



**StoneHill**  
Environmental  
a subsidiary of CEA

600 State Street, Suite 2  
Portsmouth, NH 03801  
tel 603-433-1935  
fax 603-433-1942

**PHASE I  
ENVIRONMENTAL SITE ASSESSMENT**

**116 - 118 Broadway  
Dover, New Hampshire**

**Prepared for:**

Mr. Timothy Dargan  
First Seacoast Bank  
633 Central Avenue  
Dover, NH 03820

**Prepared by:**

StoneHill Environmental  
A Subsidiary of Corporate Environmental Advisors  
600 State Street, Suite 2  
Portsmouth, New Hampshire 03801

November 20, 2020  
StoneHill Project No. 20105

Stephen E. Lee  
Senior Project Manager

William H. Hopper  
Due Diligence Program Manager

Michael Towle, P.G.  
Principal Hydrogeologist



**StoneHill**  
Environmental  
a subsidiary of CEA

600 State Street, Suite 2  
Portsmouth, NH 03801  
tel 603-433-1935  
fax 603-433-1942

November 20, 2020

Mr. Timothy Dargan  
First Seacoast Bank  
633 Central Avenue  
Hampton Falls, NH 03820  
Delivered via email to: [tdargan@firstseacoastbank.com](mailto:tdargan@firstseacoastbank.com)

**Re: Transmittal Letter**  
**ASTM Phase I Environmental Site Assessment**  
**116 - 118 Broadway, Dover, New Hampshire**  
**StoneHill File #20105**

Dear Mr. Dargan:

StoneHill Environmental, a subsidiary of Corporate Environmental Advisors (StoneHill) has prepared the attached Phase I Environmental Site Assessment (Phase I ESA) for the above referenced property (the Site) pursuant to our agreement and in accordance with Federal Regulation 310 CFR Part 312 for All Appropriate Inquires (AAI) and in accordance with American Society for Testing and Materials (ASTM) Standard Practice E 1527-13.

StoneHill concludes that this Phase I ESA has revealed the following current *recognized environmental conditions* (RECs), as defined by ASTM, at the Site. The former presence of two (2) 1,000-gallon gasoline USTs at the 116 Broadway parcel with no written documentation regarding the UST removal or subsurface assessment is considered a recognized environmental condition (REC). The presence of a former floor drain in the northern service bay of the #116 Broadway building also represents a REC because it is unknown if the drain discharged directly to the subsurface prior to being filled with cement. The presence of a floor drain system in the southern service bay of the #118 Broadway building also represents a REC because it could not be determined if the floor drain system had been closed and if it may have previously discharged to the subsurface. The minor staining associated with the various waste oil ASTs is considered a de minimis condition.

Based on the findings of this Phase I ESA, StoneHill recommends a Phase II Limited Site Investigation be conducted to evaluate the potential for impacts to the subsurface in the vicinity of the former gasoline tanks and current/former floor drains in the buildings. The Phase II Investigation should include the completion of soil borings and monitoring wells as well as the collection and laboratory analysis of soil and groundwater samples in the vicinity of and downgradient of the former tanks and floor drain locations.

## StoneHill Environmental


StoneHill also recommends the trench drain and floor drain along with the oil/grit separator be inspected to confirm that it is disconnected and no longer in use. If still in use, the separator would need to be permitted with the City of Dover.

The total volume of waste oil stored in the waste oil ASTs on the Site exceeds 1,320-gallons and thus may be subject to the Spill Prevention Control and Countermeasure (SPCC) Plan rule under 40 CFR part 112. If the future usage of the Site will continue to require the storage of waste oil in exceedance of the 1,320-gallon threshold, the need for a SPCC Plan should be evaluated. If the future usage of the Site will not be associated with automotive repair and/or the use of waste oil for heating purposes is not required, StoneHill recommends the removal and proper disposal of any petroleum or hazardous substance containers and their contents if they are no longer intended for use at the Site.


The undersigned employees of StoneHill prepared and reviewed this report. Please direct any requests for additional information regarding the content of this document to Mr. Michael Towle at 603-433-1935 or via email at [mike.towle@stonehillenvironmental.com](mailto:mike.towle@stonehillenvironmental.com). Thank you for this opportunity to assist you.

Sincerely,

**STONEHILL ENVIRONMENTAL**



Stephen E. Lee  
Senior Project Manager  
Enclosure



William H. Hopper, Principal  
Due Diligence Program Manager



Michael Towle, P.G.  
Principal Hydrogeologist

**PHASE I ENVIRONMENTAL SITE ASSESSMENT**

**116 - 118 Broadway  
Dover, New Hampshire**

**TABLE OF CONTENTS**

**1.0 EXECUTIVE SUMMARY ..... 1**

**2.0 INTRODUCTION..... 5**

2.1 Scope of Work..... 5

2.2 Significant Assumptions ..... 6

2.3 Deviations from ASTM Standard ..... 6

2.4 Limitations and Exceptions..... 7

2.5 User Reliance ..... 8

**3.0 SITE DESCRIPTION..... 8**

3.1 Site Location and Legal Description ..... 8

3.2 Site and Vicinity General Description ..... 8

3.3 Current and Past Uses of the Property ..... 9

3.4 Description of Property Improvements..... 9

3.5 Current and Past Uses of Surrounding Properties ..... 9

3.6 Environmental Setting..... 9

**4.0 USER PROVIDED INFORMATION..... 10**

4.1 Title Records ..... 10

4.2 Environmental Liens or Activity and Use Restrictions..... 11

4.3 Specialized Knowledge..... 12

4.4 Commonly Known or Reasonably Ascertainable Information ..... 12

4.5 Valuation Reduction for Environmental Liens ..... 12

4.6 Reason for Performing the Phase I ESA ..... 12

**5.0 SITE RECONNAISSANCE..... 12**

5.1 General Site Observations..... 12

5.1.1 Current Occupants & Site Uses ..... 13

5.1.2 *Developed Portion of Site* ..... 13

5.1.3 *Undeveloped Portion of Site* ..... 13

5.1.4 *Underground Storage Tanks (USTs) & Aboveground Storage Tanks (ASTs)* ..... 13

5.1.5 *Hazardous Waste* ..... 13

5.1.6 *Drums & Other OHM Containers* ..... 14

5.1.7 *Hazardous Substances* ..... 14

5.1.8 *Unidentified Substance Containers*..... 14

5.1.9 *Odors*..... 14

5.1.10 *Polychlorinated Biphenyls (PCBs)* ..... 14

5.2 Exterior Observations..... 15

5.2.1 *Paved Surfaces*..... 15

5.2.2 *Pits, Ponds & Lagoons* ..... 15

5.2.3 *Stained Soil or Pavement* ..... 15



- 5.2.4 Stressed Vegetation..... 15
- 5.2.5 Solid Waste..... 15
- 5.2.6 Wastewater & Septic Systems ..... 15
- 5.2.7 Wells..... 15
- 5.2.8 Pools of Liquid..... 15
- 5.2.9 Drains and Separators..... 16
- 5.3 Interior Building Observations..... 16
  - 5.3.1 Buildings ..... 16
  - 5.3.2 Other Structures..... 17
  - 5.3.3 Underground Features..... 17
  - 5.3.4 Heating Systems ..... 17
  - 5.3.5 Interior Stains or Corrosion ..... 17
  - 5.3.6 Drains & Sumps..... 17
  - 5.3.7 Asbestos-Containing Building Materials (ACBM) ..... 17
  - 5.3.8 Lead-Based Paint (LBP)..... 18
  - 5.3.9 Mold..... 18
- 5.4 Vicinity Characteristics ..... 18
  - 5.4.1 Current Occupants & Use of Adjoining Properties..... 18
  - 5.4.2 High-Risk Properties within 500 Feet ..... 18
- 5.5 Utilities..... 19
- 5.6 Additional Conditions of Concern ..... 19
  - 5.6.1 Lead in Drinking Water ..... 19
  - 5.6.2 Radon ..... 19
- 6.0 INTERVIEWS..... 19**
  - 6.1 Owner Interview..... 19
  - 6.2 Interview with Site Manager ..... 19
  - 6.3 Interview with Occupants..... 19
  - 6.4 Interviews with Local Government Officials..... 20
  - 6.5 Interview with Others, Including Neighbor where the Host Property is Abandoned .... 20
- 7.0 REGULATORY AGENCY REVIEW..... 20**
  - 7.1 Federal and State Agency Records..... 20
  - 7.2 Vapor Encroachment Screening..... 23
  - 7.3 Local Government Records..... 23
  - 7.4 Physical Setting Sources ..... 23
  - 7.5 Historical Use Information for the Site and Adjoining Properties..... 23
- 8.0 IDENTIFICATION OF DATA GAPS..... 24**
- 9.0 FINDINGS AND OPINION..... 25**
- 10.0 CONCLUSIONS ..... 27**
- 11.0 CERTIFICATION STATEMENT..... 28**
- 12.0 REFERENCES..... 28**

**LIST OF FIGURES**

Figure 1 - Site Locus Map

Figure 2 – Site Plan

**APPENDICES**

Appendix A Resumes

Appendix B Assessor's Office Information

Appendix C Physical Setting Report

Appendix D User Questionnaire

Appendix E Site Photographs

Appendix F City of Dover Documents

Appendix G Environmental Database Report

Appendix H Historical Topographic Maps

Appendix I Historical Aerial Photographs

Appendix J Sanborn Fire Insurance Maps

Appendix K City Directories

**PHASE I ENVIRONMENTAL SITE ASSESSMENT**

**116 - 118 Broadway**

**Dover, New Hampshire**

**1.0 EXECUTIVE SUMMARY**

StoneHill Environmental, a subsidiary of Corporate Environmental Advisors (StoneHill) performed this Phase I Environmental Site Assessment (Phase I ESA) in general conformance with the scope and limitations of American Society for Testing and Materials (ASTM) Standard Practice E 1527-13 for the property located at 116 - 118 Broadway in Dover, Strafford County, New Hampshire. The scope of work conducted during the Phase I ESA was consistent with the requirements of the ASTM Standard Practice E1527-13, "*Standard Practice for Environment Site Assessment: Phase I Environmental Site Assessment Process*" with any substantive exceptions noted in **Section 2.3**.

The Site consists of two (2) parcels located at 116 and 118 Broadway just northeast of Pearl Street in Dover, Strafford County, New Hampshire. The Site is identified by the City of Dover Assessor's Office as Map 27, Lot 291-D and Lot 292. Lot 291-D is located at 118 Broadway and consists of 0.58 acres, while Lot 292 is located at 116 Broadway and consists of 0.23 acres.

According to the property cards obtained from the City of Dover Tax Assessor's Office, Lot 291-D is owned by Daniel F. Hashem, Carolyn Marie Hashem, and David P. Hashem, who acquired the property on February 26, 2002 as indicated in Strafford County Registry of Deeds Book 2465, Page 651. The building at 118 Broadway was listed as being built in 1969 and has been occupied by Strafford Tire & Battery since that time.

Lot 292 is owned by H&H Dover Property, LLC, who acquired the property on September 25, 2009 as indicated in Strafford County Registry of Deeds Book 3778, Page 254. The building at 116 Broadway was listed as being built in 1935, however historical sources including aerial photographs and City Directories indicate the property may not have been developed until 1950. The building was occupied by a gasoline service station from approximately 1950 through 1984 and was occupied by The Plumbing Shop from approximately 1984 to 1995. Since 1995, the building has been used as an auto repair facility associated with the Strafford Tire & Battery business located at 118 Broadway.

The use of the properties in the surrounding area is a mixture of residential properties to the southwest, west, and north along Pearl Street, Ela Street, and Rose Street and commercial properties along Broadway. Overhead utility lines are located along Broadway to the southeast of the Site and along Pearl Street to the southwest of the Site. Surrounding properties are served by municipal water and sewer.

Five (5) 5-gallon containers and three (3) 1-gallon containers of paint thinner and several 1-gallon

## StoneHill Environmental

and 1-quart containers of paint were noted in the #116 Broadway building including several containers in a flammable storage unit. Two (2) 55-gallon drums of motor oil, one (1) 5-gallon containers of paint thinner, and other miscellaneous small quantities (< 1-gallon) containers of automotive fluids were noted in the #118 Broadway building. No evidence of any leakage or spillage was observed in the vicinity of the containers. Nine (9) empty 55-gallon drums and twelve (12) empty plastic 55-gallon drums were noted in rear of the building at 118 Broadway. No waste disposal pits, ponds or lagoons were observed during the Site reconnaissance visit. Neither stained soil nor stressed vegetation was observed during the visit.

StoneHill did not observe any evidence of current underground storage tanks (USTs) during the Site reconnaissance. Historical records indicate the presence of two (2) 1,000-gallon gasoline USTs at #116 Broadway associated with the former gasoline station. The tanks were reported to be removed in the 1980s with no evidence of any releases or impacts to the surrounding soils. However, no tank closure report or other written documentation was found during this Phase I ESA to support that information.

The following aboveground storage tanks (ASTs) were observed during the review of the Site: one (1) 275-gallon #2 fuel oil AST located on the northwest side of the building at #116 Broadway and four (4) 275-gallon waste oil ASTs, six (6) 300-gallon waste oil ASTs, one (1) 450-gallon waste oil tote, two (2) 125-pound propane ASTs, and two (2) 275-gallon waste oil ASTs (empty) located in and around the 118 Broadway building. Minor staining was observed in the vicinity of the waste oil ASTs most likely from spillage during filling of the tanks.,

Solid waste indicative of illegal dumping was not observed during the inspection. Two (2) solid waste dumpsters were observed in the rear of the building at #118 Broadway. StoneHill did not note the presence of staining around the dumpsters.

A trench drain is present in the southern service bay in the #118 Broadway building. A floor drain with a wooden cover is located adjacent to the trench drain. Ms. Rinard believes the floor drain and trench drain are connected to an oil/water separator located in the front of the building. The City of Dover Wastewater Department noted that there was an oil/grit separator at the Site but that records indicated it had been disconnected in 1992. It could not be determined during the Site visit if the floor drain system had been plugged or if it may have previously discharged to the subsurface.

An approximately 4-inch circular hole filled with concrete was observed under a vehicle in the northern bay of the garage at 116 Broadway. This appears to have been a former floor drain that was abandoned and filled with concrete. It is not known when it was filled and where it had previously discharged.

Federal and state databases summarized in a database search report prepared by Environmental Risk Information Services (ERIS) were reviewed to determine if the Site or nearby properties were

the locations of documented releases or petroleum products or hazardous substances. The Site was listed on the Resource Conservation and Recovery Act (RCRA) Non Generator (NON GEN) and the Facility Index System/Facility Registry System (FINDS/FRS) databases. The Strafford Tire & Battery facility was previously listed as a Very Small Quantity Generator in 1992, 2000, and 2003 associated with D001 – Ignitable Wastes (benzene). As of May 2020, there are no Compliance Monitoring and Enforcement (violation) records associated with the Site.

The ERIS report included several federal and state database listings for properties located in the vicinity of the Site. None of the release or spill locations identified within the search radii are anticipated to impact the Site based on distance from the Site, hydraulic/topographic relationship to the Site, and/or their regulatory status. In addition, it is unlikely that any of the releases would impact the Site via vapor intrusion.

In conclusion, StoneHill has completed a Phase I ESA in general conformance with the ASTM Standard 1527-13 for the property at 116 and 118 Broadway in Dover, Strafford County, New Hampshire. Any exceptions or deletions to this practice are described in **Section 2.3**. The former presence of two (2) 1,000-gallon gasoline USTs at the 116 Broadway parcel with no written documentation regarding the UST removal or subsurface assessment is considered a recognized environmental condition (REC). The presence of a former floor drain in the northern service bay of the 116 Broadway building also represents a REC because it is unknown if the drain discharged directly to the subsurface prior to being filled with cement. The presence of a floor drain system in the southern service bay of the #118 Broadway building also represents a REC because it could not be determined if the floor drain system had been closed and if it may have previously discharged to the subsurface. The minor staining associated with the various waste oil ASTs is considered a de minimis condition.

Based on the findings of this Phase I ESA, StoneHill recommends a Phase II Limited Site Investigation be conducted to evaluate the potential for impacts to the subsurface in the vicinity of the former gasoline tanks and current/former floor drains in the buildings. The Phase II Investigation should include the completion of soil borings and monitoring wells as well as the collection and laboratory analysis of soil and groundwater samples in the vicinity of and downgradient of the former tanks and floor drain locations.

StoneHill also recommends the trench drain and floor drain along with the oil/grit separator be inspected to confirm that it is disconnected and no longer in use. If still in use, the separator would need to be permitted with the City of Dover.

The total volume of waste oil stored in the waste oil ASTs on the Site exceeds 1,320 gallons and thus may be subject to the Spill Prevention Control and Countermeasure (SPCC) Plan rule under 40 CFR part 112. If the future usage of the Site will continue to require the storage of waste oil in exceedance of the 1,320-gallon threshold, the need for a SPCC Plan should be evaluated. If the

## **StoneHill Environmental**

future usage of the Site will not be associated with automotive repair and/or the use of waste oil for heating purposes is not required, StoneHill recommends the removal and proper disposal of any petroleum or hazardous substance containers and their contents if they are no longer intended for use at the Site.

## 2.0 INTRODUCTION

StoneHill Environmental, a subsidiary of Corporate Environmental Advisors (StoneHill) was retained by First Seacoast Bank to conduct a Phase I Environmental Site Assessment (Phase I ESA) for the property located at 116 and 118 Broadway in Dover, Strafford County, New Hampshire (the Site). StoneHill conducted “all appropriate inquiries” via completion of the Phase I ESA in conformance with the requirements of the American Society for Testing and Materials (ASTM) Standard Practice E1527-13, “Standard Practice for Environmental Site Assessment: Phase I Environmental Site Assessment Process” with any substantive exceptions noted in **Section 2.3**.

### 2.1 Scope of Work

The ASTM Standard is intended to be used by parties who wish to assess the environmental conditions of a property, taking into account commonly known and reasonably ascertainable information. The ASTM Standard outlines good commercial and customary practice for conducting an environmental assessment of commercial real estate with respect to the range of contaminants within the scope of the Comprehensive Environmental Response, Compensation, and Liability Act (CERCLA), and petroleum products. The practice constitutes “all appropriate inquiry” into the previous ownership and uses of the property consistent with good commercial or customary practice. The goal of the Phase I ESA is to identify "recognized environmental conditions" associated with the Site taking into account commonly known and reasonably ascertainable information. Recognized environmental conditions (RECs) means the presence or likely presence of any hazardous substances or petroleum products in, on or at a property: 1) due to any release to the environment, 2) under conditions indicative of a release to the environment, or 3) under conditions that pose a material threat of a future release to the environment. RECs do not include de minimis conditions, which generally do not present a material risk of harm to public health or the environment and generally would not be the subject of an enforcement action if brought to the attention of appropriate government agencies. Therefore, some oils or hazardous materials may be present at a property but not constitute a REC.

A “Controlled REC” or CREC is a REC resulting from a past release of hazardous substances or petroleum products that has been addressed to the satisfaction of the applicable regulatory agency, with hazardous substances or petroleum products allowed to remain in place subject to the implementation of required controls. A CREC is considered a current REC. A “Historical REC” or HREC is defined as a past release of any hazardous substance or petroleum products that has been addressed to the satisfaction of the applicable regulatory agency, meeting unrestricted use criteria without subjecting the property to any required controls. “Commonly known information” means information known within the local community about the property that is material to RECs in connection with the property. “Reasonably ascertainable” means information that is 1) publicly

available, 2) obtainable from its source within reasonable time and cost constraints, and 3) is practically reviewable. “Practically reviewable” means information available in a manner which yields information relevant to the property without the need for extraordinary analysis of irrelevant data. In accordance with the ASTM Standard, the “effective date” of this report is November 5, 2020, the date upon which work commenced on the Phase I ESA and from which the useful life of the report should be calculated.

The scope of work was completed by Mr. Stephen E. Lee, an Environmental Professional with a Master of Arts Degree in Geography (1989, Arizona State University) and Bachelor of Arts Degree in Geography (1986, Plymouth State College) and more than 30 years’ experience in environmental consulting and environmental due diligence and Mr. Michael Towle, a Professional Geologist, with more than 30 years’ experience in Phase I and Phase II environmental site assessments, and site investigation and comprehensive response actions. The Phase I ESA report was reviewed by Mr. William H. Hopper, Due Diligence Program Manager, who has over 20 years of experience in the environmental industry conducting ASTM Phase I ESAs and Phase II ESAs as well as preliminary and comprehensive response actions. Resumes for StoneHill staff are included in **Appendix A**.

### **2.2 Significant Assumptions**

The conclusions drawn by the Environmental Professionals responsible for completion of this report were influenced by certain assumptions, as follows. It was assumed that the remarks made by the knowledgeable persons interviewed in relation to this Phase I ESA were truthful. Except where potentially influenced by the presence of manmade features, it was assumed that groundwater flow is reflected by surface topography and would flow in the downhill direction. The term downgradient is used herein to describe properties in the direction in which groundwater is assumed to flow. The term upgradient is used herein to describe properties which are in the opposite direction from which groundwater is assumed to flow (i.e. typically topographically up slope with respect to a location in question). If the Site is residential in use, it would be assumed that lead paint may be present if the building were constructed prior to 1980. Unless provided information to the contrary, it would be assumed that paint applied to a commercial building or structure may be lead-containing paint. Unless provided information to the contrary, it would be assumed that transformers, capacitors, switches, voltage regulators, paints, and hydraulic equipment manufactured between 1929 and 1979 may contain polychlorinated biphenyls (PCBs). Caulking and other building materials installed between 1950 and 1979 may also contain PCBs. Unless provided information to the contrary, it would be assumed that certain building materials installed prior to 1980 contain asbestos, in particular floor tile and roofing materials.

### **2.3 Deviations from ASTM Standard**

StoneHill completed the Phase I ESA in general conformance with the scope and limitations of



the ASTM Standard.

## **2.4 Limitations and Exceptions**

The Phase I ESA was conducted to evaluate the presence or likely presence of releases of petroleum products or hazardous substances to the environment at the Site or in the immediate vicinity of the Site. The Phase I ESA did not include an assessment of the Site for the presence of asbestos containing building materials (ACBM), lead paint, lead in drinking water, radon, wetlands, cultural resources, regulatory compliance, industrial hygiene, ecological resources, indoor air quality, or high voltage power lines. Since CERCLA liability does not include naturally occurring hazardous substances, this Phase I ESA does not take into consideration the potential presence of naturally occurring hazardous substances, such as but not limited to arsenic or other metals potentially present in groundwater, soil, rocks or crushed stone, or other such quarried fill material. Furthermore, substances may be present at the Site which would not be indicative of a REC but which would require special handling if being removed from the Site, such as pesticide impacted soil within a pesticide application area, coal or wood ash impacted soil or fill, lead-based paint, or ACBM.

The sampling and analysis of potential sources of a release was beyond the scope of work of this Phase I ESA. Since the assessment was conducted without comprehensive subsurface exploration and chemical analysis of soil beneath the Site, conditions which may impact the Site due to on-site or off-site sources have not been quantitatively evaluated. Furthermore, StoneHill cannot represent findings regarding areas which were inaccessible or obscured from view during the Site visit.

Much of the information provided in this report is based upon personal interviews and research of available documentation, records, and maps at government agencies. Therefore, the information in this report is subject to the limitations of historical documentation, the availability and accuracy of pertinent records, and the recollection of the persons interviewed during the course of the assessment. The information presented in this report is applicable only to the dates of the records and lists reviewed as indicated in this assessment report. StoneHill's observations are valid on the date of the Site reconnaissance visit.

No environmental site assessment can wholly eliminate uncertainty regarding the potential for RECs in connection with a property. Performance of the ASTM Standard practice is intended to reduce, but not eliminate, uncertainty regarding the potential for RECs in connection with a property, and this practice recognizes reasonable limits of time and cost. If the Client desires a higher level of certainty concerning RECs, further environmental assessment would be required.

The Phase I ESA is not intended to be a complete environmental audit or industrial hygiene survey which would ascertain compliance with federal and state regulations other than those explicitly stated herein. It should be noted that the findings and conclusions of this assessment do not

constitute scientific certainties, but rather probabilities based upon our professional judgment concerning data gathered during the course of the assessment. Information potentially obtained during further investigative activities, which were beyond the scope of this Phase I ESA, could result in a modification of the findings stated within the report.

This report has been prepared in accordance with generally accepted environmental site assessment practices and was conducted in conformance with the degree of care and skill exercised by other environmental consulting firms undertaking similar studies at the same time in the same geographical area. No other warranty, expressed or implied, is made.

### **2.5 User Reliance**

This Phase I ESA report has been prepared solely for use as a preliminary environmental evaluation of the Site by First Seacoast Bank. This report, its findings and recommendations contained herein shall not, in whole or in part, be relied upon by any other party without the prior written consent of StoneHill and First Seacoast Bank.

## **3.0 SITE DESCRIPTION**

### **3.1 Site Location and Legal Description**

The Site consists of two (2) parcels located at 116 and 118 Broadway just northeast of Pearl Street in Dover, Strafford County, New Hampshire (see **Figure 1, Site Locus Map**). The Site is identified by the City of Dover Assessor's Office as Map 27, Lot 291-D and Lot 292 (see **Figure 2, Site Plan**). Lot 291-D is located at 118 Broadway and consists of 0.58 acres, while Lot 292 is located at 116 Broadway and consists of 0.23 acres. According to the property cards obtained from the City of Dover Tax Assessor's Office, Lot 291-D is owned by Daniel F. Hashem, Carolyn Marie Hashem, and David P. Hashem, who acquired the property on February 26, 2002 as indicated in Strafford County Registry of Deeds Book 2465, Page 651. Lot 292 is owned by H&H Dover Property, LLC, who acquired the property on September 25, 2009 as indicated in Strafford County Registry of Deeds Book 3778, Page 254. Information obtained from the Dover Assessor's office is included as **Appendix B**.

### **3.2 Site and Vicinity General Description**

The Site, which is located on the northwest side of Broadway, currently consists of two (2) automotive repair buildings. Lot 291-D is occupied by a one-story building that encompasses 5,964 square feet, has a slab-on grade foundation, and is listed as being built in 1969. Lot 292 is occupied by a one-story building that encompasses 1,022 square feet, has a slab-on grade foundation, and is listed as being built in 1935. Both buildings are located on the southeast portions of the parcels. Access to the Site is via Broadway on the southeast side and Pearl Street on the southwest side. Lot 291-D is a rectangular parcel located on the northwest side of Broadway, while Lot 292 is a square parcel located on the northwest side of Broadway and the northeast side

of Pearl Street.

### **3.3 Current and Past Uses of the Property**

Lot 291-D is currently occupied by Strafford Tire & Battery, Inc., an automotive repair shop, while Lot 292 is currently occupied by a repair garage building that is also utilized by Strafford Tire & Battery for automotive repair. The building on Lot 291-D has been occupied by Strafford Tire & Battery since 1969 and was originally operated by Daniel Hashem and later operated by his son, David Hashem. The building on Lot 292 was originally operated as gasoline service station from approximately 1950s under various owners until approximately 1984. Daniel Hashem acquired Lot 292 via a foreclosure sale in 1995. The building has been used as an automobile repair garage associated with Strafford Tire & Battery since 1995.

Mr. Peter Rousseau, who previously worked for Rowell and Watson, provided information on the removal of the gasoline tanks from the #116 Broadway property in the 1980s. Mr. Rousseau noted that two (2) 1,000-gallon gasoline USTs were located on the southeast side of the building between the former pump island and Broadway. Mr. Rousseau noted that the tanks were in good condition when they were removed, that no soil contamination was encountered, and that no soil was removed from the excavation. Mr. Rousseau indicated that a tank closure report was not prepared as part of the tank removal. StoneHill did not find any tank closure report in any of their historical or municipal/state records review.

### **3.4 Description of Property Improvements**

Lot 291-D is occupied by a one-story building that encompasses 5,964 square feet, has a slab-on grade foundation, and is listed as being built in 1969. The areas on the southeast and northeast side of the building on Lot 291-D are paved asphalt. The area to the northwest of the building on Lot 291-D is dirt and gravel and is utilized for vehicle parking and equipment storage. Lot 292 is occupied by a one-story building that encompasses 1,022 square feet, has a slab-on grade foundation, and is listed as being built in 1935. The building is surrounded by asphalt pavement.

### **3.5 Current and Past Uses of Surrounding Properties**

The use of the properties in the surrounding area is a mixture of residential properties to the southwest, west, and north along Pearl Street, Ela Street, and Rose Street and commercial properties along Broadway. Overhead utility lines are located along Broadway to the southeast of the Site and along Pearl Street to the southwest of the Site. Surrounding properties are served by municipal water and sewer.

### **3.6 Environmental Setting**

A Physical Setting Report (PSR) for the Site was obtained from Environmental Risk Information Services (ERIS) and is included as **Appendix C**. The topography of Site is generally flat with a

slight downhill slope from the northwest to the southeast toward Broadway. The elevation of the Site ranges from approximately 93 feet above mean sea level (msl) on the northwestern portion of Lot 291-D to approximately 90 feet above msl along Broadway. Based on review of the topographic maps for the Site, the direction of shallow groundwater flow at the Site is estimated to be to the southwest or southeast.

Based on a review of the Federal Emergency Management Agency (FEMA) Flood Insurance Map included in the PSR, the Site is in Flood Zone X-12, which is an area of minimal flood hazard. No wetlands are identified on the Site.

The soils at the Site are mapped mostly as the Scantic silt loam, 0 to 3 percent slopes. This soil is poorly drained and has moderately high runoff potential when drained and high runoff potential when undrained. A small portion of the southwest portion of the Site is mapped as Buxton silt loam, 3 to 8 percent slopes. This soil is moderately well drained and has low runoff potential when thoroughly wet. A small portion of the northwest portion of the Site is mapped as Suffield silt loam, 8 to 15 percent slopes. This soil is well drained and has moderately high runoff potential when thoroughly wet.

Bedrock geology at the Site is mapped as the Merrimack Group of the Eliot Formation of the Ordovician or Silurian age. The primary rock type of this formation is phyllite and the secondary rock type is quartzite.

#### **4.0 USER PROVIDED INFORMATION**

##### **4.1 Title Records**

The Dover Tax Assessor's records indicate that Lot 291-D is currently owned by Daniel F. Hashem, Carolyn Marie Hashem, and David P. Hashem, who acquired the property on February 26, 2002 as indicated in Strafford County Registry of Deeds Book 2465, Page 651 Lot 292 is owned by H&H Dover Property, LLC, who acquired it from David P. Hashem on September 25, 2009 as indicated in Strafford County Registry of Deeds Book 3778, Page 254. The following table summarizes the Assessor's Office and Strafford County Registry of Deeds records regarding the Site. StoneHill does not represent our cursory review of ownership records to be a complete chain-of-title for the Site.

Past Site Ownership

Date of Transfer	Grantor	Grantee	Book & Page Reference
<b>Map 27, Lot 291-D</b>			
02/26/2002	Daniel F. Hashem and Carolyn Marie Hashem	Daniel F. Hashem, Carolyn Marie Hashem, and David P. Hashem	2465/651
01/05/1998	Reece E. Allard, Daniel F. Hashem and Carolyn Marie Hashem	Daniel F. Hashem and Carolyn Marie Hashem	1365/465
01/24/1969	Alex E. Belostock and Ida E. Belostock	Reece E. Allard, Daniel F. Hashem and Carolyn Marie Hashem	853/257
03/26/1960	American Realty Corporation	Alex E. Belostock and Ida E. Belostock	715/163
10/25/1957	Robert L. Fox and Leah J. Fox	American Realty Corporation	681/342
11/23/1954	Laurence H. Grimes	Robert L. Fox and Leah J. Fox	638/241
12/28/1934	Frank E. Grimes	Laurence H. Grimes	461/323
<b>Map 27, Lot 292</b>			
09/25/2009	David P. Hashem	H & H Dover Property LLC	3778/254
08/19/1998	Daniel F. Hashem and Carolyn Marie Hashem	David P. Hashem	2032/180
04/13/1995	Federal Savings Bank (foreclosure of Gerard F. and Judith K. Curran)	Daniel F. Hashem and Carolyn Marie Hashem	1797/537
11/21/1984	Lin's Service Station	Gerard F. and Judith K. Curran	1152/87
11/21/1984	Linwood S. and Kathryn R. Castner	Lin's Service Station	1152/85
09/01/1971	Grainville S. Watson	Linwood S. and Kathryn R. Castner	893/319
03/31/1960	Rowell & Watson, Inc.	Grainville S. Watson	715/197
10/01/1956	Emile J. and Lucy P. Richard	Rowell & Watson	667/292
12//8/1952	Laurence H. Grimes and Hubert K. Reynolds	Emile J. and Lucy P. Richard	611/141
11/19/1946	Hubert K. Reynolds	Emile J. and Lucy P. Richard	543/19
12/28/1934	Frank E. Grimes	Laurence H. Grimes	461/323

**4.2 Environmental Liens or Activity and Use Restrictions**

Review of title records maintained by the Dover Assessor’s office and Strafford County Registry of Deeds did not identify any environmental liens or other environmentally related activity or use limitations associated with the Site. Mr. Timothy Dargan of First Seacoast Bank, representing the buyer of the Site, completed the Phase I ESA User Questionnaire (**Appendix D**). Ms. Bobby Rinard, representing the owner of the Site, also answered the questions on the User Questionnaire during the walkover of the Site with StoneHill. Neither Mr. Dargan nor Ms. Rinard are aware of any environmental liens, encumbrances or activity and use restrictions in the chain of title for the Site.

### 4.3 Specialized Knowledge

Mr. Dargan did not have any specialized knowledge relative to the Site. Ms. Rinard noted that her father, Mr. Daniel Hashem, originally opened the Stafford Tire & Battery Business in 1969 and that her brother, Mr. David Hashem took over the business approximately 17 years ago. She also noted that here father had originally acquired Lot 292 in the mid-1990s via a foreclosure auction.

### 4.4 Commonly Known or Reasonably Ascertainable Information

Mr. Dargan and Ms. Rinard were not aware of any commonly known or reasonably ascertainable information available within the community which would be indicative of RECs in relation to the Site.

### 4.5 Valuation Reduction for Environmental Liens

Mr. Dargan and Ms. Rinard reported that the purchase price for acquisition of the Site parcel reasonably reflects fair market value without any price reduction which may be related to environmental impairment.

### 4.6 Reason for Performing the Phase I ESA

It is our understanding that First Seacoast Bank is conducting the Phase I ESA as part of completion of due diligence associated with the possible acquisition of the Site.

## 5.0 SITE RECONNAISSANCE

The Site was visited by Mr. Stephen Lee, representing StoneHill, on November 9, 2020. Mr. Lee was accompanied by Ms. Bobby Rinard, representing the owners of the Site. The visit included walking the property boundaries and traversing interior portions of the Site and reviewing the interior and exterior of the two (2) buildings on the Site. Access to a storage trailer on the Lot 292 parcel was not possible. No other limiting conditions were encountered. Photographic documentation of certain prominent Site features is provided in **Appendix E**.

### 5.1 General Site Observations

The Site is located in an area of mixed residential properties and commercial properties. The Site is located on the northwest side of Broadway at the intersection of Pearl Street. The Site is bounded to the east/northeast by an office building occupied by the Triangle Club (a counseling facility), to the northwest and southwest by private residences, and to the southeast by the 121 Broadway Business Center, which is occupied by the Wentworth Douglas Hospital Business Systems, Micronics, New England Fabricators, Relyco, Peak Ryzek, Jewett Farm and Company Cabinet Makers. The periphery of the Site was observed to the extent possible, given the presence of existing physical or visual obstructions. **Figure 2 (Site Layout)** illustrates the physical layout of the Site as it was observed.

5.1.1 Current Occupants & Site Uses

Lot 291-D is currently occupied by Strafford Tire & Battery, Inc., an automotive repair shop, while Lot 292 is currently occupied by a repair garage building that is also utilized by Strafford Tire & Battery for automotive repair. The building on Lot 291-D has been occupied by Strafford Tire & Battery since 1969 and was originally operated by Daniel Hashem and later operated by his son, David Hashem. The building on Lot 292 was originally operated as gasoline service station from approximately 1935 under various owners until sometime in the 1980s. Daniel Hashem acquired Lot 292 via a foreclosure sale in 1995. The building has been used as an automobile repair garage associated with Strafford Tire & Battery since 1995

5.1.2 Developed Portion of Site

Lot 291-D is mostly developed with the Strafford Tire & Battery building and surrounding asphalt paved access and parking areas. Lot 292 is completed developed with the one-story building and surrounding paved access and parking areas.

5.1.3 Undeveloped Portion of Site

The northwest portion of Lot 291-D is undeveloped and consists of grass and trees.

5.1.4 Underground Storage Tanks (USTs) & Aboveground Storage Tanks (ASTs)

StoneHill did not observe any evidence of current USTs during the Site reconnaissance. The following ASTs were observed during the review of the Site:

**116 Broadway (Lot 292)**

- One (1) 275-gallon #2 fuel oil AST located on the northwest side of the Lot 292 building.

**118 Broadway (Lot 291-D)**

- Four (4) 275-gallon waste oil ASTs,
- Six (6) 300-gallon waste oil ASTs,
- One (1) 450-gallon waste oil tote,
- Two (2) 125-pound propane ASTs,
- Two (2) 275-gallon waste oil ASTs (empty)

Minor staining was observed in the vicinity of the waste oil ASTs most likely from spillage during filling of the tanks.

5.1.5 Hazardous Waste

With the exception of the waste oil stored in the ASTs noted above, hazardous waste was not observed during the walkover of the Site.

*5.1.6 Drums & Other OHM Containers*

StoneHill observed the following drums or other OHM containers during the Site reconnaissance.

**116 Broadway (Lot 292)**

- Five (5) 5-gallon containers of paint thinner,
- Three (3) 1-gallon containers of paint thinner,
- Forty (40) 1-gallon containers of paint,
- Multiple 1-gallon and 1-quart containers of paint in the flammable storage cabinet.

**118 Broadway (Lot 291-D)**

- (2) 55-gallon drums of motor oil,
- (9) welding cannisters including acetylene and oxygen,
- Nine (9) empty 55-gallon drums in rear of building,
- Twelve (12) empty plastic 55-gallon drums in rear of building.
- One (1) 5-gallon container of paint thinner,

*5.1.7 Hazardous Substances*

No hazardous substances were identified on the Site except for the items noted above.

*5.1.8 Unidentified Substance Containers*

No unidentified substance containers were observed during the inspection.

*5.1.9 Odors*

Strong, pungent, or noxious odors were not observed during the Site reconnaissance.

*5.1.10 Polychlorinated Biphenyls (PCBs)*

The 1976 Toxic Substances Control Act gave the EPA regulatory control over the use of PCBs. EPA partially banned the use of PCBs in November 1979 and banned all use of PCBs in newly installed electromagnets, transformers, heat-transfer, and hydraulic systems in July 1984. The buildings on the Site were constructed in approximately 1935 and 1969, therefore it is possible that existing electric structures (fluorescent light ballasts) or other equipment may contain PCB oils. No transformers were observed during the walkover. In addition, PCBs have historically been used in glazing and caulking around doors and windows. StoneHill has not verified the use or non-use of PCB containing equipment or building materials.



## **5.2 Exterior Observations**

### *5.2.1 Paved Surfaces*

Asphalt paved parking lots and access roads are located around the building on Lot 292. Asphalt paved parking lots and access roads are located on the south, east, west, and north side of the building on Lot 291-D. The asphalt appeared to be in good condition with minimal cracking or potholes.

### *5.2.2 Pits, Ponds & Lagoons*

Pits, ponds, or lagoons indicative of dumping of hazardous materials were not observed at the Site.

### *5.2.3 Stained Soil or Pavement*

StoneHill did not observe stained soil or pavement at the Site with the exception of minor staining from vehicles parked in the paved parking area and minor staining around the base of several of the waste oil storage tanks. The staining was not indicative of a major spill or release and is considered a de minimis condition.

### *5.2.4 Stressed Vegetation*

StoneHill did not observe stressed vegetation on the Site.

### *5.2.5 Solid Waste*

Solid waste indicative of illegal dumping was not observed during the inspection. Two (2) solid waste dumpsters were observed in the rear of the building on Lot 291-D. StoneHill did not note the presence of staining around the dumpsters.

### *5.2.6 Wastewater & Septic Systems*

The Site is connected to the municipal sewer system.

### *5.2.7 Wells*

StoneHill did not observe evidence of any monitoring wells during the Site walkover. A shallow circular depression in the asphalt covered with dirt was observed on the west side of the building on Lot 292. A monitoring well casing was not noted in the depression.

### *5.2.8 Pools of Liquid*

Standing pools of water or other liquids (other than natural surface waters) were not observed during the Site reconnaissance. In addition, pools or sumps containing liquids that could be, or contain, OHM was not observed.

### 5.2.9 Drains and Separators

A trench drain is present in the southern service bay in the #118 Broadway building. A floor drain with a wooden cover is located adjacent to the trench drain (**See photographs in Appendix E**). Ms. Rinard believes the floor drain and trench drain are connected to an oil/water separator located in the front of the building, which was reported to be cleaned and inspected annually by the City of Dover Wastewater Department. A manhole cover located on the south side of the building is believed to contain the separator but was not accessed during the Site visit.

StoneHill contacted Mr. Arnie Powers of the City of Dover Wastewater Department regarding the floor drain system at the Site. Mr. Powers noted that there was an oil/grit separator at the Site but that he believed it had been disconnected. He also noted the City does not conduct any annual inspections at the Site. Mr. Powers provided StoneHill with documents regarding the system that are included in **Appendix F**. The first document was a letter (received on June 22, 1992) from Strafford Tire & Battery noting that they no longer use the grease trap drain and that it has been plugged. The second document was an Industrial User Discharge Permit Application dated August 4, 1992 and completed by Mr. Daniel Hashem that noted the drain was “completely plugged off”. It could not be determined during the Site visit if the floor drain system had been plugged or if it may have previously discharged to the subsurface.

An approximately 4-inch circular hole filled with concrete was observed under a vehicle in the northern bay of the garage at 116 Broadway (Lot 292). This appears to have been a former floor drain that was abandoned and filled with concrete. It is not known when it was filled and where it had previously discharged.

## 5.3 Interior Building Observations

### 5.3.1 Buildings

Lot 291-D (118 Broadway) is occupied by a one-story building that encompasses 5,964 square feet, has a slab-on grade foundation, and is listed as being built in 1969. The building has an office area and customer waiting area on the southwest portion, a service area on the southeast portion, and an additional service area used primarily for vehicle alignment services and equipment/supply storage on the northern portion. The areas on the southeast and northeast side of the building on Lot 291-D are paved asphalt. The area to the northwest of the building on Lot 291-D is dirt and gravel and is utilized for vehicle parking and equipment storage. A portable metal storage unit and a wooden shed are located on the north side of the building in the vehicle parking area.

Lot 292 (116 Broadway) is occupied by a one-story building that encompasses 1,022 square feet, has a slab-on grade foundation, and is listed as being built in 1935. An office area and bathroom are located on the southwest side of the building and service bays are located on the southeast and northern portions of the building. A paint storage area with a flammable materials storage cabinet

is located on the east side of the building. The building is surrounded by asphalt pavement. A small storage shed is located on the north side of the building and is used to store equipment and supplies.

### 5.3.2 *Other Structures*

No other structures were observed at the Site.

### 5.3.3 *Underground Features*

Other than utilities and the drains noted in **Section 5.2.9** above, there were no other interior underground structures observed inside the buildings.

### 5.3.4 *Heating Systems*

The building on Lot 291-D is heated by two (2) waste oil fueled hot air furnaces. The furnaces are fueled by waste oil stored in several waste oil storage containers (see **Section 5.4.1** above).

The building on Lot 292 is heated with a portable heater fueled by fuel oil stored in a 275-gallon AST located on the north side of the building. The building also has a forced hot air furnace fueled by natural gas. A natural gas meter was observed on the northwest corner of the building.

### 5.3.5 *Interior Stains or Corrosion*

Evidence of interior staining or evidence of corrosion was not observed during the inspection except for minor staining on the service bay floors typical of an auto repair facility and minor staining in the vicinity of the waste oil storage tanks. The minor staining on the service bay floors and in the vicinity of waste oil storage tanks is considered a de minimis condition and not indicative of a major spill or release at the Site.

### 5.3.6 *Drains & Sumps*

StoneHill observed a trench drain and floor drain in the southern service bay in the building at 118 Broadway and apparent sealed floor drain in the northern service bay area in the building at 116 Broadway. See **Section 5.2.9** for details.

### 5.3.7 *Asbestos-Containing Building Materials (ACBM)*

Asbestos is common in products such as flooring materials, plasters, ceiling tiles, textured paints, thermal insulation, joint compound, and fireproofing because of its thermal and resilient qualities. However, asbestos was partially banned from new construction between 1973 and 1978. ACBM includes spray-applied surfacing, wet-applied and pre-formed asbestos pipe insulation, pre-formed block insulation on boilers or hot water tanks and corrugated paper, rollboard, commercial paper, specialty paper, and flooring felt.

Because of the varying uses and partial bands of asbestos, StoneHill has not verified the use or non-use of asbestos at the Site. StoneHill personnel did not observe suspect pipe wrapping in the

building. The buildings on the Site were constructed in approximately 1935 and 1969, therefore it is possible that asbestos containing building materials exist in the building. Neither an asbestos survey nor sampling of building materials for asbestos analysis was performed during this Phase I ESA.

*5.3.8 Lead-Based Paint (LBP)*

The building industry discontinued the use of LBP in residential settings in 1978. However, the use of LBP in commercial and industrial settings was not discontinued. The buildings on the Site were constructed in approximately 1935 and 1969. Therefore, the presence of lead-based paint in the building is possible. No testing was performed to confirm the presence or absence of LBP at the Site.

*5.3.9 Mold*

A cursory visual assessment for suspect mold was undertaken as part of this Phase I. Evidence of suspected or extensive mold was not observed during the inspection.

**5.4 Vicinity Characteristics**

Visible exterior portions of adjacent properties were observed during Site reconnaissance while remaining within Site boundaries. The frontage portions of nearby properties were viewed from public roadways.

*5.4.1 Current Occupants & Use of Adjoining Properties*

The following businesses and uses were observed at properties adjoining the Site.

**Adjoining Property Uses**

<b>Direction</b>	<b>Property Use</b>
East/Northeast	Triangle Club, counseling facility
Northwest	Residential
Southwest	Residential
Southeast	Broadway then the 121 Broadway Business Center, which is occupied by the Wentworth Douglas Hospital Business Systems, Micronics, New England Fabricators, Relyco, Peak Ryzek, Jewett Farm and Company Cabinet Makers

*5.4.2 High-Risk Properties within 500 Feet*

Commercial or industrial properties that use on-site septic systems, industrial parks, heavy industrial use, historical sand and gravel mining, and historical intensive agricultural use constitute an elevated risk compared to properties without any of these uses. No abutting properties are industrial in use and the Site and vicinity are serviced by municipal water and sewer. The property to the southeast (the 121 Broadway Business Center) was previously occupied by the Former Goss International/Heidelberg Harris Corporation facility and was listed on the NHDES SHWS

database. Review of reports for the facility including groundwater contour maps indicate that the groundwater flow in the vicinity of the facility is to the southwest and not toward the Site. The facility is also listed as having a cleanup status of closed with a No Further Action (NFA) letter issued on November 26, 2019.

**5.5 Utilities**

The following utilities were observed to service the Site.

**Site Utilities**

Electricity	Overhead along Broadway and Pearl Street
Water Supply	Municipal
Sanitary Sewer	Municipal
Source of Heat	Natural Gas, Waste Oil, Fuel Oil

**5.6 Additional Conditions of Concern**

*5.6.1 Lead in Drinking Water*

Lead in drinking water was not investigated as this is beyond the scope of this ASTM Phase I ESA.

*5.6.2 Radon*

Radon testing was not completed as a part of this assessment, however according to the ERIS Physical Setting Report Strafford County is in Radon Zone 2. Zone 2 areas have predicted average indoor radon screening levels from 2.0 to 4.0 picocuries per liter (pCi/L). The NHDES and USEPA action level is 4.0 pCi/L.

**6.0 INTERVIEWS**

**6.1 Owner Interview**

Ms. Bobby Rinard, property owner representative, accompanied StoneHill personnel during the walkover of the Site and provided information on the history of the Site and also completed the User Questionnaire during the walkover. Information on the Site usage and history is included in **Section 5.0** above where appropriate.

**6.2 Interview with Site Manager**

The Site is currently occupied by Strafford Tire & Battery. Ms. Rinard represents the current owners of the Site. Please refer to information provided in **Section 6.1**.

**6.3 Interview with Occupants**

The Site is currently occupied by Strafford Tire & Battery. Ms. Rinard represents the current owners of the Site. Please refer to information provided in **Section 6.1**.

## **6.4 Interviews with Local Government Officials**

StoneHill contacted the City of Dover municipal offices on November 6, 2020 including the Dover Assessor's Office, Clerk's Office, Building Department/Code Enforcement Office, and Fire Department regarding information concerning the Site. Information obtained from these sources is included in this report, where appropriate.

Information on the Site was obtained from the Assessor's Office records both online and during an office visit on November 6, 2020. The Site is identified by the City of Dover Assessor's Office as Map 27, Lot 291-D (118 Broadway) and Lot 292 (116 Broadway). The Dover Assessor's Office records list Lot 291-D as encompassing 0.58 acres and Lot 292 as encompassing 0.23 acres. Historical tax cards for the period 1960 to 1972 noted that two (2) 1,000-gallons gasoline tanks were located on the Lot 292 parcel and that the parcel was occupied by a 1-story filling station during that time. A tax card dated October 20, 1993 indicated that Lot 292 was owned by Gerard and Judith Curran at that time and that it was occupied by The Plumbing Station. The card also notes that the property was a converted gas station and that the tanks were removed "five yrs ago", which indicates that the tanks were removed while the Curran's owned the Site and occurred as early as 1988. A tax card dated November 11, 1995 listed David and Carolyn Hashem as the owners at that time, while a tax card dated October 13, 1998 listed Daniel P. Hashem as the owner of Lot 292.

The Clerk's office did not have any records for USTs or ASTs at the Site or any information regarding spills or releases of petroleum products or hazardous substances at the Site.

StoneHill contacted the Dover Fire Department regarding any records for registered tanks or environmental issues at Site. The Department did not have any information on USTs or ASTs at the Site nor any information on spills or releases of petroleum products or hazardous materials at the Site.

StoneHill contacted the Dover Code Enforcement Office/Building Departments. No information was in the property files regarding the presence of any USTs or AST at the Site nor was any information available on spills or releases of petroleum products or hazardous substances at the Site.

## **6.5 Interview with Others, Including Neighbor where the Host Property is Abandoned**

The Site is not abandoned; therefore, no others were interviewed during completion of the Phase I ESA.

## **7.0 REGULATORY AGENCY REVIEW**

### **7.1 Federal and State Agency Records**

StoneHill retained the services of ERIS to provide a federal and state environmental records

database search on November 5, 2020 (**Appendix G**). StoneHill obtained additional information from the New Hampshire Department of Environmental Services (NHDES).

The database search included the United States Environmental Protection Agency (USEPA) National Priorities List (NPL) sites within a 1.0-mile radius of the Site; the EPA Comprehensive Environmental Response, Compensation and Liability Act (CERCLA) list of potentially hazardous waste sites (CERCLIS) within a 0.5-mile radius of the Site and “no further remedial action planned” (NFRAP) sites within a 0.5-mile radius of the Site; Resource Conservation and Recovery Act (RCRA) treatment, storage, or disposal facilities (TSD) within a 0.5-mile radius of the Site; RCRA corrective action (CORRACTS) sites within a 1.0-mile radius of the Site; RCRA hazardous waste generators within a 0.25-mile radius of the Site; Federal Emergency Response Notification System (ERNS) listings for the Site only; solid waste facilities (SWL) within a 0.5-mile radius of the Site; registered UST facilities within a 0.25-mile radius of the Site; leaking underground storage tank (LUST), leaking aboveground storage tank (LAST), or state Leaking Storage Tanks (LST) spill sites within a 0.5-mile radius of the Site; and State listed Hazardous Waste Sites (SHWS) within a 1.0-mile radius of the Site. While each of these lists was reviewed, only those facilities or sites identified within the approximate minimum search radii are identified below.

The Site was listed on the Resource Conservation and Recovery Act (RCRA) Non Generator (NON GEN) and the Facility Index System/Facility Registry System (FINDS/FRS) databases. The Strafford Tire & Battery facility was previously listed as a Very Small Quantity Generator in 1992, 2000, and 2003 associated with D001 – Ignitable Wastes (benzene). As of May 2020, there are no Compliance Monitoring and Enforcement (violation) records associated with the Site.

The ERIS report identified three (3) listings on the RCRA Conditionally Exempt Small Quantity Generator database and four (4) listings on the on the RCRA NON GEN database. As of May 2020, there are no Compliance Monitoring and Enforcement (violation) records associated with any of these facilities except for the Goss International Americas Inc. facility abutting the Site to the south at 121 Broadway. This Site is discussed further below.

The database search identified thirteen (13) listings on the NHDES SHWS database, one (1) listing on the Delisted SHWS database, fifteen (15) listings on the LUST database, one (1) listing on the LAST database, eighteen (18) listings on the Leaking Storage Tank (LST) database, four (4) listings on the UST database, one (1) each on the AST database, and sixteen (16) listings on the NHDES OneStop (Allsites) database. The closest database listings are summarized on the table below.

Nearby State-Listed SHWS, LUST, LAST, and LST Sites

Property Name & Address	Distance (miles) & Topographic Relationship	NHDES SITE #	Status
Mildred Kelly 11 Pearl Street	0.01 miles WNW Upgradient	LST #200506053	Closed
Goss International Americas 121 Broadway	0.07 miles ESE Downgradient	SHWS #199011005	Closed
Former McDonnell Property 103 Broadway	0.08 miles S Downgradient	LUST #201208065	GMP Monitoring
Seabrook Residence 11 Hill Street	0.10 miles SW Downgradient	LST #200704024	Closed
Keefe Property 22 Hill Street	0.12 miles WSW Downgradient	LST # 200810028	Closed
DF Richards Inc. 81 Broadway	0.17 miles SSW Downgradient	LAST/LST #198806025	Closed
B&M Railroad Property Oak Street	0.18 miles E Upgradient	LUST #199907016	Closed
Corriveau-Routhier Inc 71 Broadway	0.21 miles SSW Downgradient	LUST #199406010	Closed
Chlorinated VOC in Surface Water North of 81 Broadway	0.21 miles SSW Downgradient	SHWS #200107026	Closed

StoneHill reviewed information for the release at the nearest facilities listed on the table above. All the listed facilities were noted to have achieved a permanent solution with no further remedial actions required except for the Former McDonnell Property at 103 Broadway approximately 0.8 miles south of the Site. This property is currently monitoring groundwater quality under a Groundwater Management Permit (GMP) related to a release from a former 1,000-gallon gasoline UST located on the south side of the property. Review of the groundwater contour map for the September 2020 sampling round indicated that groundwater flow at this location was to the south and not towards the Site. StoneHill concludes that none of the releases would likely impact the Site due to their documented disposal site boundaries, distances, hydraulic/topographic relationships to the Site, and/or regulatory status.

The nearest Allsites database listings are for the Goss International Americas facility located to the east/southeast of the Site at 121 Broadway, the DF Richard Inc. property located at 81 Broadway 0.17 miles south/southwest of the Site, and the Former B&M Roundhouse Site at 75 Oak Street approximately 0.18 miles east/northeast of the Site. The listings for the Goss International Americas facility and the DF Richard Inc. facility were for Underground Injection Control registrations. The cleanup status of each facility was listed as closed. The listing for the Former B&M Roundhouse facility was related to an unsolicited Phase I ESA for the property. A



Certificate of No Further Action (NFA) and Site Closure was issued for the facility on July 15, 1999.

A total of 23 unmappable database listings were identified in the ERIS database report including listings on the eight (8) listings on the ALLSITES database, six (6) listings on the RCRA NON GEN database, three (3) listings on the FINDS/FRS database, and one (1) listing each on the CERCLIS NFRAP, Institutional Control (INST), LST, Superfund Enterprise Management System (SEMS), SEMS ARCHIVE, and UST databases. StoneHill reviewed information on the addresses for the unmappable properties in the ERIS report and determined that none of them were located within the minimum search radii for the individual databases and therefore are not of environmental concern relative to the Site.

### **7.2 Vapor Encroachment Screening**

In accordance with ASTM E2600-10, Section 8.0, StoneHill evaluated the potential for vapors to impact the Site from nearby contaminated soil and/or groundwater using information obtained during this ESA and Section 8.0 (Tier Screening) of the standard (E2600). The search distance included 1/3 mile (1,760 feet) for non-petroleum volatile compound release(s) and 1/10 mile (520 feet) for petroleum volatile release(s). The evaluation included groundwater flow towards the Site from documented release areas and potential variations to the suspected groundwater flow direction created by topography, soils, and bedrock.

There are no active petroleum releases within 520 feet of the Site and no active non-petroleum releases within 1,760 feet of the Site. Based on the information on surrounding properties, a vapor encroachment condition (VEC) is not anticipated to exist for the Site.

### **7.3 Local Government Records**

Property files pertaining to the Site were available from the Dover municipal offices. Town records did not indicate the existence of a release of petroleum products or hazardous substances at the Site.

### **7.4 Physical Setting Sources**

The physical setting of the Site was assessed based upon Site visit observations and review of the current United States Geological Survey (USGS) topographic map showing the project area, aerial photographs, soil survey maps, FEMA Flood Insurance Rate Maps, and National Wetland Inventory maps. The physical setting of the Site is discussed in **Section 3.6**. The physical setting sources are included in the ERIS PSR (**Appendix C**).

### **7.5 Historical Use Information for the Site and Adjoining Properties**

The objective of consulting historical resources is to develop a history of the previous obvious uses of the Site and surrounding area back to the Site's first developed use, or back to 1940, whichever

is earlier, in order to help identify the likelihood of past uses having led to RECs in connection with the Site. Historical use information may have been obtained by review of one of more of the following resources: historical USGS topographic maps, historical aerial photographs, city directories, fire insurance maps, municipal records, history books, old maps, and deeds. Interviews with knowledgeable persons may also have been conducted to obtain this information. Please refer to **Section 12.0** for a description of the resources used to complete this Phase I ESA.

Topographic maps dated 1893, 1916, 1918, 1941, 1950, 1956, 1973, 1977, 1988, and 2015 were obtained through ERIS (**Appendix H**). Development is not visible on the Site on the 1893, 1916, or 1918 topographic maps. A single building appears to be located on Lot 292 on the 1941 topographic map. The 1950, 1956, 1973, 1988, and 2015 topographic maps do not show any detail on the Site which is shown as urban area. The 1977 topographic map appears to show the buildings on both parcels.

Aerial photographs dated 1940, 1951, 1960, 1973, 1978, 1986, 1998, 2003, 2006, 2008, 2009, 2011, 2012, 2014, 2016, and 2018 were obtained through ERIS (**Appendix I**). The Site appears to be open fields on the 1940 aerial photograph. The building on Lot 292 appears to be present on the 1951 and 1960 aerial photographs, while Lot 291-D appears to still be undeveloped open fields. Both buildings are present on the Site on the 1973 aerial photograph. The 1978 to 2018 aerial photographs show conditions on the Site similar to current day conditions.

Sanborn Fire Insurance Maps dated 1925 and 1946 were available for the Site. No development is shown on the Site on either Sanborn map. Copies of the Fire Insurance Maps are included in **Appendix J**.

City Directory listings for 1926, 1931, 1935, 1939, 1943, 1950, 1956, 1960, 1998, 2002, 2006, 2010, 2014, and 2018 were obtained for the Site by ERIS (**Appendix K**). No listings were included in the City Directory reports for #116 Broadway on the 1926, 1931, 1935, 1939, or 1943 directories. The 1950 and 1956 City Directories listed Richard's Service Station at #116 Broadway, while the 1960 City Directory listed Lin's Service Station located at #116 Broadway. No listings were included for #116 Broadway on the 1998, 2002, 2006, 2010, 2014, and 2018 City Directories.

The 1926, 1931, 1935, 1939, 1943, 1950, 1956, and 1960 City Directories did not list any occupants for #118 Broadway. The 1998, 2002, 2006, 2010, 2014, and 2018 City Directories listed Strafford Tire & Battery, Inc. as the occupant of #118 Broadway.

### **8.0 IDENTIFICATION OF DATA GAPS**

This section is provided to specifically present data gaps identified during the Phase I resulting from incompleteness in any activities required by ASTM. Data gaps were encountered with respect to the ASTM Standard historical resources were not obtained in five-year intervals.

However, it is our opinion that this data gap is not significant since the long term use of the property as an auto repair facility and gasoline service station is documented and the data gaps have not prevented the Environmental Professional from evaluating whether current or historical RECs exist at the Site.

### 9.0 FINDINGS AND OPINION

StoneHill performed this Phase I ESA in general conformance with the scope and limitations of ASTM Practice E 1527-13 for the property located at 116 and 118 Broadway in Dover, Strafford County, New Hampshire. The scope of work conducted during the Phase I ESA was consistent with the requirements of the ASTM Standard Practice E1527-13, "*Standard Practice for Environment Site Assessment: Phase I Environmental Site Assessment Process*" with any substantive exceptions noted in **Section 2.3**.

The Site consists of two (2) parcels located at 116 and 118 Broadway just northeast of Pearl Street in Dover, Strafford County, New Hampshire. The Site is identified by the City of Dover Assessor's Office as Map 27, Lot 291-D and Lot 292. Lot 291-D is located at 118 Broadway and consists of 0.58 acres, while Lot 292 is located at 116 Broadway and consists of 0.23 acres.

According to the property cards obtained from the City of Dover Tax Assessor's Office, Lot 291-D is owned by Daniel F. Hashem, Carolyn Marie Hashem, and David P. Hashem, who acquired the property on February 26, 2002 as indicated in Strafford County Registry of Deeds Book 2465, Page 651. The building at 118 Broadway was listed as being built in 1969 and has been occupied by Strafford Tire & Battery since that time.

Lot 292 is owned by H&H Dover Property, LLC, who acquired the property on September 25, 2009 as indicated in Strafford County Registry of Deeds Book 3778, Page 254. The building at 116 Broadway was listed as being built in 1935, however historical sources including aerial photographs and City Directories indicate the property may not have been developed until 1950. The building was occupied by a gasoline service station from approximately 1950 through 1984 and was occupied by The Plumbing Shop from approximately 1984 to 1995. Since 1995, the building has been used as an auto repair facility associated with the Strafford Tire & Battery business located at 118 Broadway.

The use of the properties in the surrounding area is a mixture of residential properties to the southwest, west, and north along Pearl Street, Ela Street, and Rose Street and commercial properties along Broadway. Overhead utility lines are located along Broadway to the southeast of the Site and along Pearl Street to the southwest of the Site. Surrounding properties are served by municipal water and sewer.

Five (5) 5-gallon containers and three (3) 1-gallon containers of paint thinner and several 1-gallon and 1-quart containers of paint were noted in the #116 Broadway building including several

## StoneHill Environmental

containers in a flammable storage unit. Two (2) 55-gallon drums of motor oil, one (1) 5-gallon containers of paint thinner, and other miscellaneous small quantities (< 1-gallon) containers of automotive fluids were noted in the #118 Broadway building. No evidence of any leakage or spillage was observed in the vicinity of the containers. Nine (9) empty 55-gallon drums and twelve (12) empty plastic 55-gallon drums were noted in rear of the building at 118 Broadway. No waste disposal pits, ponds or lagoons were observed during the Site reconnaissance visit. Neither stained soil nor stressed vegetation was observed during the visit.

StoneHill did not observe any evidence of current USTs during the Site reconnaissance. Historical records indicate the presence of two (2) 1,000-gallon gasoline USTs at #116 Broadway associated with the former gasoline station. The tanks were reported to be removed in the 1980s with no evidence of any releases or impacts to the surrounding soils. However, no tank closure report or other written documentation was found during this Phase I ESA to support that information.

The following ASTs were observed during the review of the Site: one (1) 275-gallon #2 fuel oil AST located on the northwest side of the building at #116 Broadway and four (4) 275-gallon waste oil ASTs, six (6) 300-gallon waste oil ASTs, one (1) 450-gallon waste oil tote, two (2) 125-pound propane ASTs, and two (2) 275-gallon waste oil ASTs (empty) located in and around the 118 Broadway building. Minor staining was observed in the vicinity of the waste oil ASTs most likely from spillage during filling of the tanks.,

A trench drain is present in the southern service bay in the #118 Broadway building. A floor drain with a wooden cover is located adjacent to the trench drain. Ms. Rinard believes the floor drain and trench drain are connected to an oil/water separator located in the front of the building, The City of Dover Wastewater Department noted that there was an oil/grit separator at the Site but that records indicated it had been disconnected in 1992. It could not be determined during the Site visit if the floor drain system had been plugged or if it may have previously discharged to the subsurface.

An approximately 4-inch circular hole filled with concrete was observed under a vehicle in the northern bay of the garage at 116 Broadway. This appears to have been a former floor drain that was abandoned and filled with concrete. It is not known when it was filled and where it had previously discharged.

Solid waste indicative of illegal dumping was not observed during the inspection. Two (2) solid waste dumpsters were observed in the rear of the building at 118 Broadway. StoneHill did not note the presence of staining around the dumpsters.

Federal and state databases summarized in a database search report prepared by ERIS were reviewed to determine if the Site or nearby properties were the locations of documented releases or petroleum products or hazardous substances. The Site was listed on the Resource Conservation and Recovery Act (RCRA) Non Generator (NON GEN) and the Facility Index System/Facility

Registry System (FINDS/FRS) databases. The Strafford Tire & Battery facility was previously listed as a Very Small Quantity Generator in 1992, 2000, and 2003 associated with D001 – Ignitable Wastes (benzene). As of May 2020, there are no Compliance Monitoring and Enforcement (violation) records associated with the Site.

The ERIS report included several federal and state database listings for properties located in the vicinity of the Site. None of the release or spill locations identified within the search radii are anticipated to impact the Site based on distance from the Site, hydraulic/topographic relationship to the Site, and/or their regulatory status. In addition, it is unlikely that any of the releases would impact the Site via vapor intrusion.

### 10.0 CONCLUSIONS

In conclusion, StoneHill has completed a Phase I ESA in general conformance with the ASTM Standard 1527-13 for the property at 116 and 118 Broadway in Dover, Strafford County, New Hampshire. Any exceptions or deletions to this practice are described in **Section 2.3**. The former presence of two (2) 1,000-gallon gasoline USTs at the 116 Broadway parcel with no written documentation regarding the UST removal or subsurface assessment is considered a recognized environmental condition (REC). The presence of a former floor drain in the northern service bay of the 116 Broadway building also represents a REC because it is unknown if the drain discharged directly to the subsurface prior to being filled with cement. The presence of a floor drain system in the southern service bay of the #118 Broadway building also represents a REC because it could not be determined if the floor drain system had been closed and if it may have previously discharged to the subsurface. The minor staining associated with the various waste oil ASTs is considered a de minimis condition.

Based on the findings of this Phase I ESA, StoneHill recommends a Phase II Limited Site Investigation be conducted to evaluate the potential for impacts to the subsurface in the vicinity of the former gasoline tanks and current/former floor drains in the buildings. The Phase II Investigation should include the completion of soil borings and monitoring wells as well as the collection and laboratory analysis of soil and groundwater samples in the vicinity of and downgradient of the former tanks and floor drain locations.

StoneHill also recommends the trench drain and floor drain inside the 118 Broadway building along with the oil/grit separator be inspected to confirm that the drain system is disconnected and no longer in use. If still in use, the separator would need to be permitted with the City of Dover.

The total volume of waste oil stored in the waste oil ASTs on the Site exceeds 1,320 gallons and thus may be subject to Spill Prevention Control and Countermeasure (SPCC) Plan regulations under 40 CFR part 112. If the future usage of the Site will continue to require the storage of waste oil in exceedance of the 1,320-gallon threshold, the need for a SPCC Plan should be evaluated. If the future usage of the Site will not be associated with automotive repair and/or the use of waste

oil for heating purposes is not required, StoneHill recommends the removal and proper disposal of any petroleum or hazardous substance containers and their contents if they are no longer intended for use at the Site.

**11.0 CERTIFICATION STATEMENT**

I declare that, to the best of my professional knowledge and belief, I meet the definition of *Environmental Professional* as defined in 312.10 of 40 CFR Part 312, and I have the specific qualifications based on education, training and experience to assess a property of the nature, history and setting of the host property. I have developed and performed the all appropriate inquiries in conformance with the standards and practices set forth in 40 CFR Part 312.



---

Stephen E. Lee  
Senior Environmental Scientist

**12.0 REFERENCES**

ERIS Environmental Database Report dated November 5, 2020.

Historical Topographic Maps from ERIS.

Historical Aerial Photographs from ERIS.

Sanborn Fire Insurance Maps from ERIS.

City Directories from ERIS.

Site Visit conducted by StoneHill personnel on November 6, 2020 with Ms. Bobby Rinard, property owner representative.

City of Dover municipal records reviewed on November 6, 2020.

City of Dover, Online Maps reviewed November 2020.

Dover Fire Department contacted November 6, 2020.

User Questionnaire – Ms. Bobby Rinard, owner representative on November 6, 2020 and Mr. Timothy Dargan, November 18, 2020.

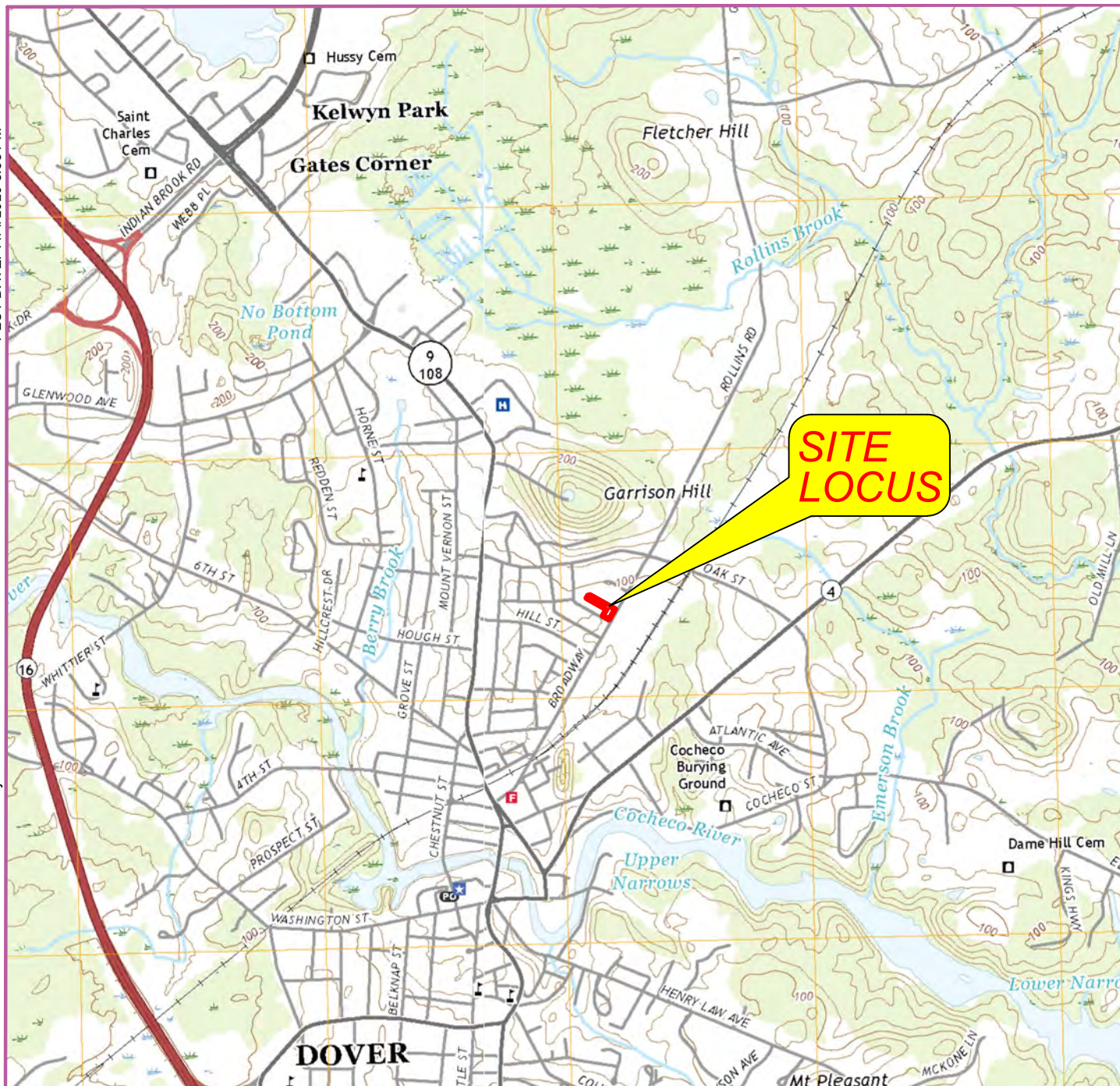
**SITE FIGURES**

---

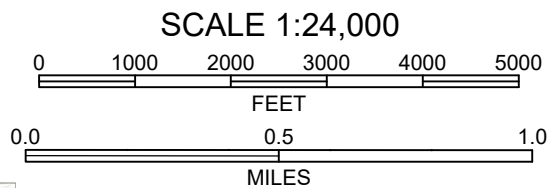
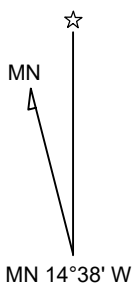


PLOT DATE: 11/4/2020 3:58 PM

StoneHill Environmental Project No. 20105



DOVER WEST, NH Topographic 2018 USGSX24K12696 & DOVER EAST, NH, ME Topographic 2018 USGSX24K12694  
 North American Vertical Datum of 1988



Site Coordinates:  
 43° 12' 20.0" N  
 70° 52' 07.3" W

Site Location:  
 116-118 Broadway  
 Dover, NH



**StoneHill**  
 Environmental

600 State Street, Suite 2, Portsmouth, NH 03801  
 1-800-639-4503

**Figure 1**  
**Site Locus Map**



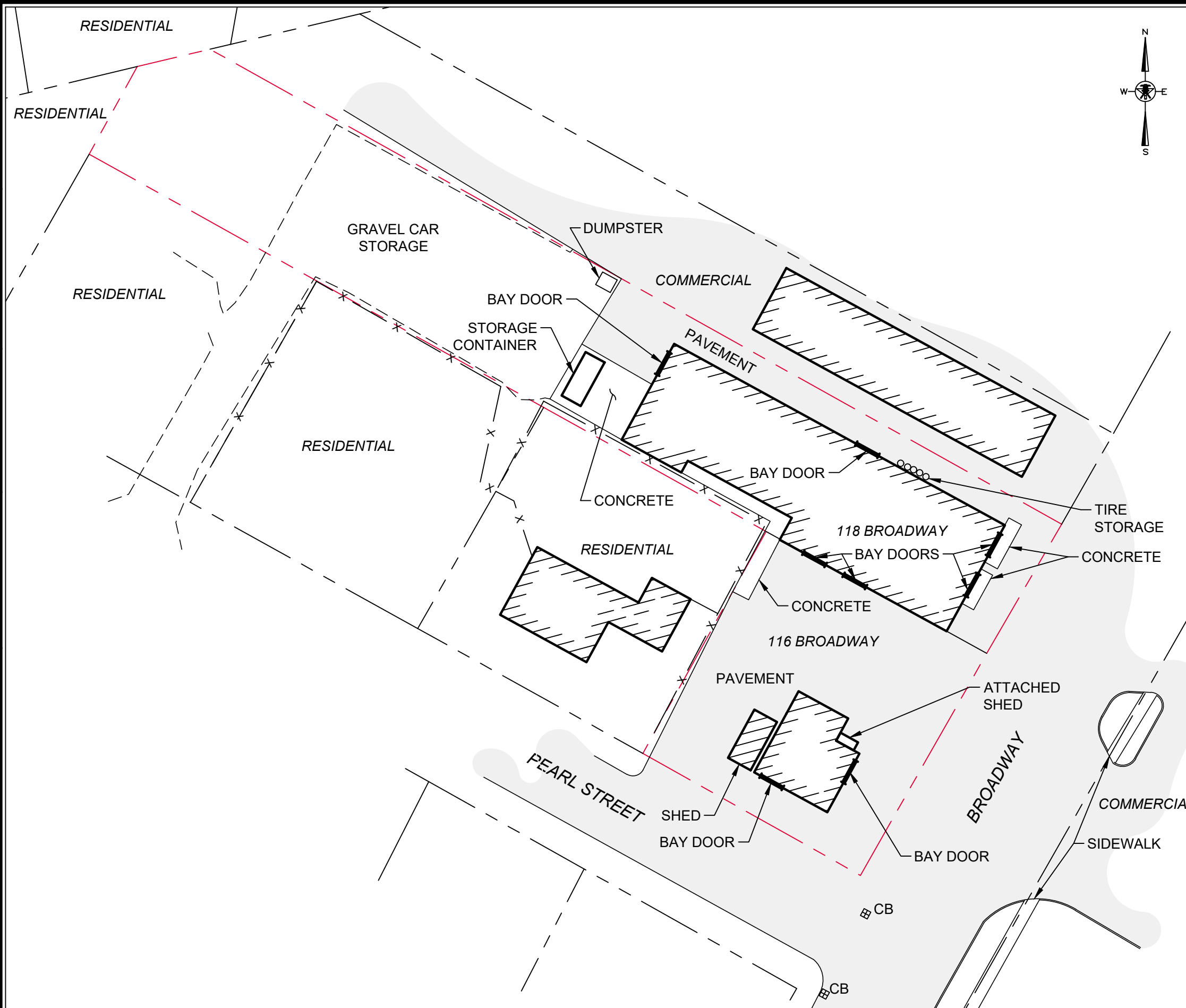
Plot Date: 11/4/2020 3:46 PM

Reviewed by: T. Stone

Drafted by: L. Hayden

Revision Date:

File Name: H:/STONEHILL/Projects/20105 Figure 2 - Site Layout.dwg



# LEGEND

- - - - - PROPERTY BOUNDARY
- - - - - PARCEL BOUNDARIES
- ▨ BUILDINGS
- PAVEMENT
- - - - - EDGE OF GRAVEL
- x - x - FENCE
- ▣ CB CATCH BASIN

# SCALE



NOTE:  
SITE LAYOUT AND FEATURES ARE APPROXIMATE. SITE LAYOUT IS BASED ON AERIAL IMAGERY AND FIELD OBSERVATIONS.

## FIGURE 2 SITE PLAN

116-118 Broadway  
Dover, NH

Prepared by:  
StoneHill Environmental  
a subsidiary of CEA  
Project No. 20105

**APPENDIX A**

---

RESUMES

## **WILLIAM HOPPER**

Due Diligence Program Manager/Principal Scientist

### **Education**

B.S., Recreation Management,  
University of Vermont, 1996

### **Professional Training**

Asbestos Inspector & Management  
Planner

Mr. Hopper has over 20 years of experience in the environmental industry that includes project and client management, conducting environmental field investigations, operation and maintenance of soil and groundwater remediation systems, and landfill monitoring. He has a thorough understanding of environmental rules and regulations, and has extensive experience conducting and managing American Society for Testing and Materials (ASTM) projects. Mr. Hopper currently manages CEA's Environmental Due Diligence program and staff involved in the program. His work includes management, coordination, and review of Transaction Screens, Phase I's and Phase II Limited Subsurface Investigations. Mr. Hopper manages a portfolio of bank clients and their environmental due diligence needs with a primary focus on properties with environmental issues or time sensitive deadlines. He is also familiar with the US Small Business Administration (SBA) requirements and their role in a property transfer. If the ASTM investigation concludes that environmental conditions are present at a Site, Mr. Hopper proposes the appropriate level of assessment and investigation to thoroughly assess the environmental issue.

Mr. Hopper has been the lead manager for numerous New Hampshire Department of Environmental Services (NHDES), Maine Department of Environmental Protection (MEDEP) and Vermont Department of Environmental Conservation (VTDEC) projects involving petroleum and hazardous waste investigations including contract preparation, coverage authorization for the client through insurance companies or reimbursement programs, project and subcontractor coordination, scheduling, sampling, managing compliance with applicable state regulations and contracts, regulatory report preparation and project closure. He has thorough understanding of preliminary and comprehensive response actions including the removal of underground storage tanks (USTs), performing emergency response actions, and performing compliance activities at gasoline service stations throughout New England.

## STEPHEN LEE

Due Diligence Environmental Professional/Project Manager

### Education

M.S., Geography-Fluvial  
Geomorphology, Arizona State  
University, 1989

### Professional Training

OSHA 40-Hour Hazwoper

Mr. Lee has over 30 years of experience in the environmental industry with a focus on environmental due diligence projects including environmental database searches, transaction screenings, and Phase I/Phase II Environmental Site Assessments in accordance with American Society for Testing and Materials (ASTM) standards. He has served as project manager for numerous surface water, groundwater, and soil sampling investigations, soil boring and overburden/bedrock monitoring well installation projects, vapor and air quality monitoring assessments, and sediment and vibracore sampling programs.

As an Environmental Professional (EP) in CEA's due diligence program, Mr. Lee conducts ASTM site investigations throughout New England. His work includes management, coordination, and review of Transaction Screens, Phase I's and Phase II Limited Subsurface Assessments. Mr. Lee's project experience has included due diligence investigations for commercial and industrial properties for various clients including financial institutions, property developers, insurance companies, municipalities, state environmental agencies, non-profit organizations, and private property owners.

Mr. Lee has conducted numerous due diligence investigations for the New Hampshire Department of Transportation (NHDOT) as part of environmental impact statements (EISs) prepared for various transportation projects including the Route 101 corridor expansion, the Manchester Airport Access project, the Route 1 Bypass project, and the Interstate I-93 Exit 4A project. Mr. Lee has also conducted due diligence investigations for energy related projects throughout New Hampshire including an assessment of approximately 75 properties along a proposed corridor for a utility line expansion and assessment of properties for proposed turbine and transmission line locations associated with wind-power projects in Maine. Mr. Lee has conducted transaction screens and Phase I/Phase II ESAs for a national non-profit land trust at properties throughout the United States.

As part of the due diligence projects, Mr. Lee is responsible for contract preparation, coverage authorization for the client through insurance companies or reimbursement programs, project and subcontractor coordination, scheduling, sampling, managing compliance with applicable state regulations and contracts, regulatory report preparation and project closure.

Mr. Lee is also experienced in performing field investigation activities including soil boring advancement, installations of monitoring wells, soil excavation programs, and assessment of petroleum releases from underground storage tanks (USTs) and aboveground storage tanks (ASTs). Mr. Lee is also experienced in all aspects of environmental sampling including soil, soil gas, sediment, surface water, and groundwater sampling and the use of low-flow groundwater sampling procedures.

## **MICHAEL TOWLE, P.G.**

Principal Hydrogeologist

### **Education**

B.S., Hydrology with Minor in  
Environmental Engineering,  
University of New Hampshire, 1987

### **Professional Training**

NH Professional Geologist No. 595

Mr. Towle has over 30 years of experience in the environmental industry that includes project and client management, interaction with regulatory officials, conducting Phase I and Phase II environmental site assessments, subsurface investigations, and comprehensive response actions. Mr. Towle was granted licensure as a Professional Geologist by the State of New Hampshire. He has a thorough understanding of environmental rules and regulations, and has extensive experience working with State regulators in the response to and remediation of releases of contaminants to the environment, including residential, commercial and industrial sites.

Mr. Towle manages underground storage tank facility assessment, closure, and remedial investigations; hydrogeologic investigations, including installation of overburden and bedrock monitoring wells, soil and groundwater sampling and aquifer testing; and development of remedial action plans to remediate contamination at petroleum and hazardous waste sites. He has managed multiple projects eligible for funding through the NHDES Petroleum Cleanup Fund, including assisting responsible parties with achieving fund eligibility and managing the project from start to finish to ensure the project meets fund requirements and budget and report submittal deadlines.

Mr. Towle has extensive field investigation and environmental testing experience, including drilling methodologies; soil gas sampling; surveying; surface water and groundwater monitoring; groundwater pump testing; site remediation; and data interpretation and reporting. Mr. Towle has attended continuing education industry and government-sponsored courses involving natural attenuation of groundwater; site investigation techniques; conceptual modeling strategies; underground storage tank management, innovative remediation technologies, and health and safety regulations.

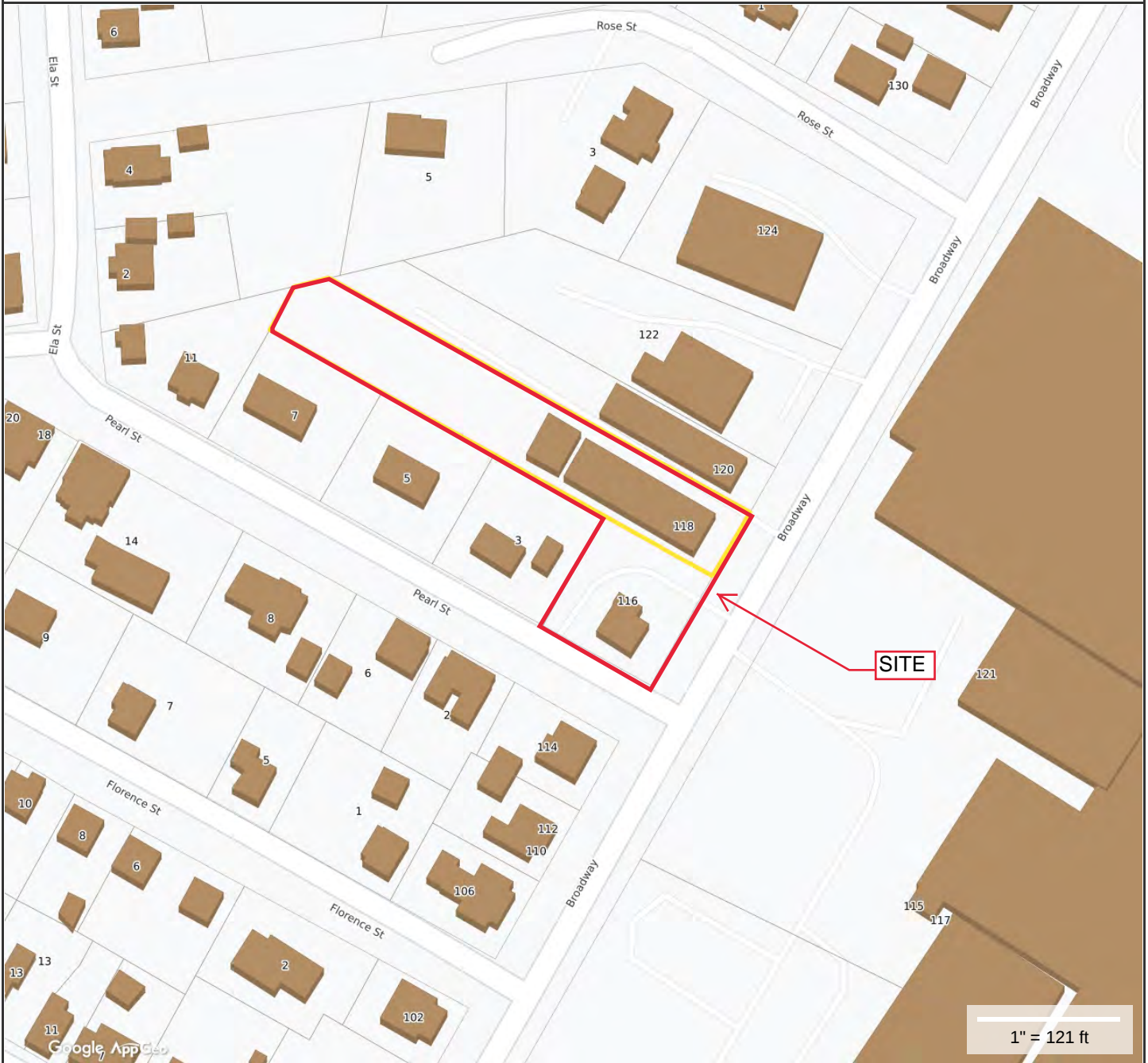
Mr. Towle's project management role requires constant written and oral communication and negotiations with regulatory agencies, subcontractors and Clients in order to complete project responsibilities cost effectively, on time and in compliance with applicable environmental regulations. Mr. Towle uses his hydrogeologic background and experience to analyze field data, prepare and peer review comprehensive reports, and provide Clients with recommendations for cost-effective and timely environmental solutions.

**APPENDIX B**

---

ASSESSOR'S OFFICE INFORMATION

# 116 - 118 Broadway, Dover, NH



**Property Information**

**Property ID** 27291-D00000  
**Location** 118 BROADWAY  
**Owner** HASHEM DANIEL F & CAROLYN MARIE &  
**Land Use** 332



**MAP FOR REFERENCE ONLY**  
**NOT A LEGAL DOCUMENT**

City of Dover, NH makes no claims and no warranties, expressed or implied, concerning the validity or accuracy of the GIS data presented on this map.

Geometry updated 5/20/2020  
 Data updated Daily



**Property Location:**

**Commercial Property Record Card - Dover, New Hampshire**

118 Broadway

**Parcel ID:** 27291-D00000

**Map Block No.** 27-291-D-0

**Class:** C **Use:** 332 **Card 1 of 1**

Current Owner
Hashem Daniel F & Carolyn Marie & Hashem David P 118 Broadway Dover Nh 03820

Notes
Strafford Tire & Battery

Previous Owner History		
Name	Deed	Date
Hashem Carolyn M	1365/465	

Entrance Information					
Date	Time	ID	Actv	Entrance Code	Source
02/24/2010	P	RD		Entry Gained	Manager
02/01/2006	C	TC		Entry Gained Entry & Sign	Manager

Miscellaneous	
<b>Deed Info:</b>	2465/651-02/26/2002
<b>Zoning:</b>	CBD
<b>Neighborhood:</b>	302
<b>Units:</b>	1
<b>Street/Road:</b>	Public

Assessment Information		
<b>Assessed Value:</b>	*	
<b>Inc:</b>	250,700	<b>Prior</b>
<b>Land:</b>	140,600	140,600
<b>Bldg:</b>	256,000	252,500
<b>Total:</b>	396,600	393,100
<b>Assessed Information Value:</b>	396,600	
<b>Effective DOV:</b>	4/1/2020	
<b>Value Flag:</b>	COST VALUE	

Sales History				
Book/Page	Date	Price	Type	Validity
2465/651 1365/465	02/22/2002		2	38

Permit Information				
Date	Permit #	Price	Purpose	% Comp.
06/26/2009	9-151	3,200	Add Garag Doors	100 0

Land Information				
Type	Size	Grade	Influence Factor 1, 2 and %	Value
Primary	A	0.58	0	140,550
Residual	A	0	0	
<b>Total Acres for this Parcel</b>		0.58	<b>Total Land Value</b>	140,600





**Property Location:**

**Commercial Property Record Card - Dover, New Hampshire**

118 Broadway

Parcel ID: 27291-D00000

Map Block No. 27-291-D-0

Class: C Use: 332 Card 1 of 1

Exterior/Interior Information																
Sec	Levels	Size	Perimeter	Use Type	Height	Exterior Walls	Construction Type	Finish	Partitions	Heating	A/C	Plumbing	Physical Condition	Functional Utility	%Good Override	Unadjusted RCNLD
1	01-01	1x300	60	Auto Showroom/Office	8	Metal-Light	Wood Joist	100	Normal	Hw/Steam		Normal	Normal	Normal	0%	10,750
1	01-01	1x1050	98	Auto Parts/Service	12	Conc. Block	Fire Resist	100	Normal	Hw/Steam		Normal	Normal	Normal	0%	55,300
1	01-01	1x4074	255	Auto Parts/Service	16	Conc. Block	Fire Resist	100	Normal	Hw/Steam		Normal	Normal	Normal	0%	156,200
1	01-01	1x550	127	Multi-Use Storage	8	Metal-Light	Wood Joist	100	Normal			Normal	Normal	Normal	0%	13,720
1	M1-M	1x900	0	Multi-Use Storage	8	Frame	Wood Joist	100	Normal			Normal	Normal	Normal	0%	5,000
0	-	0x0	0		0			0							0%	0
0	-	0x0	0		0			0							0%	0
0	-	0x0	0		0			0							0%	0

Building Information	
<b>Building No:</b>	1
<b>Year Built:</b>	1969
<b>No of Units:</b>	1
<b>Structure Type:</b>	Auto Service
<b>Grade:</b>	C
<b>Identical Units:</b>	1
<b>Efficiencies:</b>	0
<b>1 Bedroom Apts:</b>	0
<b>2 Bedroom Apts:</b>	0
<b>3 Bedroom Apts:</b>	0
<b>Covered Park:</b>	0
<b>Uncovered Park:</b>	14
<b>Notes:</b>	5974 Sf Gla + Stg Mezz

Building Summary	
<b>Total Unadjusted RCN:</b>	401,610
<b>Average Percent Good:</b>	.60
<b>Total Unadj. RCNLD:</b>	240,970
<b>Grade Factor:</b>	1.00
<b>No of Identical Units:</b>	1
<b>Economic Cond Factor:</b>	1.00
<b>RCNLD:</b>	241,000
Income Approach Summary	
<b>Net Rentable Area:</b>	6,874

Out Building Information										
StructureCode	+/-	Width	Lgth/ SqFt	Ident. Units	Gr	Physical Condition	Functional Utility	Percent Good	Year	RCNLD
Asphalt Parking		1	10000	1	C	Normal	Normal	0%	1990	15,040
		0	0	0				0%		0
		0	0	0				0%		0
		0	0	0				0%		0
		0	0	0				0%		0
		0	0	0				0%		0

Other Improvements		
Description	+/-	RCNLD
		0

Building Other Information					
Line	StructureCode	+/-	Measure 1	Measure 2	IdenticalUnits
2	Overhead Door - Wd/Mt	10	1	10	2
2	Overhead Door - Wd/Mt	16	1	10	1
2	Overhead Door - Wd/Mt	12	1	10	1
2	Overhead Door - Wd/Mt	16	1	12	3
2	Overhead Door - Wd/Mt	9	1	9	2
0		0	0	0	0
0		0	0	0	0
0		0	0	0	0
Total Other Features					23,110



- Descriptor/Area
- A: AUTOSRV12' 1050 sqft
- B: SHOWRM 300 sqft
- C: AUTOSRV8' 400 sqft
- D: AUTOSRV16' 4074 sqft
- E: METL STRG 140 sqft

**Property Location:**

**Commercial Property Record Card - Dover, New Hampshire**

116 Broadway

**Parcel ID:** 27292-000000

**Map Block No.** 27-292-0-0

**Class:** C **Use:** 333 **Card 1 of 1**

Current Owner
H & H Dover Property Llc 116 Broadway Dover Nh 03820

Previous Owner History		
Name	Deed	Date
Hashem David P	2032/180	08/19/1998
Hashem Daniel F &	1797/0537	04/13/1995
Curran Judith K	01152/0087	

Miscellaneous
<b>Deed Info:</b> 3778/254-09/25/2009
<b>Zoning:</b> CBD
<b>Neighborhood:</b> 302
<b>Units:</b> 1
<b>Street/Road:</b> Public

Assessment Information
<b>Assessed Value:</b> *
<b>Inc:</b> 32,800 <b>Prior</b>
<b>Land:</b> 119,400 119,400
<b>Bldg:</b> 48,500 47,800
<b>Total:</b> 167,900 167,200
<b>Assessed Information Value:</b> 167,900
<b>Effective DOV:</b> 4/1/2020
<b>Value Flag:</b> COST VALUE

Notes
Strafford Tire & Battery

Entrance Information					
Date	Time	ID	Actv	Entrance Code	Source
10/27/2009	S	TC		Entry Gained	Owner
03/01/2006	C	TC		Entry Gained Entry & Sign	Owner

Sales History				
Book/Page	Date	Price	Type	Validity
3778/254	09/09/2009	164,400	2	40
2032/180	08/19/1998	88,900	2	4

Permit Information				
Date	Permit #	Price	Purpose	% Comp.
07/28/1995	5527	1,000	Remodel	100 0

Land Information						
Type	Size	Grade	Influence Factor 1, 2 and %			Value
Primary	A	0.23 0	Shape/Size	Restriction	-10	119,410
<b>Total Acres for this Parcel</b>		0.23	<b>Total Land Value</b>			119,400



**Property Location:**

**Commercial Property Record Card - Dover, New Hampshire**

116 Broadway

Parcel ID: 27292-000000

Map Block No. 27-292-0-0

Class: C Use: 333 Card 1 of 1

Exterior/Interior Information																
Sec	Levels	Size	Perimeter	Use Type	Height	Exterior Walls	Construction Type	Finish	Partitions	Heating	A/C	Plumbing	Physical Condition	Functional Utility	%Good Override	Unadjusted RCNLD
1	01-01	1x832	116	Auto Parts/Service	12	Masonry/Frame	Wood Joist	100	Normal	Unit Heat		Normal	Normal	Normal	0%	35,960
0	-	0x0	0		0			0							0%	0
0	-	0x0	0		0			0							0%	0
0	-	0x0	0		0			0							0%	0
0	-	0x0	0		0			0							0%	0
0	-	0x0	0		0			0							0%	0
0	-	0x0	0		0			0							0%	0
0	-	0x0	0		0			0							0%	0
0	-	0x0	0		0			0							0%	0

Building Information	
<b>Building No:</b>	1
<b>Year Built:</b>	1935
<b>No of Units:</b>	1
<b>Structure Type:</b>	Auto Service
<b>Grade:</b>	C
<b>Identical Units:</b>	1
<b>Efficiencies:</b>	0
<b>1 Bedroom Apts:</b>	0
<b>2 Bedroom Apts:</b>	0
<b>3 Bedroom Apts:</b>	0
<b>Covered Park:</b>	0
<b>Uncovered Park:</b>	15
<b>Notes:</b>	

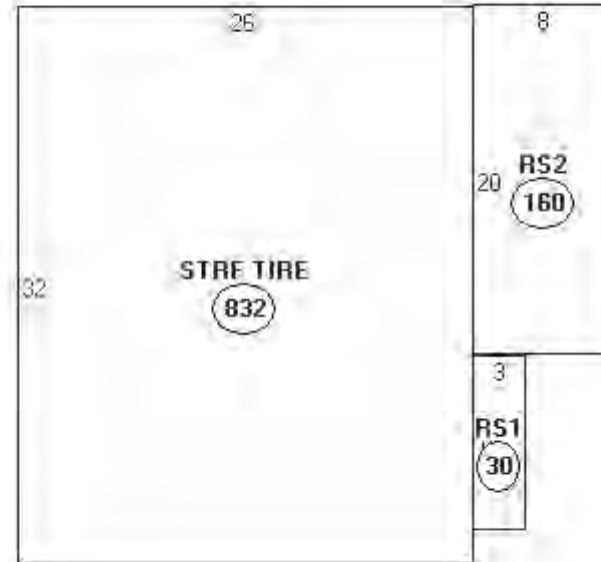
Building Summary	
<b>Total Unadjusted RCN:</b>	59,930
<b>Average Percent Good:</b>	.60
<b>Total Unadj. RCNLD:</b>	35,960
<b>Grade Factor:</b>	1.00
<b>No of Identical Units:</b>	1
<b>Economic Cond Factor:</b>	1.00
<b>RCNLD:</b>	36,000

Income Approach Summary	
<b>Net Rentable Area:</b>	832

Out Building Information										
StructureCode	+/-	Width	Lgth/ SqFt	Ident. Units	Gr	Physical Condition	Functional Utility	Year	Percent Good	RCNLD
Asphalt Parking		1	7000	1	C	Normal	Normal	1992	0%	10,530
Shed Frame		8	16	1	C	Normal	Normal	1992	0%	1,110
Fence Chain		1	420	1	C	Normal	Normal	1992	0%	850
		0	0	0					0%	0
		0	0	0					0%	0
		0	0	0					0%	0

Other Improvements		
Description	+/-	RCNLD
		0

Building Other Information					
Line	StructureCode	+/-	Measure 1	Measure 2	IdenticalUnits
1	Utility Building - Metal	160	1	1	1
1	Utility Building - Frame	10	1	3	1
1	Overhead Door - Wd/Mt	10	1	10	2
0		0	0	0	0
0		0	0	0	0
0		0	0	0	0
0		0	0	0	0
0		0	0	0	0
0		0	0	0	0
Total Other Features					6,710



Descriptor/Area  
 A: STRE TIRE  
 832 sqft  
 B: RS2  
 160 sqft  
 C: RS1  
 30 sqft

**APPENDIX C**

---



## Property Information

Order Number:	20310400153p
Date Completed:	November 5, 2020
Project Number:	20105
Project Property:	First Seacoast Bank - Dover NH 116 - 118 Broadway Dover NH 03820
Coordinates:	
Latitude:	43.20579761
Longitude:	-70.86902888
UTM Northing:	4785364.43326 Meters
UTM Easting:	348166.219493 Meters
UTM Zone:	UTM Zone 19T
Elevation:	83.76 ft
Slope Direction:	SSW

Topographic Information.....	2
Hydrologic Information.....	4
Geologic Information.....	7
Soil Information.....	9
Wells and Additional Sources.....	13
Summary.....	14
Detail Report.....	16
Radon Information.....	39
Appendix.....	40
Liability Notice.....	42

The ERIS **Physical Setting Report - PSR** provides comprehensive information about the physical setting around a site and includes a complete overview of topography and surface topology, in addition to hydrologic, geologic and soil characteristics. The location and detailed attributes of oil and gas wells, water wells, public water systems and radon are also included for review.

The compilation of both physical characteristics of a site and additional attribute data is useful in assessing the impact of migration of contaminants and subsequent impact on soils and groundwater.

### Disclaimer

This Report does not provide a full environmental evaluation for the site or adjacent properties. Please see the terms and disclaimer at the end of the Report for greater detail.

# Topographic Information



## Current USGS Topo (2015)



Quadrangle(s): Dover East,NH; Dover West,NH

Source: USGS 7.5 Minute Topographic Map



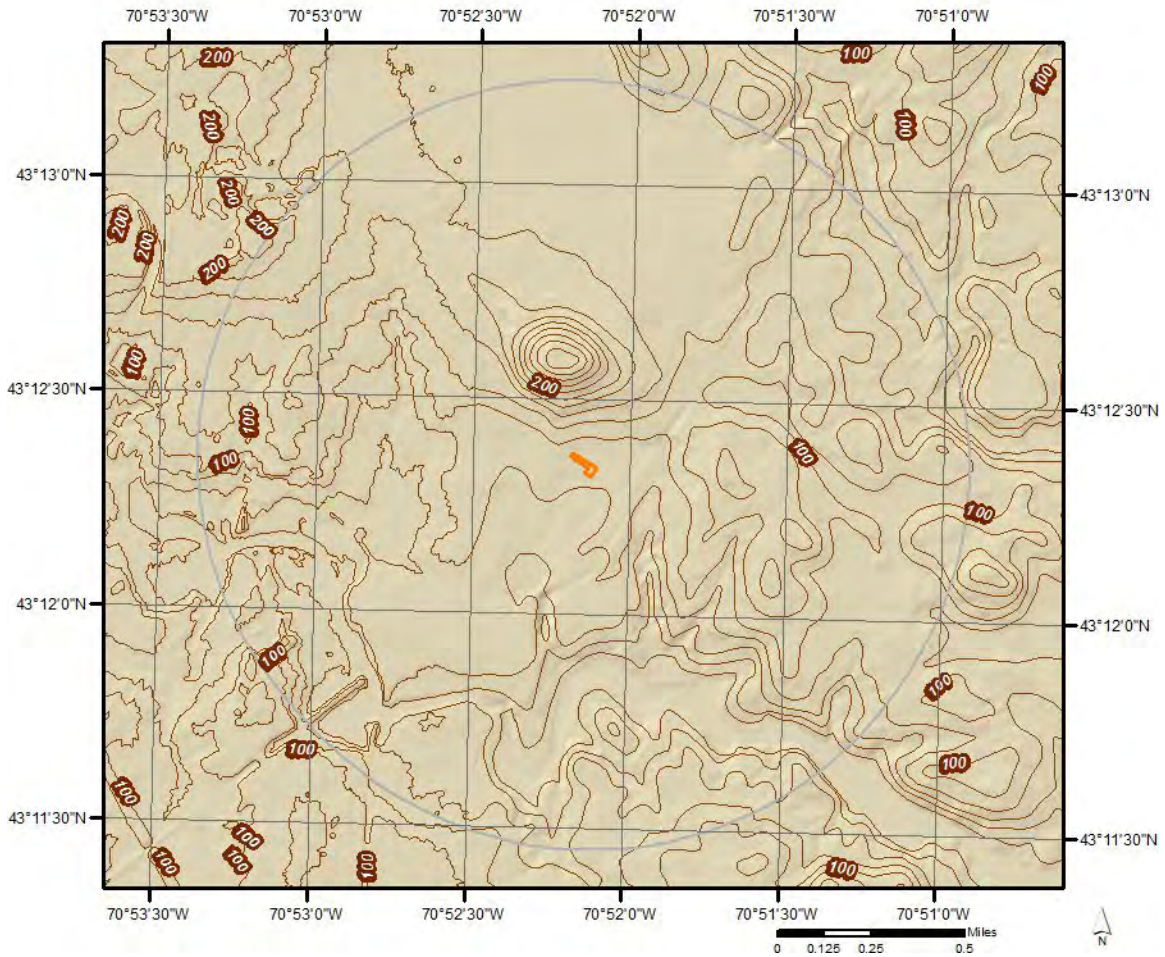


# Topographic Information

The previous topographic map(s) are created by seamlessly merging and cutting current USGS topographic data. Below are shaded relief map(s), derived from USGS elevation data to show surrounding topography in further detail.

Topographic information at project property:

Elevation: 83.76 ft  
Slope Direction: SSW






# Hydrologic Information



## Wetland



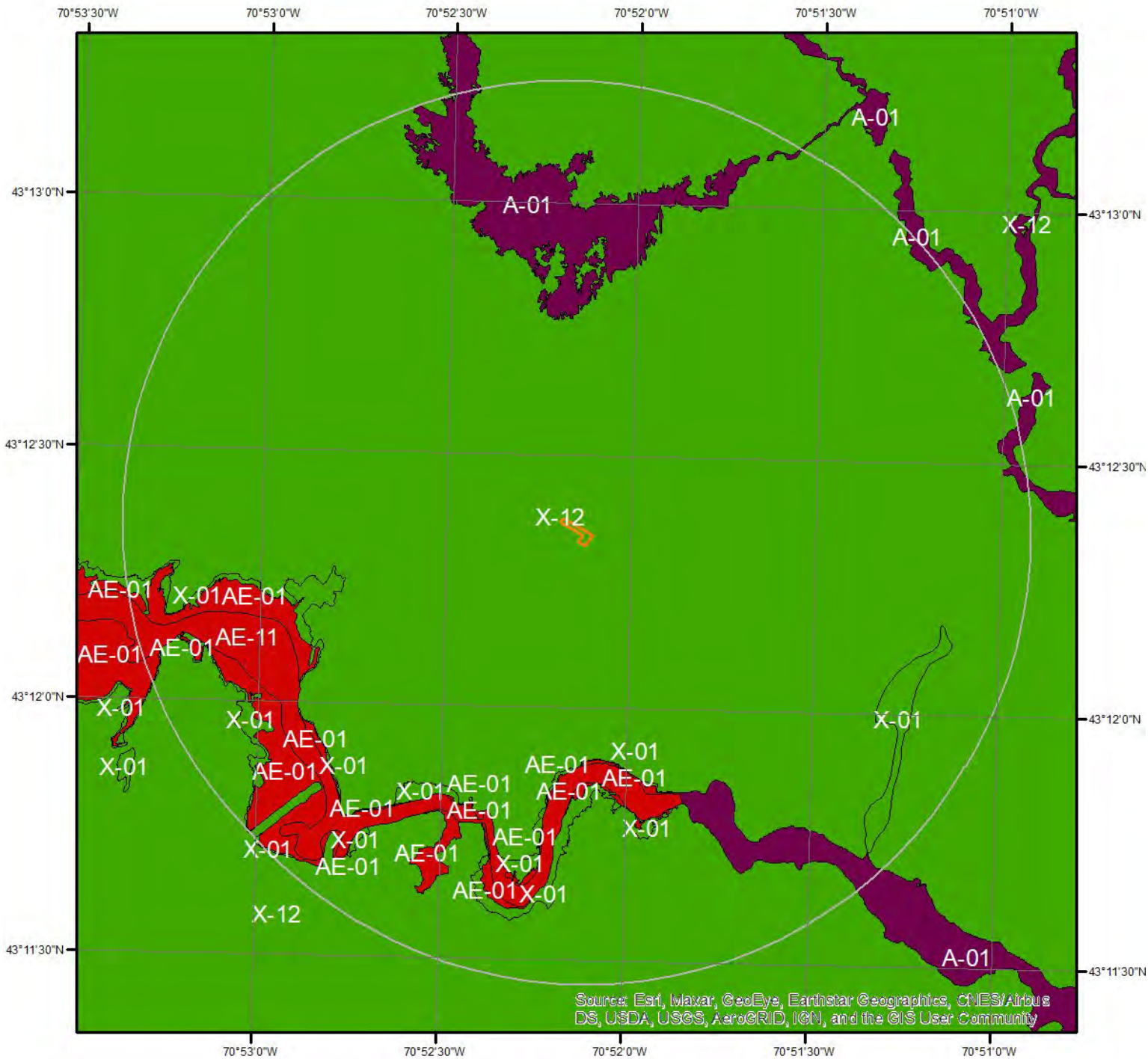
This map shows wetland existence using data from US Fish & Wildlife. Data coverage is shown to the right. Gray indicates no data available in the area.

- |                                                                                                                       |                                                                                                     |
|-----------------------------------------------------------------------------------------------------------------------|-----------------------------------------------------------------------------------------------------|
|  Estuarine and Marine Deepwater    |  Freshwater Pond |
|  Estuarine and Marine Wetland      |  Lake            |
|  Freshwater Emergent Wetland       |  Other           |
|  Freshwater Forested/Shrub Wetland |  Riverine        |






# Hydrologic Information



## Flood Hazard Zones

This map shows FEMA flood hazard zones. FIRM panels are shown to the right, and blank indicates no data is available.

- |  |     |  |    |  |                   |
|--|-----|--|----|--|-------------------|
|  | A   |  | AO |  | X                 |
|  | A99 |  | V  |  | OPEN WATER        |
|  | AE  |  | VE |  | NOT POPULATED     |
|  | AH  |  | D  |  | AREA NOT INCLUDED |



## Hydrologic Information

The Wetland Type map shows wetland existence overlaid on an aerial imagery. The Flood Hazard Zones map shows FEMA flood hazard zones overlaid on an aerial imagery. Relevant FIRM panels and detailed zone information is provided below.

---

Available FIRM Panels in area: 33017C0330E(effective:2015-09-30) 33017C0310E(effective:2015-09-30)

---

### Flood Zone A-01

Zone: A  
Zone subtype:

---

### Flood Zone AE-01

Zone: AE  
Zone subtype:

---

### Flood Zone AE-11

Zone: AE  
Zone subtype: FLOODWAY

---

### Flood Zone X-01

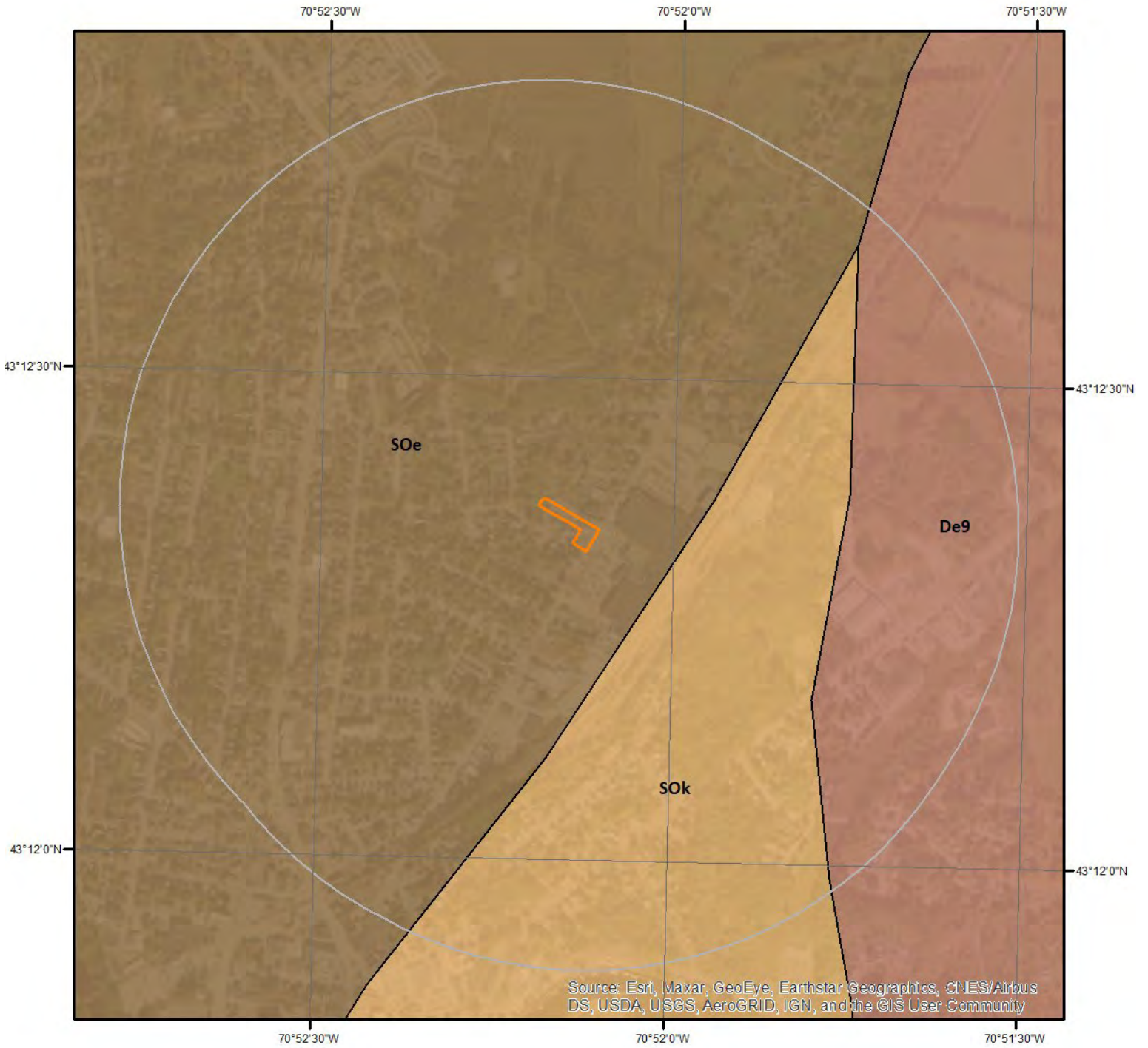
Zone: X  
Zone subtype: 0.2 PCT ANNUAL CHANCE FLOOD HAZARD

---

### Flood Zone X-12


Zone: X  
Zone subtype: AREA OF MINIMAL FLOOD HAZARD

# Geologic Information



## Geologic Units

This maps shows geologic units in the area. Please refer to the report for detailed descriptions.



## Geologic Information

The previous page shows USGS geology information. Detailed information about each unit is provided below.

---

### Geologic Unit SOe

Unit Name: Merrimack Group, Eliot Formation  
Unit Age: Ordovician? - Silurian?  
Primary Rock Type: phyllite  
Secondary Rock Type: quartzite  
Unit Description: Merrimack Group, Eliot Formation - Gray to green phyllite, calcareous quartzite, quartz-mica schist, and well-bedded calc-silicate.

---

### Geologic Unit De9

Unit Name: Exeter Diorite  
Unit Age: Early Devonian  
Primary Rock Type: diorite  
Secondary Rock Type: gabbro  
Unit Description: Exeter Diorite - Includes associated intrusive rocks of southeastern New Hampshire; pyroxene and pyroxene-hornblende diorite and gabbro, along with minor granodiorite and granite.

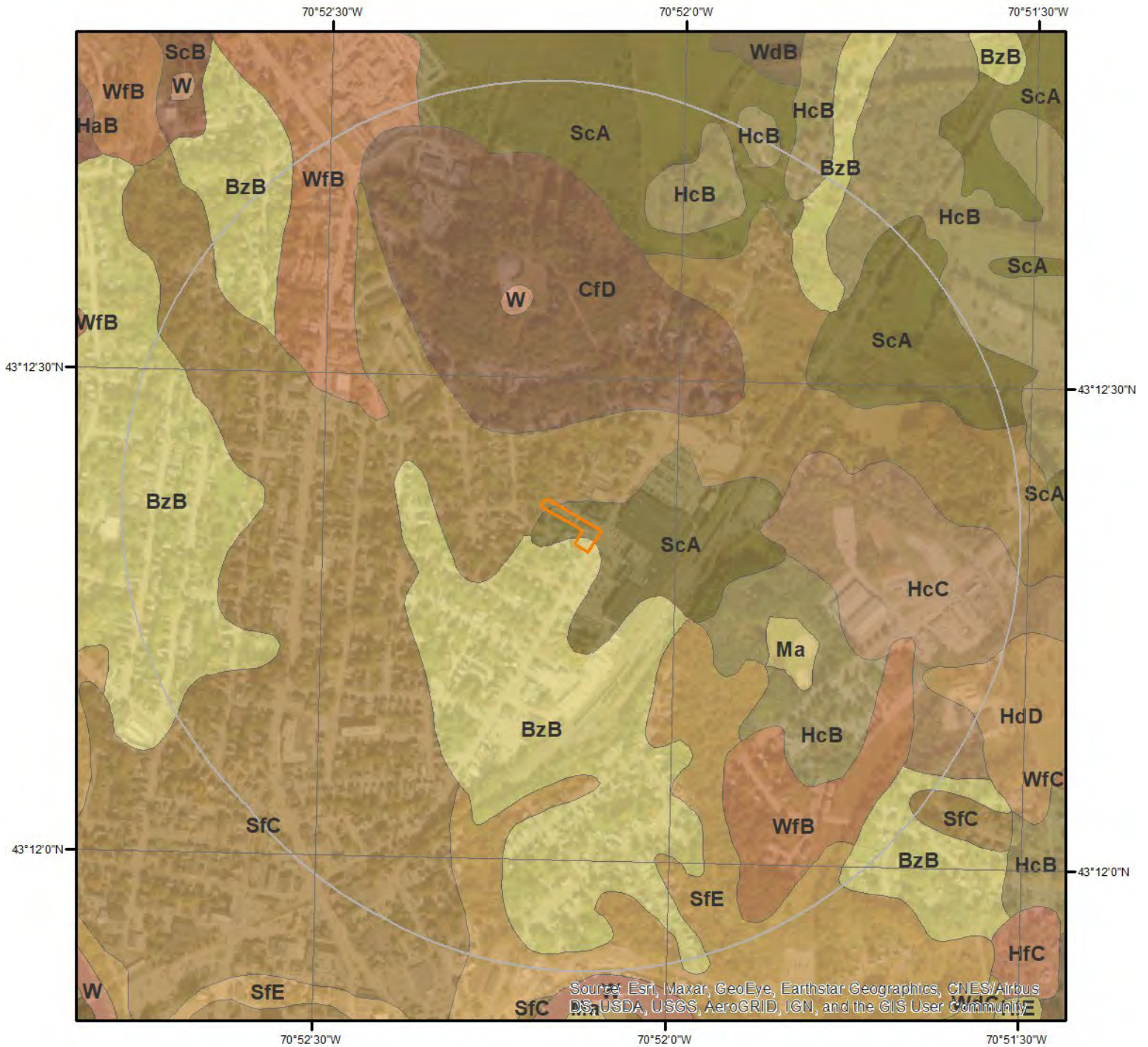
---

### Geologic Unit SOk


Unit Name: Merrimack Group, Kittery Formation  
Unit Age: Ordovician? - Silurian?  
Primary Rock Type: metasedimentary rock  
Secondary Rock Type: phyllite  
Unit Description: Merrimack Group, Kittery Formation - Tan, graded-bedded, calcareous metasandstone and purple and green phyllite. Grades into the Eliot formation but facing direction is uncertain.



# Soil Information



## SSURGO Soils



This maps shows SSURGO soil units around the target property. Please refer to the report for detailed soil descriptions.



## Soil Information

The previous page shows a soil map using SSURGO data from USDA Natural Resources Conservation Service. Detailed information about each unit is provided below.

---

### Map Unit BzB (18.14%)

Map Unit Name: Buxton silt loam, 3 to 8 percent slopes  
Bedrock Depth - Min: null  
Watertable Depth - Annual Min: 46cm  
Drainage Class - Dominant: Moderately well drained  
Hydrologic Group - Dominant: C/D - These soils have moderately high runoff potential when drained and high runoff potential when undrained.  
Major components are printed below

---

### Map Unit CfD (6.04%)

Map Unit Name: Charlton fine sandy loam, 15 to 25 percent slopes  
Bedrock Depth - Min: null  
Watertable Depth - Annual Min: null  
Drainage Class - Dominant: Well drained  
Hydrologic Group - Dominant: A - Soils in this group have low runoff potential when thoroughly wet. Water is transmitted freely through the soil.  
Major components are printed below

---

### Map Unit HcB (12.03%)

Map Unit Name: Hollis-Charlton fine sandy loams, 3 to 8 percent slopes  
Bedrock Depth - Min: 38cm  
Watertable Depth - Annual Min: null  
Drainage Class - Dominant: Well drained  
Hydrologic Group - Dominant: D - Soils in this group have high runoff potential when thoroughly wet. Water movement through the soil is restricted or very restricted.  
Major components are printed below

---

### Map Unit HcC (3.96%)

Map Unit Name: Hollis-Charlton fine sandy loams, 8 to 15 percent slopes  
Bedrock Depth - Min: 38cm  
Watertable Depth - Annual Min: null  
Drainage Class - Dominant: Well drained  
Hydrologic Group - Dominant: D - Soils in this group have high runoff potential when thoroughly wet. Water movement through the soil is restricted or very restricted.  
Major components are printed below

---

### Map Unit HdD (1.68%)

Map Unit Name: Hollis-Charlton very rocky fine sandy loams, 15 to 25 percent slopes  
Bedrock Depth - Min: 38cm  
Watertable Depth - Annual Min: null

## Soil Information

Drainage Class - Dominant: Well drained  
Hydrologic Group - Dominant: D - Soils in this group have high runoff potential when thoroughly wet. Water movement through the soil is restricted or very restricted.  
Major components are printed below

---

### Map Unit Ma (0.22%)

Map Unit Name: Made land  
No more attributes available for this map unit

---

### Map Unit ScA (20.47%)

Map Unit Name: Scantic silt loam, 0 to 3 percent slopes  
Bedrock Depth - Min: null  
Watertable Depth - Annual Min: 15cm  
Drainage Class - Dominant: Poorly drained  
Hydrologic Group - Dominant: C/D - These soils have moderately high runoff potential when drained and high runoff potential when undrained.  
Major components are printed below

---

### Map Unit SfC (22.01%)

Map Unit Name: Suffield silt loam, 8 to 15 percent slopes  
Bedrock Depth - Min: null  
Watertable Depth - Annual Min: null  
Drainage Class - Dominant: Well drained  
Hydrologic Group - Dominant: C - Soils in this group have moderately high runoff potential when thoroughly wet. Water transmission through the soil is somewhat restricted.  
Major components are printed below

---

### Map Unit SfE (9.24%)

Map Unit Name: Suffield silt loam, 15 to 35 percent slopes  
Bedrock Depth - Min: null  
Watertable Depth - Annual Min: null  
Drainage Class - Dominant: Well drained  
Hydrologic Group - Dominant: C - Soils in this group have moderately high runoff potential when thoroughly wet. Water transmission through the soil is somewhat restricted.  
Major components are printed below

---

### Map Unit W (0.06%)

Map Unit Name: Water  
No more attributes available for this map unit

---

### Map Unit WfB (6.14%)

Map Unit Name: Windsor loamy fine sand, clay subsoil variant, 0 to 8 percent slopes  
Bedrock Depth - Min: null

## Soil Information

Watertable Depth - Annual Min:

76cm

Drainage Class - Dominant:

Well drained

Hydrologic Group - Dominant:

A - Soils in this group have low runoff potential when thoroughly wet. Water is transmitted freely through the soil.

Major components are printed below




# Wells and Additional Sources



## Wells & Additional Sources

- ▲ Sites with Higher Elevation
- Sites with Same Elevation
- ▼ Sites with Lower Elevation
- Sites with Unknown Elevation



# Wells and Additional Sources Summary

## Federal Sources

### Public Water Systems Violations and Enforcement Data

Map Key	PWS ID	Distance (ft)	Direction
17	NH2018010	2,921.74	E
31	NH0651010	4,476.84	SSW
32	NH1938230	4,490.77	SSW

### Safe Drinking Water Information System (SDWIS)

Map Key	PWS ID	Distance (ft)	Direction
17	NH2018010	2,921.74	E
31	NH0651010	4,476.84	SSW
32	NH1938230	4,490.77	SSW

### USGS National Water Information System

Map Key	Monitoring Loc Identifier	Distance (ft)	Direction
3	USGS-431208070522901	1,800.23	SW
19	USGS-010728802	3,172.59	WSW
21	USGS-431251070523701	3,427.52	NNW
29	USGS-431257070513901	4,296.96	NNE
30	USGS-431159070530401	4,404.67	WSW
35	USGS-431135070523601	4,869.42	SSW

## State Sources

### Oil and Gas Wells

Map Key	ID	Distance (ft)	Direction
	No records found		

### Water Wells

Map Key	Well ID WRB No	Distance (ft)	Direction
1	067.0435	244.99	ENE
1	067.0433	244.99	ENE
1	067.0639	244.99	ENE
1	067.0432	244.99	ENE
2	067.0584	432.05	S
4	067.0535	1,819.68	SW
5	067.0751	2,120.46	WSW
5	067.0533	2,120.46	WSW
6	067.0739	2,251.40	SW
7	067.0459	2,198.49	NW
8	067.0666	2,492.16	SW
9	067.0187	2,395.70	W
10	067.0473	2,517.58	SSW
11	067.0329	2,607.71	NNW
11	067.0491	2,607.71	NNW



## Wells and Additional Sources Summary

11	067.0328	2,607.71	NNW
12	067.0784	2,668.03	S
13	204.0042	2,672.23	E
14	204.0047	2,880.92	E
15	204.0103	2,893.65	E
16	204.0163	2,904.60	E
18	067.0740	3,009.61	SSW
20	067.0095	3,392.32	NW
22	067.0764	3,711.87	SW
23	067.0419	3,773.86	WSW
24	204.0135	3,863.08	NNE
24	204.0134	3,863.08	NNE
25	067.0637	3,853.74	SSW
26	067.0467	3,978.82	S
27	067.0422	4,054.84	SSW
28	067.0776	4,222.05	SSW
33	204.0148	4,680.50	ENE
34	067.0428	4,595.90	NW
36	204.0099	5,252.00	ENE
37	067.0525	5,270.89	NW
37	067.0752	5,270.89	NW
37	067.0524	5,270.89	NW
37	067.0788	5,270.89	NW

# Wells and Additional Sources Detail Report

## Public Water Systems Violations and Enforcement Data

Map Key	Direction	Distance (mi)	Distance (ft)	Elevation (ft)	DB
17	E	0.55	2,921.74	113.83	PWSV

Address Line 2:  
 State Code: NH  
 Zip Code: 03869  
 City Name: ROLLINSFORD  
 Address Line 1: 489 PORTLAND AVE  
 PWS ID: NH2018010  
 PWS Type Code: TNCWS  
 PWS Type Description: Transient Non-Community Water System  
 Primary Source Code: GW  
 Primary Source Desc: Groundwater  
 PWS Activity Code: A  
 PWS Activity Description: Active  
 PWS Deactivation Date:  
 Phone Number:

--Details--

Population Served Count: 80  
 City Served: ROLLINSFORD  
 County Served: Strafford  
 State Served: NH  
 Zip Code Served:

Map Key	Direction	Distance (mi)	Distance (ft)	Elevation (ft)	DB
31	SSW	0.85	4,476.84	53.48	PWSV

Address Line 2: 288 CENTRAL AVE  
 State Code: NH  
 Zip Code: 03820  
 City Name: DOVER  
 Address Line 1: SUPERINTENDENT  
 PWS ID: NH0651010  
 PWS Type Code: CWS  
 PWS Type Description: Community Water System  
 Primary Source Code: GW  
 Primary Source Desc: Groundwater  
 PWS Activity Code: A  
 PWS Activity Description: Active  
 PWS Deactivation Date:  
 Phone Number:

## Wells and Additional Sources Detail Report

--Details--

Population Served Count: 28000  
 City Served: DOVER  
 County Served: Strafford  
 State Served: NH  
 Zip Code Served:

Map Key	Direction	Distance (mi)	Distance (ft)	Elevation (ft)	DB
32	SSW	0.85	4,490.77	54.05	PWSV

Address Line 2:

State Code: NH  
 Zip Code: 03820  
 City Name: DOVER  
 Address Line 1: 291 CENTRAL AVE  
 PWS ID: NH1938230  
 PWS Type Code: TNCWS  
 PWS Type Description: Transient Non-Community Water System  
 Primary Source Code: GW  
 Primary Source Desc: Groundwater  
 PWS Activity Code: A  
 PWS Activity Description: Active  
 PWS Deactivation Date:  
 Phone Number:

--Details--

Population Served Count: 200  
 City Served: PLAISTOW  
 County Served: Rockingham  
 State Served: NH  
 Zip Code Served:

### Safe Drinking Water Information System (SDWIS)

Map Key	Direction	Distance (mi)	Distance (ft)	Elevation (ft)	DB
17	E	0.55	2,921.74	113.83	SDWIS

PWS ID: NH2018010  
 PWS Type: Transient non-community system  
 No of Facilities: 2  
 No of Violations: 6  
 No of Site Visits: 4  
 Cities Served: ROLLINSFORD  
 Counties Served: Strafford  
 Population Served Count: 100  
 Primacy Agency: New Hampshire  
 EPA Region: Region 1

## Wells and Additional Sources Detail Report

Map Key	Direction	Distance (mi)	Distance (ft)	Elevation (ft)	DB
31	SSW	0.85	4,476.84	53.48	SDWIS

PWS ID: NH0651010  
 PWS Type: Community water system  
 No of Facilities: 25  
 No of Violations: 33  
 No of Site Visits: 16  
 Cities Served: DOVER  
 Counties Served: Strafford  
 Population Served Count: 28,000  
 Primacy Agency: New Hampshire  
 EPA Region: Region 1

Map Key	Direction	Distance (mi)	Distance (ft)	Elevation (ft)	DB
32	SSW	0.85	4,490.77	54.05	SDWIS

PWS ID: NH1938230  
 PWS Type: Transient non-community system  
 No of Facilities: 4  
 No of Violations: 4  
 No of Site Visits: 2  
 Cities Served: PLAISTOW  
 Counties Served: Rockingham  
 Population Served Count: 200  
 Primacy Agency: New Hampshire  
 EPA Region: Region 1

### USGS National Water Information System

Map Key	Direction	Distance (mi)	Distance (ft)	Elevation (ft)	DB
3	SW	0.34	1,800.23	78.95	FED USGS

Organiz Identifier:	USGS-NH	Formation Type:	Bedrock
Organiz Name:	USGS New Hampshire Water Science Center	Aquifer Name:	
Well Depth:	400	Aquifer Type:	
Well Depth Unit:	ft	Country Code:	US
Well Hole Depth:	400	Provider Name:	NWIS
W Hole Depth Unit:	ft	County:	STRAFFORD
Construction Date:	1930	Latitude:	43.2023068
Source Map Scale:	24000	Longitude:	-70.8742254
Monitoring Loc Name:	NH-DJW 30		
Monitoring Loc Identifier:	USGS-431208070522901		
Monitoring Loc Type:	Well		

## Wells and Additional Sources Detail Report

Monitoring Loc Desc:  
 HUC Eight Digit Code: 01060003  
 Drainage Area:  
 Drainage Area Unit:  
 Contrib Drainage Area:  
 Contrib Drainage Area Unit:  
 Horizontal Accuracy: 5  
 Horizontal Accuracy Unit: seconds  
 Horizontal Collection Mthd: Interpolated from MAP.  
 Horiz Coord Refer System: NAD83  
 Vertical Measure: 68  
 Vertical Measure Unit: feet  
 Vertical Accuracy: 1  
 Vertical Accuracy Unit: feet  
 Vertical Collection Mthd: Interpolated from topographic map.  
 Vert Coord Refer System: NGVD29

Map Key	Direction	Distance (mi)	Distance (ft)	Elevation (ft)	DB
19	WSW	0.60	3,172.59	48.53	FED USGS

Organiz Identifier:	USGS-NH	Formation Type:	
Organiz Name:	USGS New Hampshire Water Science Center	Aquifer Name:	
Well Depth:		Aquifer Type:	
Well Depth Unit:		Country Code:	US
Well Hole Depth:		Provider Name:	NWIS
W Hole Depth Unit:		County:	STRAFFORD
Construction Date:		Latitude:	43.2034177
Source Map Scale:	24000	Longitude:	-70.88117
Monitoring Loc Name:	BERRY BROOK AT 6TH STREET, AT DOVER, NH		
Monitoring Loc Identifier:	USGS-010728802		
Monitoring Loc Type:	Stream		
Monitoring Loc Desc:			
HUC Eight Digit Code:	01060003		
Drainage Area:	0.5		
Drainage Area Unit:	sq mi		
Contrib Drainage Area:			
Contrib Drainage Area Unit:			
Horizontal Accuracy:	1		
Horizontal Accuracy Unit:	seconds		
Horizontal Collection Mthd:	Interpolated from MAP.		
Horiz Coord Refer System:	NAD83		
Vertical Measure:	55		
Vertical Measure Unit:	feet		

## Wells and Additional Sources Detail Report

Vertical Accuracy: 20  
 Vertical Accuracy Unit: feet  
 Vertical Collection Mthd: Interpolated from topographic map.  
 Vert Coord Refer System: NGVD29

<b>Map Key</b>	<b>Direction</b>	<b>Distance (mi)</b>	<b>Distance (ft)</b>	<b>Elevation (ft)</b>	<b>DB</b>
21	NNW	0.65	3,427.52	150.05	FED USGS

Organiz Identifier:	USGS-NH	Formation Type:	
Organiz Name:	USGS New Hampshire Water Science Center	Aquifer Name:	
Well Depth:	22	Aquifer Type:	
Well Depth Unit:	ft	Country Code:	US
Well Hole Depth:	22	Provider Name:	NWIS
W Hole Depth Unit:	ft	County:	STRAFFORD
Construction Date:		Latitude:	43.2142509
Source Map Scale:	24000	Longitude:	-70.8764479
Monitoring Loc Name:	NH-DJW 219		
Monitoring Loc Identifier:	USGS-431251070523701		
Monitoring Loc Type:	Well		
Monitoring Loc Desc:			
HUC Eight Digit Code:	01060003		
Drainage Area:			
Drainage Area Unit:			
Contrib Drainage Area:			
Contrib Drainage Area Unit:			
Horizontal Accuracy:	5		
Horizontal Accuracy Unit:	seconds		
Horizontal Collection Mthd:	Interpolated from MAP.		
Horiz Coord Refer System:	NAD83		
Vertical Measure:	150		
Vertical Measure Unit:	feet		
Vertical Accuracy:	10		
Vertical Accuracy Unit:	feet		
Vertical Collection Mthd:	Interpolated from topographic map.		
Vert Coord Refer System:	NGVD29		

<b>Map Key</b>	<b>Direction</b>	<b>Distance (mi)</b>	<b>Distance (ft)</b>	<b>Elevation (ft)</b>	<b>DB</b>
29	NNE	0.81	4,296.96	139.58	FED USGS

Organiz Identifier:	USGS-NH	Formation Type:	Bedrock
Organiz Name:	USGS New Hampshire Water Science Center	Aquifer Name:	
Well Depth:		Aquifer Type:	
Well Depth Unit:		Country Code:	US



## Wells and Additional Sources Detail Report

Well Hole Depth:	505	Provider Name:	NWIS
W Hole Depth Unit:	ft	County:	STRAFFORD
Construction Date:	19850725	Latitude:	43.2159178
Source Map Scale:		Longitude:	-70.8603363
Monitoring Loc Name:	NH-RLW 54		
Monitoring Loc Identifier:	USGS-431257070513901		
Monitoring Loc Type:	Well		
Monitoring Loc Desc:			
HUC Eight Digit Code:	01060003		
Drainage Area:			
Drainage Area Unit:			
Contrib Drainage Area:			
Contrib Drainage Area Unit:			
Horizontal Accuracy:	5		
Horizontal Accuracy Unit:	seconds		
Horizontal Collection Mthd:	Interpolated from MAP.		
Horiz Coord Refer System:	NAD83		
Vertical Measure:	140		
Vertical Measure Unit:	feet		
Vertical Accuracy:	10		
Vertical Accuracy Unit:	feet		
Vertical Collection Mthd:	Interpolated from topographic map.		
Vert Coord Refer System:	NGVD29		

Map Key	Direction	Distance (mi)	Distance (ft)	Elevation (ft)	DB
30	WSW	0.83	4,404.67	49.16	FED USGS

Organiz Identifier:	USGS-NH	Formation Type:	
Organiz Name:	USGS New Hampshire Water Science Center	Aquifer Name:	
Well Depth:	32.5	Aquifer Type:	Unconfined single aquifer
Well Depth Unit:	ft	Country Code:	US
Well Hole Depth:	50	Provider Name:	NWIS
W Hole Depth Unit:	ft	County:	STRAFFORD
Construction Date:	19870521	Latitude:	43.1998067
Source Map Scale:	24000	Longitude:	-70.8839478
Monitoring Loc Name:	NH-DJW 163		
Monitoring Loc Identifier:	USGS-431159070530401		
Monitoring Loc Type:	Well		
Monitoring Loc Desc:			
HUC Eight Digit Code:	01060003		
Drainage Area:			
Drainage Area Unit:			
Contrib Drainage Area:			
Contrib Drainage Area Unit:			

## Wells and Additional Sources Detail Report

Horizontal Accuracy: 1  
 Horizontal Accuracy Unit: seconds  
 Horizontal Collection Mthd: Interpolated from MAP.  
 Horiz Coord Refer System: NAD83  
 Vertical Measure: 45  
 Vertical Measure Unit: feet  
 Vertical Accuracy: 10  
 Vertical Accuracy Unit: feet  
 Vertical Collection Mthd: Interpolated from topographic map.  
 Vert Coord Refer System: NGVD29

Map Key	Direction	Distance (mi)	Distance (ft)	Elevation (ft)	DB
35	SSW	0.92	4,869.42	55.67	FED USGS

Organiz Identifier:	USGS-NH	Formation Type:	
Organiz Name:	USGS New Hampshire Water Science Center	Aquifer Name:	
Well Depth:	223	Aquifer Type:	
Well Depth Unit:	ft	Country Code:	US
Well Hole Depth:	223	Provider Name:	NWIS
W Hole Depth Unit:	ft	County:	STRAFFORD
Construction Date:	1931	Latitude:	43.1931402
Source Map Scale:		Longitude:	-70.8761697
Monitoring Loc Name:	NH-DJW 71		
Monitoring Loc Identifier:	USGS-431135070523601		
Monitoring Loc Type:	Well		
Monitoring Loc Desc:			
HUC Eight Digit Code:	01060003		
Drainage Area:			
Drainage Area Unit:			
Contrib Drainage Area:			
Contrib Drainage Area Unit:			
Horizontal Accuracy:	5		
Horizontal Accuracy Unit:	seconds		
Horizontal Collection Mthd:	Interpolated from MAP.		
Horiz Coord Refer System:	NAD83		
Vertical Measure:	55		
Vertical Measure Unit:	feet		
Vertical Accuracy:	1		
Vertical Accuracy Unit:	feet		
Vertical Collection Mthd:	Unknown.		
Vert Coord Refer System:	NGVD29		

### Water Wells

Map Key	Direction	Distance (mi)	Distance (ft)	Elevation (ft)	DB
---------	-----------	---------------	---------------	----------------	----

## Wells and Additional Sources Detail Report

1	ENE	0.05	244.99	89.42	WATER WELLS
---	-----	------	--------	-------	-------------

Well ID WRB No:	067.0435	Driller Well No:	MW-73-1793
Lot No:	6	Driller License No:	1793
Completed Date:	12/19/2007	Driller Name:	EASTERN ANALYTICAL INC
Map:	26	Driller Address:	25 CHENELL DR
Type Description:	OTHER	Driller City:	CONCORD
Use Description:	TEST/EXPLORATION;	Driller State:	NH
Total Depth:	12 ft	Driller Zip:	03301
Depth to Bedrock:		Driller Email:	BRIANRL@EAILABS.COM
Casing:	2 ft	Driller Status:	Active
Tested Yield:		Driller Phone:	603-228-0525
Static Water Level:	4.5 ft	Address 2:	
Measured Yield Aftr Developmt:			
Well Completion Report:	Show		

Map Key	Direction	Distance (mi)	Distance (ft)	Elevation (ft)	DB
1	ENE	0.05	244.99	89.42	WATER WELLS

Well ID WRB No:	067.0433	Driller Well No:	MW-23
Lot No:		Driller License No:	1793
Completed Date:	12/07/2007	Driller Name:	EASTERN ANALYTICAL INC
Map:		Driller Address:	25 CHENELL DR
Type Description:		Driller City:	CONCORD
Use Description:	TEST/EXPLORATION;	Driller State:	NH
Total Depth:	16 ft	Driller Zip:	03301
Depth to Bedrock:		Driller Email:	BRIANRL@EAILABS.COM
Casing:	6 ft	Driller Status:	Active
Tested Yield:		Driller Phone:	603-228-0525
Static Water Level:		Address 2:	
Measured Yield Aftr Developmt:			
Well Completion Report:	Show		

Map Key	Direction	Distance (mi)	Distance (ft)	Elevation (ft)	DB
1	ENE	0.05	244.99	89.42	WATER WELLS

Well ID WRB No:	067.0639	Driller Well No:	MW-8DR
Lot No:	6	Driller License No:	1905
Completed Date:	11/04/2013	Driller Name:	BRONSON DRILLING
Map:	26	Driller Address:	2 TREMONT STREET
Type Description:	POINT WELL	Driller City:	WINCHESTER
Use Description:	TEST / EXPLORATION;	Driller State:	MA
Total Depth:	20 ft	Driller Zip:	01890
Depth to Bedrock:		Driller Email:	DAN@BRONSONDRILLING.COM

## Wells and Additional Sources Detail Report

Casing: 10 ft	Driller Status: Active
Tested Yield:	Driller Phone: 617-610-1801
Static Water Level: 5 ft	Address 2:
Measured Yield Aftr Developmt:	
Well Completion Report:	

Map Key	Direction	Distance (mi)	Distance (ft)	Elevation (ft)	DB
1	ENE	0.05	244.99	89.42	WATER WELLS

Well ID WRB No: 067.0432	Driller Well No: MW-22
Lot No:	Driller License No: 1793
Completed Date: 12/07/2007	Driller Name: EASTERN ANALYTICAL INC
Map:	Driller Address: 25 CHENELL DR
Type Description:	Driller City: CONCORD
Use Description: TEST/EXPLORATION;	Driller State: NH
Total Depth: 7 ft	Driller Zip: 03301
Depth to Bedrock:	Driller Email: BRIANRL@EAILABS.COM
Casing: 2 ft	Driller Status: Active
Tested Yield:	Driller Phone: 603-228-0525
Static Water Level: 6 ft	Address 2:
Measured Yield Aftr Developmt:	
Well Completion Report: Show	

Map Key	Direction	Distance (mi)	Distance (ft)	Elevation (ft)	DB
2	S	0.08	432.05	79.27	WATER WELLS

Well ID WRB No: 067.0584	Driller Well No: MW-1
Lot No: 0000	Driller License No: 1494
Completed Date: 09/19/2012	Driller Name: NEW ENGLAND BORING CONTRACTORS
Map: 26008	Driller Address: 40 FORDWAY EXT
Type Description: GRAVEL (DRILLED)	Driller City: DERRY
Use Description: DOMESTIC DRINKING WATER; OTHER,MONITORING	Driller State: NH
Total Depth: 12 ft	Driller Zip: 03038
Depth to Bedrock:	Driller Email: THOMAS.GAR SIDE@NEBORING.COM
Casing: 2 ft	Driller Status: Active
Tested Yield:	Driller Phone: 603-437-1610
Static Water Level: 7.5 ft	Address 2:
Measured Yield Aftr Developmt:	
Well Completion Report:	

Map Key	Direction	Distance (mi)	Distance (ft)	Elevation (ft)	DB
4	SW	0.34	1,819.68	76.72	WATER WELLS

## Wells and Additional Sources Detail Report

Well ID WRB No:	067.0535	Driller Well No:	104662
Lot No:	20	Driller License No:	1494
Completed Date:	02/14/2012	Driller Name:	NEW ENGLAND BORING CONTRACTORS
Map:	27	Driller Address:	40 FORDWAY EXT
Type Description:	BEDROCK (DRILLED)	Driller City:	DERRY
Use Description:	DOMESTIC DRINKING WATER;	Driller State:	NH
Total Depth:	15 ft	Driller Zip:	03038
Depth to Bedrock:		Driller Email:	THOMAS.GAR SIDE@NEBORING.COM
Casing:	10 ft	Driller Status:	Active
Tested Yield:		Driller Phone:	603-437-1610
Static Water Level:	8 ft	Address 2:	
Measured Yield Aftr Developmt:			
Well Completion Report:			

Map Key	Direction	Distance (mi)	Distance (ft)	Elevation (ft)	DB
5	WSW	0.40	2,120.46	66.39	WATER WELLS

Well ID WRB No:	067.0751	Driller Well No:	145982
Lot No:	00	Driller License No:	1494
Completed Date:	06/27/2017	Driller Name:	NEW ENGLAND BORING CONTRACTORS
Map:	30120	Driller Address:	40 FORDWAY EXT
Type Description:	GRAVEL (DRILLED)	Driller City:	DERRY
Use Description:	TEST / EXPLORATION;	Driller State:	NH
Total Depth:	20 ft	Driller Zip:	03038
Depth to Bedrock:		Driller Email:	THOMAS.GAR SIDE@NEBORING.COM
Casing:	10 ft	Driller Status:	Active
Tested Yield:		Driller Phone:	603-437-1610
Static Water Level:	12 ft	Address 2:	
Measured Yield Aftr Developmt:			
Well Completion Report:			

Map Key	Direction	Distance (mi)	Distance (ft)	Elevation (ft)	DB
5	WSW	0.40	2,120.46	66.39	WATER WELLS

Well ID WRB No:	067.0533	Driller Well No:	105202
Lot No:	000	Driller License No:	1484
Completed Date:	03/15/2012	Driller Name:	DANVILLE PUMP & ENTERPRISES
Map:	30127-000	Driller Address:	52 LONG POND RD
Type Description:	BEDROCK (DRILLED)	Driller City:	DANVILLE
Use Description:	DOMESTIC DRINKING WATER;	Driller State:	NH
Total Depth:	20 ft	Driller Zip:	03819
Depth to Bedrock:		Driller Email:	

## Wells and Additional Sources Detail Report

Casing:	Driller Status:	Inactive
Tested Yield:	Driller Phone:	603-382-7935
Static Water Level: 15.2 ft	Address 2:	
Measured Yield Aftr Developmt:		
Well Completion Report:		

Map Key	Direction	Distance (mi)	Distance (ft)	Elevation (ft)	DB
6	SW	0.43	2,251.40	62.14	WATER WELLS

Well ID WRB No: 067.0739	Driller Well No: 152422
Lot No: 000	Driller License No: 1494
Completed Date: 04/04/2018	Driller Name: NEW ENGLAND BORING CONTRACTORS
Map: 4043	Driller Address: 40 FORDWAY EXT
Type Description: OTHER,OVERBURDEN	Driller City: DERRY
Use Description: TEST / EXPLORATION;	Driller State: NH
Total Depth: 15 ft	Driller Zip: 03038
Depth to Bedrock:	Driller Email: THOMAS.GARSDIE@NEBORING.COM
Casing: 5 ft	Driller Status: Active
Tested Yield:	Driller Phone: 603-437-1610
Static Water Level: 5.5 ft	Address 2:
Measured Yield Aftr Developmt:	
Well Completion Report:	

Map Key	Direction	Distance (mi)	Distance (ft)	Elevation (ft)	DB
7	NW	0.42	2,198.49	149.82	WATER WELLS

Well ID WRB No: 067.0459	Driller Well No:
Lot No: 6	Driller License No: 1494
Completed Date: 11/26/2008	Driller Name: NEW ENGLAND BORING CONTRACTORS
Map: 28	Driller Address: 40 FORDWAY EXT
Type Description:	Driller City: DERRY
Use Description: TEST/EXPLORATION;	Driller State: NH
Total Depth: 17.5 ft	Driller Zip: 03038
Depth to Bedrock: 17.5 ft	Driller Email: THOMAS.GARSDIE@NEBORING.COM
Casing: 7 ft	Driller Status: Active
Tested Yield:	Driller Phone: 603-437-1610
Static Water Level: 6 ft	Address 2:
Measured Yield Aftr Developmt:	
Well Completion Report: Show	

Map Key	Direction	Distance (mi)	Distance (ft)	Elevation (ft)	DB
8	SW	0.47	2,492.16	70.90	WATER WELLS

## Wells and Additional Sources Detail Report

Well ID WRB No:	067.0666	Driller Well No:	0
Lot No:	39	Driller License No:	1494
Completed Date:	12/04/2015	Driller Name:	NEW ENGLAND BORING CONTRACTORS
Map:	4	Driller Address:	40 FORDWAY EXT
Type Description:	GRAVEL (DRILLED)	Driller City:	DERRY
Use Description:	TEST / EXPLORATION;	Driller State:	NH
Total Depth:	20 ft	Driller Zip:	03038
Depth to Bedrock:		Driller Email:	THOMAS.GAR SIDE@NEBORING.COM
Casing:	5 ft	Driller Status:	Active
Tested Yield:		Driller Phone:	603-437-1610
Static Water Level:	7 ft	Address 2:	
Measured Yield Aftr Developmt:			
Well Completion Report:			

Map Key	Direction	Distance (mi)	Distance (ft)	Elevation (ft)	DB
9	W	0.45	2,395.70	65.27	WATER WELLS

Well ID WRB No:	067.0187	Driller Well No:	1672
Lot No:	19	Driller License No:	1672
Completed Date:	07/21/1995	Driller Name:	ALL TERRAIN DRILLING INC
Map:	30	Driller Address:	33 AUTUMN POND PARK
Type Description:	DRILLED IN BEDROCK	Driller City:	GREENLAND
Use Description:	TEST/EXPLORATION;	Driller State:	NH
Total Depth:	13 ft	Driller Zip:	03840
Depth to Bedrock:	0 ft	Driller Email:	
Casing:	3 ft	Driller Status:	Inactive
Tested Yield:		Driller Phone:	603-431-8660
Static Water Level:		Address 2:	
Measured Yield Aftr Developmt:			
Well Completion Report:	Show		

Map Key	Direction	Distance (mi)	Distance (ft)	Elevation (ft)	DB
10	SSW	0.48	2,517.58	60.85	WATER WELLS

Well ID WRB No:	067.0473	Driller Well No:	GW-01
Lot No:	58	Driller License No:	1328
Completed Date:	09/16/2009	Driller Name:	GREAT WORKS & TEST BORING INC
Map:	24	Driller Address:	418 FORTH ST
Type Description:	DRILLED IN GRAVEL	Driller City:	ROLLINSFORD
Use Description:	TEST/EXPLORATION;	Driller State:	NH
Total Depth:	65 ft	Driller Zip:	03869
Depth to Bedrock:		Driller Email:	HILTON@HUGHES.NET

## Wells and Additional Sources Detail Report

Casing: 58 ft	Driller Status: Inactive
Tested Yield:	Driller Phone: 207-384-2546
Static Water Level: 46 ft	Address 2:
Measured Yield Aftr Developmt:	
Well Completion Report: Show	

Map Key	Direction	Distance (mi)	Distance (ft)	Elevation (ft)	DB
11	NNW	0.49	2,607.71	146.52	WATER WELLS

Well ID WRB No: 067.0329	Driller Well No:
Lot No: 1	Driller License No: 1236
Completed Date: 03/27/1998	Driller Name: CLEARWATER ARTESIAN WELL COMPANY, I
Map: 37	Driller Address: 15 JESSIE DOE RD
Type Description: DRILLED IN BEDROCK	Driller City: ROLLINSFORD
Use Description: AGRICULTURAL;	Driller State: NH
Total Depth: 320 ft	Driller Zip: 03869
Depth to Bedrock: 16 ft	Driller Email: CLEARWATERINC@COMCAST.NET
Casing: 28 ft	Driller Status: Active
Tested Yield: 60 gal/min	Driller Phone: 603-742-7531
Static Water Level:	Address 2:
Measured Yield Aftr Developmt:	
Well Completion Report: Show	

Map Key	Direction	Distance (mi)	Distance (ft)	Elevation (ft)	DB
11	NNW	0.49	2,607.71	146.52	WATER WELLS

Well ID WRB No: 067.0491	Driller Well No:
Lot No: 1	Driller License No: 1236
Completed Date: 12/09/2009	Driller Name: CLEARWATER ARTESIAN WELL COMPANY, I
Map: 37	Driller Address: 15 JESSIE DOE RD
Type Description: DRILLED IN BEDROCK	Driller City: ROLLINSFORD
Use Description: OTHER;	Driller State: NH
Total Depth: 300 ft	Driller Zip: 03869
Depth to Bedrock: 20 ft	Driller Email: CLEARWATERINC@COMCAST.NET
Casing: 40 ft	Driller Status: Active
Tested Yield: 30 gal/min	Driller Phone: 603-742-7531
Static Water Level:	Address 2:
Measured Yield Aftr Developmt:	
Well Completion Report: Show	

Map Key	Direction	Distance (mi)	Distance (ft)	Elevation (ft)	DB
11	NNW	0.49	2,607.71	146.52	WATER WELLS



## Wells and Additional Sources Detail Report

Well ID WRB No:	067.0328	Driller Well No:	
Lot No:	1	Driller License No:	1236
Completed Date:	03/26/1998	Driller Name:	CLEARWATER ARTESIAN WELL COMPANY, I
Map:	37	Driller Address:	15 JESSIE DOE RD
Type Description:	DRILLED IN BEDROCK	Driller City:	ROLLINSFORD
Use Description:	AGRICULTURAL;	Driller State:	NH
Total Depth:	340 ft	Driller Zip:	03869
Depth to Bedrock:	25 ft	Driller Email:	CLEARWATERINC@COMCAST.NET
Casing:	34 ft	Driller Status:	Active
Tested Yield:	30 gal/min	Driller Phone:	603-742-7531
Static Water Level:		Address 2:	
Measured Yield Aftr Developmt:			
Well Completion Report:	Show		

Map Key	Direction	Distance (mi)	Distance (ft)	Elevation (ft)	DB
12	S	0.51	2,668.03	15.19	WATER WELLS

Well ID WRB No:	067.0784	Driller Well No:	MW1
Lot No:	139	Driller License No:	1525
Completed Date:	09/23/2019	Driller Name:	DRILEX ENVIRONMENTAL
Map:	24	Driller Address:	13 ELM ST, SUITE 2
Type Description:	GRAVEL (DRILLED)	Driller City:	AUBURN
Use Description:	TEST / EXPLORATION;	Driller State:	MA
Total Depth:	29 ft	Driller Zip:	15012
Depth to Bedrock:		Driller Email:	BBROCK@DRILEXENV.COM
Casing:	24 ft	Driller Status:	Active
Tested Yield:		Driller Phone:	508-835-6724
Static Water Level:	8 ft	Address 2:	
Measured Yield Aftr Developmt:			
Well Completion Report:			

Map Key	Direction	Distance (mi)	Distance (ft)	Elevation (ft)	DB
13	E	0.51	2,672.23	122.87	WATER WELLS

Well ID WRB No:	204.0042	Driller Well No:	621
Lot No:	42	Driller License No:	177
Completed Date:	04/08/1987	Driller Name:	LA HANNA & SONS INC
Map:	3	Driller Address:	313 PORTSMOUTH AVE
Type Description:	DRILLED IN BEDROCK	Driller City:	STRATHAM
Use Description:	DOMESTIC;	Driller State:	NH
Total Depth:	300 ft	Driller Zip:	03885
Depth to Bedrock:	4 ft	Driller Email:	MENTER83@METROCAST.NET
Casing:	40 ft	Driller Status:	Inactive

## Wells and Additional Sources Detail Report

Tested Yield: 6 gal/min	Driller Phone: 603-436-5776
Static Water Level:	Address 2:
Measured Yield Aftr Developmt:	
Well Completion Report:	

Map Key	Direction	Distance (mi)	Distance (ft)	Elevation (ft)	DB
14	E	0.55	2,880.92	115.44	WATER WELLS

Well ID WRB No: 204.0047	Driller Well No: 604
Lot No: 21	Driller License No: 177
Completed Date: 01/08/1987	Driller Name: LA HANNA & SONS INC
Map: 3	Driller Address: 313 PORTSMOUTH AVE
Type Description: DRILLED IN BEDROCK	Driller City: STRATHAM
Use Description: DOMESTIC;	Driller State: NH
Total Depth: 200 ft	Driller Zip: 03885
Depth to Bedrock: 5 ft	Driller Email: MENTER83@METROCAST.NET
Casing: 21 ft	Driller Status: Inactive
Tested Yield: 25 gal/min	Driller Phone: 603-436-5776
Static Water Level:	Address 2:
Measured Yield Aftr Developmt:	
Well Completion Report:	

Map Key	Direction	Distance (mi)	Distance (ft)	Elevation (ft)	DB
15	E	0.55	2,893.65	114.38	WATER WELLS

Well ID WRB No: 204.0103	Driller Well No: 696
Lot No: 49	Driller License No: 177
Completed Date: 06/08/1995	Driller Name: LA HANNA & SONS INC
Map: 3	Driller Address: 313 PORTSMOUTH AVE
Type Description: DRILLED IN BEDROCK	Driller City: STRATHAM
Use Description: DOMESTIC;	Driller State: NH
Total Depth: 240 ft	Driller Zip: 03885
Depth to Bedrock: 5 ft	Driller Email: MENTER83@METROCAST.NET
Casing: 15 ft	Driller Status: Inactive
Tested Yield: 10 gal/min	Driller Phone: 603-436-5776
Static Water Level:	Address 2:
Measured Yield Aftr Developmt:	
Well Completion Report:	

Map Key	Direction	Distance (mi)	Distance (ft)	Elevation (ft)	DB
16	E	0.55	2,904.60	114.49	WATER WELLS

Well ID WRB No: 204.0163	Driller Well No: 1
Lot No: 24	Driller License No: 1236

## Wells and Additional Sources Detail Report

Completed Date:	08/16/2017	Driller Name:	CLEARWATER ARTESIAN WELL COMPANY, I
Map:	3	Driller Address:	15 JESSIE DOE RD
Type Description:	BEDROCK (DRILLED)	Driller City:	ROLLINSFORD
Use Description:	DOMESTIC DRINKING WATER;	Driller State:	NH
Total Depth:	640 ft	Driller Zip:	03869
Depth to Bedrock:	11 ft	Driller Email:	CLEARWATERINC@COMCAST.NET
Casing:	60 ft	Driller Status:	Active
Tested Yield:	2 gal/min	Driller Phone:	603-742-7531
Static Water Level:		Address 2:	
Measured Yield Aftr Developmt:			
Well Completion Report:			

Map Key	Direction	Distance (mi)	Distance (ft)	Elevation (ft)	DB
18	SSW	0.57	3,009.61	69.49	WATER WELLS

Well ID WRB No:	067.0740	Driller Well No:	153232 1-3
Lot No:	00	Driller License No:	1494
Completed Date:	05/17/2018	Driller Name:	NEW ENGLAND BORING CONTRACTORS
Map:	6036	Driller Address:	40 FORDWAY EXT
Type Description:		Driller City:	DERRY
Use Description:	TEST / EXPLORATION;	Driller State:	NH
Total Depth:	15 ft	Driller Zip:	03038
Depth to Bedrock:		Driller Email:	THOMAS.GARSDIE@NEBORING.COM
Casing:	5 ft	Driller Status:	Active
Tested Yield:		Driller Phone:	603-437-1610
Static Water Level:	4 ft	Address 2:	
Measured Yield Aftr Developmt:			
Well Completion Report:			

Map Key	Direction	Distance (mi)	Distance (ft)	Elevation (ft)	DB
20	NW	0.64	3,392.32	117.11	WATER WELLS

Well ID WRB No:	067.0095	Driller Well No:	
Lot No:	65C	Driller License No:	644
Completed Date:	06/23/1986	Driller Name:	DRILLRITE INC
Map:	37	Driller Address:	73 2ND CROWN PT RD
Type Description:	DRILLED IN BEDROCK	Driller City:	BARRINGTON
Use Description:	DOMESTIC;	Driller State:	NH
Total Depth:	300 ft	Driller Zip:	03825
Depth to Bedrock:	20 ft	Driller Email:	DOUG@DRILLRITE.COM
Casing:	42 ft	Driller Status:	Inactive
Tested Yield:	1 gal/min	Driller Phone:	603-534-3824
Static Water Level:		Address 2:	

## Wells and Additional Sources Detail Report

Measured Yield Aftr  
 Developmt:  
 Well Completion Report: Show

Map Key	Direction	Distance (mi)	Distance (ft)	Elevation (ft)	DB
22	SW	0.70	3,711.87	73.35	WATER WELLS

Well ID WRB No:	067.0764	Driller Well No:	146732
Lot No:	00	Driller License No:	1494
Completed Date:	06/26/2017	Driller Name:	NEW ENGLAND BORING CONTRACTORS
Map:	31014	Driller Address:	40 FORDWAY EXT
Type Description:	GRAVEL (DRILLED)	Driller City:	DERRY
Use Description:	TEST / EXPLORATION;	Driller State:	NH
Total Depth:	23 ft	Driller Zip:	03038
Depth to Bedrock:		Driller Email:	THOMAS.GARSDIE@NEBORING.COM
Casing:	13 ft	Driller Status:	Active
Tested Yield:		Driller Phone:	603-437-1610
Static Water Level:	15.5 ft	Address 2:	
Measured Yield Aftr Developmt: Well Completion Report:			

Map Key	Direction	Distance (mi)	Distance (ft)	Elevation (ft)	DB
23	WSW	0.71	3,773.86	64.73	WATER WELLS

Well ID WRB No:	067.0419	Driller Well No:	63682
Lot No:		Driller License No:	1494
Completed Date:	05/24/2006	Driller Name:	NEW ENGLAND BORING CONTRACTORS
Map:		Driller Address:	40 FORDWAY EXT
Type Description:		Driller City:	DERRY
Use Description:	TEST/EXPLORATION;	Driller State:	NH
Total Depth:	25 ft	Driller Zip:	03038
Depth to Bedrock:		Driller Email:	THOMAS.GARSDIE@NEBORING.COM
Casing:	25 ft	Driller Status:	Active
Tested Yield:		Driller Phone:	603-437-1610
Static Water Level:	18 ft	Address 2:	
Measured Yield Aftr Developmt: Well Completion Report:	Show		

Map Key	Direction	Distance (mi)	Distance (ft)	Elevation (ft)	DB
24	NNE	0.73	3,863.08	147.27	WATER WELLS

Well ID WRB No:	204.0135	Driller Well No:	172-2005
Lot No:		Driller License No:	1085

## Wells and Additional Sources Detail Report

Completed Date:	04/08/2005	Driller Name:	LA HANNA & SONS INC
Map:		Driller Address:	313 PORTSMOUTH AVE
Type Description:	DRILLED IN BEDROCK	Driller City:	STRATHAM
Use Description:	DOMESTIC;	Driller State:	NH
Total Depth:	500 ft	Driller Zip:	03885
Depth to Bedrock:	1.5 ft	Driller Email:	JQUINN@LAHANNA.ATTBBS.COM
Casing:	40 ft	Driller Status:	Inactive
Tested Yield:	2 gal/min	Driller Phone:	603-772-2175
Static Water Level:		Address 2:	
Measured Yield Aftr Developmt:			
Well Completion Report:			

Map Key	Direction	Distance (mi)	Distance (ft)	Elevation (ft)	DB
24	NNE	0.73	3,863.08	147.27	WATER WELLS

Well ID WRB No:	204.0134	Driller Well No:	171-2005
Lot No:		Driller License No:	1085
Completed Date:	04/05/2005	Driller Name:	LA HANNA & SONS INC
Map:		Driller Address:	313 PORTSMOUTH AVE
Type Description:	DRILLED IN BEDROCK	Driller City:	STRATHAM
Use Description:	DOMESTIC;	Driller State:	NH
Total Depth:	1000 ft	Driller Zip:	03885
Depth to Bedrock:	19 ft	Driller Email:	JQUINN@LAHANNA.ATTBBS.COM
Casing:	40 ft	Driller Status:	Inactive
Tested Yield:	30 gal/min	Driller Phone:	603-772-2175
Static Water Level:	10 ft	Address 2:	
Measured Yield Aftr Developmt:			
Well Completion Report:			

Map Key	Direction	Distance (mi)	Distance (ft)	Elevation (ft)	DB
25	SSW	0.73	3,853.74	42.95	WATER WELLS

Well ID WRB No:	067.0637	Driller Well No:	MW-1
Lot No:	036	Driller License No:	1494
Completed Date:	04/24/2014	Driller Name:	NEW ENGLAND BORING CONTRACTORS
Map:	06	Driller Address:	40 FORDWAY EXT
Type Description:	GRAVEL (DRILLED)	Driller City:	DERRY
Use Description:	TEST / EXPLORATION;	Driller State:	NH
Total Depth:	20 ft	Driller Zip:	03038
Depth to Bedrock:		Driller Email:	THOMAS.GARSDIE@NEBORING.COM
Casing:	20 ft	Driller Status:	Active
Tested Yield:		Driller Phone:	603-437-1610
Static Water Level:	7 ft	Address 2:	

## Wells and Additional Sources Detail Report

Measured Yield Aftr  
 Developmt:  
 Well Completion Report:

Map Key	Direction	Distance (mi)	Distance (ft)	Elevation (ft)	DB
26	S	0.75	3,978.82	12.53	WATER WELLS

Well ID WRB No:	067.0467	Driller Well No:	MW-1 MW-2
Lot No:	23-14	Driller License No:	1547
Completed Date:	05/16/2009	Driller Name:	TECHNICAL DRILLING SERVICES INC
Map:	23	Driller Address:	PO BOX 10
Type Description:	DRIVEN POINT	Driller City:	STERLING
Use Description:	TEST/EXPLORATION;	Driller State:	MA
Total Depth:	17 ft	Driller Zip:	01564
Depth to Bedrock:	17 ft	Driller Email:	MARK@TECDRILL.COM
Casing:	7 ft	Driller Status:	Active
Tested Yield:		Driller Phone:	978-422-0005
Static Water Level:	9 ft	Address 2:	
Measured Yield Aftr Developmt: Well Completion Report:	Show		

Map Key	Direction	Distance (mi)	Distance (ft)	Elevation (ft)	DB
27	SSW	0.77	4,054.84	60.76	WATER WELLS

Well ID WRB No:	067.0422	Driller Well No:	MW-11
Lot No:		Driller License No:	1494
Completed Date:	03/26/2007	Driller Name:	NEW ENGLAND BORING CONTRACTORS
Map:		Driller Address:	40 FORDWAY EXT
Type Description:	DRILLED IN GRAVEL	Driller City:	DERRY
Use Description:	TEST/EXPLORATION;	Driller State:	NH
Total Depth:	9.5 ft	Driller Zip:	03038
Depth to Bedrock:		Driller Email:	THOMAS.GAR SIDE@NEBORING.COM
Casing:	9.5 ft	Driller Status:	Active
Tested Yield:		Driller Phone:	603-437-1610
Static Water Level:	5 ft	Address 2:	
Measured Yield Aftr Developmt: Well Completion Report:	Show		

Map Key	Direction	Distance (mi)	Distance (ft)	Elevation (ft)	DB
28	SSW	0.80	4,222.05	44.33	WATER WELLS

Well ID WRB No:	067.0776	Driller Well No:	MW-3
Lot No:	0000	Driller License No:	1782

## Wells and Additional Sources Detail Report

Completed Date:	10/23/2018	Driller Name:	GEOSEARCH INC
Map:	2004	Driller Address:	11 CHOCKSETT RD
Type Description:	OTHER,OVERBURDEN	Driller City:	STERLING
Use Description:	; OTHER,MONITORING WELL	Driller State:	MA
Total Depth:	15 ft	Driller Zip:	01564
Depth to Bedrock:		Driller Email:	MBOVENZI@GEOSEARCHINC.COM
Casing:	10 ft	Driller Status:	Active
Tested Yield:		Driller Phone:	978-348-1989
Static Water Level:	12 ft	Address 2:	
Measured Yield Aftr Developmt:			
Well Completion Report:			

Map Key	Direction	Distance (mi)	Distance (ft)	Elevation (ft)	DB
33	ENE	0.89	4,680.50	68.97	WATER WELLS

Well ID WRB No:	204.0148	Driller Well No:	
Lot No:	17	Driller License No:	644
Completed Date:	11/17/2008	Driller Name:	DRILLRITE INC
Map:	3	Driller Address:	73 2ND CROWN PT RD
Type Description:	DRILLED IN BEDROCK	Driller City:	BARRINGTON
Use Description:	DOMESTIC;	Driller State:	NH
Total Depth:	165 ft	Driller Zip:	03825
Depth to Bedrock:	42 ft	Driller Email:	DOUG@DRILLRITE.COM
Casing:	75 ft	Driller Status:	Inactive
Tested Yield:	30 gal/min	Driller Phone:	603-534-3824
Static Water Level:		Address 2:	
Measured Yield Aftr Developmt:			
Well Completion Report:			

Map Key	Direction	Distance (mi)	Distance (ft)	Elevation (ft)	DB
34	NW	0.87	4,595.90	153.26	WATER WELLS

Well ID WRB No:	067.0428	Driller Well No:	MW-1
Lot No:		Driller License No:	1494
Completed Date:	09/04/2007	Driller Name:	NEW ENGLAND BORING CONTRACTORS
Map:		Driller Address:	40 FORDWAY EXT
Type Description:		Driller City:	DERRY
Use Description:	TEST/EXPLORATION;	Driller State:	NH
Total Depth:	23 ft	Driller Zip:	03038
Depth to Bedrock:		Driller Email:	THOMAS.GARSDIE@NEBORING.COM
Casing:	13 ft	Driller Status:	Active
Tested Yield:		Driller Phone:	603-437-1610
Static Water Level:	14 ft	Address 2:	



## Wells and Additional Sources Detail Report

Measured Yield Aftr  
 Developmt:  
 Well Completion Report: Show

Map Key	Direction	Distance (mi)	Distance (ft)	Elevation (ft)	DB
36	ENE	0.99	5,252.00	61.36	WATER WELLS

Well ID WRB No:	204.0099	Driller Well No:	2
Lot No:	16	Driller License No:	1236
Completed Date:	04/11/1994	Driller Name:	CLEARWATER ARTESIAN WELL COMPANY, I
Map:	3	Driller Address:	15 JESSIE DOE RD
Type Description:	DRILLED IN BEDROCK	Driller City:	ROLLINSFORD
Use Description:	DOMESTIC;	Driller State:	NH
Total Depth:	205 ft	Driller Zip:	03869
Depth to Bedrock:	85 ft	Driller Email:	CLEARWATERINC@COMCAST.NET
Casing:	96 ft	Driller Status:	Active
Tested Yield:	20 gal/min	Driller Phone:	603-742-7531
Static Water Level:		Address 2:	

Measured Yield Aftr  
 Developmt:  
 Well Completion Report:

Map Key	Direction	Distance (mi)	Distance (ft)	Elevation (ft)	DB
37	NW	1.00	5,270.89	161.18	WATER WELLS

Well ID WRB No:	067.0525	Driller Well No:	MW-103
Lot No:	28	Driller License No:	1793
Completed Date:	03/07/2012	Driller Name:	EASTERN ANALYTICAL INC
Map:	38	Driller Address:	25 CHENELL DR
Type Description:	GRAVEL (DRILLED)	Driller City:	CONCORD
Use Description:	DOMESTIC DRINKING WATER;	Driller State:	NH
Total Depth:	25 ft	Driller Zip:	03301
Depth to Bedrock:		Driller Email:	BRIANRL@EAILABS.COM
Casing:	15 ft	Driller Status:	Active
Tested Yield:		Driller Phone:	603-228-0525
Static Water Level:	20 ft	Address 2:	

Measured Yield Aftr  
 Developmt:  
 Well Completion Report:

Map Key	Direction	Distance (mi)	Distance (ft)	Elevation (ft)	DB
37	NW	1.00	5,270.89	161.18	WATER WELLS

Well ID WRB No:	067.0752	Driller Well No:	144692
Lot No:	00000	Driller License No:	1494
Completed Date:	04/05/2017	Driller Name:	NEW ENGLAND BORING

# Wells and Additional Sources Detail Report

Map:	38028	Driller Address:	CONTRACTORS 40 FORDWAY EXT
Type Description:	GRAVEL (DRILLED)	Driller City:	DERRY
Use Description:	TEST / EXPLORATION;	Driller State:	NH
Total Depth:	35 ft	Driller Zip:	03038
Depth to Bedrock:		Driller Email:	THOMAS.GARSDIE@NEBORING.COM
Casing:	25 ft	Driller Status:	Active
Tested Yield:		Driller Phone:	603-437-1610
Static Water Level:	26.10 ft	Address 2:	
Measured Yield Aftr Developmt:			
Well Completion Report:			

Map Key	Direction	Distance (mi)	Distance (ft)	Elevation (ft)	DB
37	NW	1.00	5,270.89	161.18	WATER WELLS

Well ID WRB No:	067.0524	Driller Well No:	MW-104
Lot No:	28	Driller License No:	1793
Completed Date:	04/03/2012	Driller Name:	EASTERN ANALYTICAL INC
Map:	38	Driller Address:	25 CHENELL DR
Type Description:	GRAVEL (DRILLED)	Driller City:	CONCORD
Use Description:	DOMESTIC DRINKING WATER;	Driller State:	NH
Total Depth:	25 ft	Driller Zip:	03301
Depth to Bedrock:		Driller Email:	BRIANRL@EAILABS.COM
Casing:	15 ft	Driller Status:	Active
Tested Yield:		Driller Phone:	603-228-0525
Static Water Level:	19 ft	Address 2:	
Measured Yield Aftr Developmt:			
Well Completion Report:			

Map Key	Direction	Distance (mi)	Distance (ft)	Elevation (ft)	DB
37	NW	1.00	5,270.89	161.18	WATER WELLS

Well ID WRB No:	067.0788	Driller Well No:	MW-101
Lot No:	028	Driller License No:	1494
Completed Date:	03/25/2020	Driller Name:	NEW ENGLAND BORING CONTRACTORS
Map:	038	Driller Address:	40 FORDWAY EXT
Type Description:	GRAVEL (DRILLED)	Driller City:	DERRY
Use Description:	TEST / EXPLORATION;	Driller State:	NH
Total Depth:	30 ft	Driller Zip:	03038
Depth to Bedrock:		Driller Email:	THOMAS.GARSDIE@NEBORING.COM
Casing:	20 ft	Driller Status:	Active
Tested Yield:		Driller Phone:	603-437-1610
Static Water Level:	25 ft	Address 2:	

## Wells and Additional Sources Detail Report

Measured Yield Afr  
Developmt:  
Well Completion Report:

## Radon Information

This section lists any relevant radon information found for the target property.

Federal EPA Radon Zone for *STRAFFORD* County: **2**

*Zone 1: Counties with predicted average indoor radon screening levels greater than 4 pCi/L*

*Zone 2: Counties with predicted average indoor radon screening levels from 2 to 4 pCi/L*

*Zone 3: Counties with predicted average indoor radon screening levels less than 2 pCi/L*

---

Federal Area Radon Information for *DOVER* City

No Measures/Homes: 10  
Arithmetic Mean: 3  
Notes on Data Table: Table 1. New Hampshire 1987-1990 Winter Indoor Radon Survey data by Town. Data are from short-term charcoal canister measurements.

Federal Area Radon Information for *STRATFORD* City

No Measures/Homes: 4  
Arithmetic Mean: 54.2  
Notes on Data Table: Table 1. New Hampshire 1987-1990 Winter Indoor Radon Survey data by Town. Data are from short-term charcoal canister measurements.

Federal Area Radon Information for *STRATFORD* City

No Measures/Homes: 7  
Arithmetic Mean: 20.3  
Notes on Data Table: Table 1. New Hampshire 1987-1990 Winter Indoor Radon Survey data by Town. Data are from short-term charcoal canister measurements.

Federal Area Radon Information for *ROLLINSFORD* City

No Measures/Homes: 8  
Arithmetic Mean: 2.8  
Notes on Data Table: Table 1. New Hampshire 1987-1990 Winter Indoor Radon Survey data by Town. Data are from short-term charcoal canister measurements.

## **Federal Sources**

### **FEMA National Flood Hazard Layer**

**FEMA FLOOD**

The National Flood Hazard Layer (NFHL) data incorporates Flood Insurance Rate Map (FIRM) databases published by the Federal Emergency Management Agency (FEMA), and any Letters Of Map Revision (LOMRs) that have been issued against those databases since their publication date. The FIRM Database is the digital, geospatial version of the flood hazard information shown on the published paper FIRMs. The FIRM Database depicts flood risk information and supporting data used to develop the risk data. The FIRM Database is derived from Flood Insurance Studies (FISs), previously published FIRMs, flood hazard analyses performed in support of the FISs and FIRMs, and new mapping data, where available.

### **Indoor Radon Data**

**INDOOR RADON**

Indoor radon measurements tracked by the Environmental Protection Agency(EPA) and the State Residential Radon Survey.

### **Public Water Systems Violations and Enforcement Data**

**PWSV**

List of drinking water violations and enforcement actions from the Safe Drinking Water Information System (SDWIS) made available by the Drinking Water Protection Division of the US EPA's Office of Groundwater and Drinking Water. Enforcement sensitive actions are not included in the data released by the EPA. Address information provided in SWDIS may correspond either with the physical location of the water system, or with a contact address.

### **Radon Zone Level**

**RADON ZONE**

Areas showing the level of Radon Zones (level 1, 2 or 3) by county. This data is maintained by the Environmental Protection Agency (EPA).

### **Safe Drinking Water Information System (SDWIS)**

**SDWIS**

The Safe Drinking Water Information System (SDWIS) contains information about public water systems as reported to US Environmental Protection Agency (EPA) by the states. Addresses may correspond with the location of the water system, or with a contact address.

### **Soil Survey Geographic database**

**SSURGO**

The Soil Survey Geographic database (SSURGO) contains information about soil as collected by the National Cooperative Soil Survey at the Natural Resources Conservation Service (NRCS). Soil maps outline areas called map units. The map units are linked to soil properties in a database. Each map unit may contain one to three major components and some minor components.

### **U.S. Fish & Wildlife Service Wetland Data**

**US WETLAND**

The U.S. Fish & Wildlife Service Wetland layer represents the approximate location and type of wetlands and deepwater habitats in the United States.

### **USGS Current Topo**

**US TOPO**

US Topo topographic maps are produced by the National Geospatial Program of the U.S. Geological Survey (USGS). The project was launched in late 2009, and the term "US Topo" refers specifically to quadrangle topographic maps published in 2009 and later.

### **USGS Geology**

**US GEOLOGY**

Seamless maps depicting geological information provided by the United States Geological Survey (USGS).

### **USGS National Water Information System**

**FED USGS**

The U.S. Geological Survey (USGS)'s National Water Information System (NWIS) is the nation's principal repository of water resources data. This database includes comprehensive information of well-construction details, time-series data for gage height, streamflow, groundwater level, and precipitation and water use data.

## **State Sources**

### **Oil and Gas Wells**

**OGW**

As of NH state regulatory agencies, FracTracker Alliance - state of New Hampshire confirmed not to have

# Appendix

any active (drilled but not plugged) oil and gas wells.

## Water Wells

A water well database maintained by the Department of Environmental Services (DES) Drinking Water and Groundwater Bureau.

## WATER WELLS

## Liability Notice

**Reliance on information in Report:** The Physical Setting Report (PSR) DOES NOT replace a full Phase I Environmental Site Assessment but is solely intended to be used as a review of environmental databases and physical characteristics for the site or adjacent properties.

**License for use of information in Report:** No page of this report can be used without this cover page, this notice and the project property identifier. The information in Report(s) may not be modified or re-sold.

**Your Liability for misuse:** Using this Service and/or its reports in a manner contrary to this Notice or your agreement will be in breach of copyright and contract and ERIS may obtain damages for such mis-use, including damages caused to third parties, and gives ERIS the right to terminate your account, rescind your license to any previous reports and to bar you from future use of the Service.

**No warranty of Accuracy or Liability for ERIS:** The information contained in this report has been produced by ERIS Information Inc. ("ERIS") using various sources of information, including information provided by Federal and State government departments. The report applies only to the address and up to the date specified on the cover of this report, and any alterations or deviation from this description will require a new report. This report and the data contained herein does not purport to be and does not constitute a guarantee of the accuracy of the information contained herein and does not constitute a legal opinion nor medical advice. Although ERIS has endeavored to present you with information that is accurate, ERIS Information Inc. disclaims, any and all liability for any errors, omissions, or inaccuracies in such information and data, whether attributable to inadvertence, negligence or otherwise, and for any consequences arising therefrom. Liability on the part of ERIS is limited to the monetary value paid for this report.

**Trademark and Copyright:** You may not use the ERIS trademarks or attribute any work to ERIS other than as outlined above. This Service and Report(s) are protected by copyright owned by ERIS Information Inc. Copyright in data used in the Service or Report(s) (the "Data") is owned by ERIS or its licensors. The Service, Report(s) and Data may not be copied or reproduced in whole or in any substantial part without prior written consent of ERIS.



**APPENDIX D**

---

USER QUESTIONNAIRE

### USER QUESTIONNAIRE

In order to qualify for one of the *Landowner Liability Protections* (LLPs) offered by the Small Business Liability Relief and Brownfields Revitalization Act of 2001 (the “*Brownfields Amendments*”), the *User* must provide the following information (if available) to the *environmental professional*. Failure to provide this information could result in a determination that “*all appropriate inquiry*” is not complete.

**(1) Environmental cleanup liens that are filed or recorded against the Property (40 CFR 312.25).**

Did a search of recorded land title records (or judicial records where appropriate, see Note 1 below) identify any environmental liens filed or recorded against the *property* under federal, tribal, state or local law? **NO**

Note 1 – *In certain jurisdictions, federal, tribal, state or local statutes, or regulations specify that environmental liens and AULs be filed in judicial records rather than in land title records. In such cases judicial records must be searched for environmental liens and AULs.*

**(2) Activity and Use Limitations that are in place on the Property or that have been filed or recorded against (40 CFR 312.26(a)(1)(v) and vi)).**

Did the search of recorded land title records (or judicial records where appropriate, see Note 1 above) identify any AULs, such as engineering controls, land use restrictions or institutional controls that are in place at the *property* and/or have been filed or recorded against the *property* under federal, tribal, state or local law? **NO**

**(3) Specialized knowledge or experience of the person seeking to qualify for the LLP (40 CFR 312.28).**

Do you have any specialized knowledge or experience related to the *property* or nearby properties? For example, are you involved in the same line of business as the current or former occupants of the *property* or an adjoining *property* so that you would have specialized knowledge of the chemicals and processes used by this type of business? **Used as auto repair business from ~1969 by her father initially and then her brother when her father retired about 13 years ago. Her father originally acquired the building at 116 Broadway via foreclosure auction in the 1990s.**

**(4) Relationship of the purchase price to the fair market value of the *property* if it were not contaminated (40 CFR 312.29).**

Does the purchase price being paid for this *property* reasonably reflect the fair market value of the *property*? If you conclude that there is a difference, have you considered whether the lower purchase price is because contamination is known or believed to be present at the *property*? **YES**

**(5) Commonly known or reasonably ascertainable information about the property (40 CFR 312.30).**

Are you aware of commonly known or *reasonably ascertainable* information about the *property* that would help the *environmental professional* to identify conditions indicative of releases or threatened releases? For example:

(a.) Do you know the past uses of the *property*? **Auto repair station at #118 since ~1969, owned and operated by her father and brother. Other building at #116 Broadway has been auto repair used by father/brother and prior to purchase by her father was a gasoline station.**

(b.) Do you know of specific chemicals that are present or once were present at the *property*? **Various automotive fluids used in auto repair and waste oil.**

(c.) Do you know of spills or other chemical releases that have taken place at the *property*? **No other than possible release from former USTs at #116.**

(d.) Do you know of any environmental cleanups that have taken place at the *property*? **No, other than possible release from USTs at #116 Broadway.**

**(6) The degree of obviousness of the presence or likely presence of contamination at the *property*, and the ability to detect the contamination by appropriate investigation (40 CFR 312.31).**

Based on your knowledge and experience related to the *property*, are there any obvious indicators that point to the presence or likely presence of contamination at the *property*? **NO**

This User Questionnaire was completed for the property located at: **116 and 118 Broadway, Dover NH**



This questionnaire was completed by: Stephen E. Lee, StoneHill Title: Environmental Scientist

Completed with: owners daughter, Bobby Rinard during site visit.

Date completed: November 6, 2020

USER QUESTIONNAIRE

In order to qualify for one of the Landowner Liability Protections (LLPs) offered by the Small Business Liability Relief and Brownfields Revitalization Act of 2001 (the "Brownfields Amendments"), the User must provide the following information (if available) to the environmental professional. Failure to provide this information could result in a determination that "all appropriate inquiry" is not complete.

(1) Environmental cleanup liens that are filed or recorded against the Property (40 CFR 312.25).

Did a search of recorded land title records (or judicial records where appropriate, see Note 1 below) identify any environmental liens filed or recorded against the property under federal, tribal, state or local law?

NO

Note 1 – In certain jurisdictions, federal, tribal, state or local statutes, or regulations specify that environmental liens and AULs be filed in judicial records rather than in land title records. In such cases judicial records must be searched for environmental liens and AULs.

(2) Activity and Use Limitations that are in place on the Property or that have been filed or recorded against (40 CFR 312.26(a)(1)(v) and vi)).

Did the search of recorded land title records (or judicial records where appropriate, see Note 1 above) identify any AULs, such as engineering controls, land use restrictions or institutional controls that are in place at the property and/or have been filed or recorded against the property under federal, tribal, state or local law?

NO

(3) Specialized knowledge or experience of the person seeking to qualify for the LLP (40 CFR 312.28).

Do you have any specialized knowledge or experience related to the property or nearby properties? For example, are you involved in the same line of business as the current or former occupants of the property or an adjoining property so that you would have specialized knowledge of the chemicals and processes used by this type of business?

NO

(4) Relationship of the purchase price to the fair market value of the property if it were not contaminated (40 CFR 312.29).

Does the purchase price being paid for this property reasonably reflect the fair market value of the property? If you conclude that there is a difference, have you considered whether the lower purchase price is because contamination is known or believed to be present at the property?

Yes

No reduction in Purchase Price due to Environmental issues on site

(5) Commonly known or reasonably ascertainable information about the property (40 CFR 312.30).

Are you aware of commonly known or reasonably ascertainable information about the property that would help the environmental professional to identify conditions indicative of releases or threatened releases? For example:

(a.) Do you know the past uses of the property? Yes - Auto repair. That's as far back as I go.

(b.) Do you know of specific chemicals that are present or once were present at the property? NO

(c.) Do you know of spills or other chemical releases that have taken place at the property? NO

(d.) Do you know of any environmental cleanups that have taken place at the property? NO  
Supposedly tanks were removed from the former gas station owned by Rowell & Watson

**(6) The degree of obviousness of the presence or likely presence of contamination at the property, and the ability to detect the contamination by appropriate investigation (40 CFR 312.31).**

Based on your knowledge and experience related to the *property*, are there any obvious indicators that point to the presence or likely presence of contamination at the *property*? NO

This User Questionnaire was completed for the property located at: 116-118 Broadway, Dover

This questionnaire was completed by: Tim Dagan Title: S.U.P.

Date completed: 11/18/20

**APPENDIX E**

---

SITE PHOTOGRAPHS



**Site Photographs**  
116 – 118 Broadway, Dover, New Hampshire  
StoneHill File #20105



Front view of #116 Broadway.



Side view of #116 Broadway.



116 – 118 Broadway, Dover, New Hampshire  
StoneHill File #20105



Storage shed on north side of #116 Broadway.



Interior of storage shed with propane cylinders and 5-gallon paint containers.



116 – 118 Broadway, Dover, New Hampshire  
StoneHill File #20105



Natural gas meter on north side of #116 Broadway.



Empty 275-gallon aboveground storage tank on north side of #116 Broadway.



116 – 118 Broadway, Dover, New Hampshire  
StoneHill File #20105



Inside garage at 116 Broadway with 5-gallon and 1-gallon paint and paint thinner containers.



Containers inside flammable storage cabinet at 116 Broadway.

116 – 118 Broadway, Dover, New Hampshire  
StoneHill File #20105



Air compressor and space heater inside garage at 116 Broadway.



Sealed floor drain under vehicle at 116 Broadway.



116 – 118 Broadway, Dover, New Hampshire  
StoneHill File #20105



Photograph of old gas station at Site.



Front view of 118 Broadway.



116 – 118 Broadway, Dover, New Hampshire  
StoneHill File #20105



Trench drain in south service bay at 118 Broadway.



Trench drain with adjacent floor drain.



116 – 118 Broadway, Dover, New Hampshire  
StoneHill File #20105



Floor drain with cover removed and water in bottom.




Manhole cover on south side of 118 Broadway building.



116 – 118 Broadway, Dover, New Hampshire  
StoneHill File #20105



Two (2) waste oil tanks in central portion of 118 Broadway garage.



Minor staining near base of waste oil tank.

116 – 118 Broadway, Dover, New Hampshire  
StoneHill File #20105




Waste oil furnace in central portion of 118 Broadway building.



55-gallon drum of virgin motor oil.



116 – 118 Broadway, Dover, New Hampshire  
StoneHill File #20105



5-gallon container of paint thinner.



Aboveground floor lift with waste oil collection device.

116 – 118 Broadway, Dover, New Hampshire  
StoneHill File #20105



Waste oil collection containers.



Additional aboveground vehicle lift.



116 – 118 Broadway, Dover, New Hampshire  
StoneHill File #20105



Additional overhead waste oil furnace.



Vehicle alignment service bay.

116 – 118 Broadway, Dover, New Hampshire  
StoneHill File #20105



Typical welding cannisters.



Waste oil storage tank in central portion of 118 Broadway garage.



116 – 118 Broadway, Dover, New Hampshire  
StoneHill File #20105



Waste oil tote and air compressor.



Three (3) 275-gallon waste oil ASTs and additional 300-gallon waste oil AST.



116 – 118 Broadway, Dover, New Hampshire  
StoneHill File #20105



Three (3) waste oil storage tanks with minor staining on floor.



Propane tanks on north side of 118 Broadway building.



116 – 118 Broadway, Dover, New Hampshire  
StoneHill File #20105



Solid waste dumpsters on north side of 118 Broadway building.



Miscellaneous equipment and empty gasoline containers in storage shed on north side of building.



116 – 118 Broadway, Dover, New Hampshire  
StoneHill File #20105



View of parking area on north side of 118 Broadway.



Minor staining adjacent to 55-gallon drum on north side of 118 Broadway building.

**APPENDIX F**

---



INDUSTRIAL USER DISCHARGE PERMIT APPLICATION

Section A. General Information

All items are to be completed. Proposed discharge should indicate whether discharge information is actual or estimated. Existing and increased discharges must give actual information for all questions. If an item is not applicable indicate "NA". Unless otherwise specified, please print or type.

- | <input checked="" type="checkbox"/> | Existing Discharge                                        | <input type="checkbox"/> | Proposed Discharge | <input type="checkbox"/> | Application for Increased Use |
|-------------------------------------|-----------------------------------------------------------|--------------------------|--------------------|--------------------------|-------------------------------|
| 1.                                  | Company Name: <u>Stratford Tire</u>                       |                          |                    |                          |                               |
| 2.                                  | Address: <u>118 Broadway</u>                              |                          |                    |                          |                               |
| 3.                                  | Mailing Address (if different): _____                     |                          |                    |                          |                               |
| 4.                                  | Name of Signing Official: <u>Daniel Hashem</u>            |                          |                    |                          |                               |
| 5.                                  | Title of Signing Official: <u>Pres</u>                    |                          |                    |                          |                               |
| 6.                                  | Business Phone Number: <u>(603) 7421111</u>               |                          |                    |                          |                               |
| 7.                                  | Person to contact concerning information provided herein: |                          |                    |                          |                               |
| a.                                  | Name: <u>Daniel Hashem</u>                                |                          |                    |                          |                               |
| b.                                  | Title: <u>President</u>                                   |                          |                    |                          |                               |
| c.                                  | Business Phone: <u>(603) 7421111</u>                      |                          |                    |                          |                               |

I have personally examined and am familiar with the information submitted in this document and attachments. Based upon my inquiry of those individuals immediately responsible for obtaining the information reported herein, I believe that the submitted information is true, accurate and complete. I am aware that there are significant penalties for submitting false information, including the possibility of fine and/or imprisonment.



8/4/92  
Date

Daniel Hashem  
Signature of Official  
(Seal if applicable)

INDUSTRIAL DISCHARGE PERMIT RE-APPLICATION

IN COMPLETING THIS RENEWAL FORM YOU ARE CERTIFYING THAT THE PRESENT INDUSTRIAL DISCHARGE APPLICATION ON FILE AT THE DOVER POTW IS CURRENT, AND ACCURATELY REFLECTS THE CONDITIONS OR CIRCUMSTANCES UNDER WHICH YOU DISCHARGE TO THE SANITARY SEWER. IF IT DOES NOT PLEASE LIST THE CHANGES.


*completely plugged off*

THIS RENEWAL IS ONLY EFFECTIVE WHEN SUBMITTED IN CONJUNCTION WITH SECTION (A) OF A DISCHARGE PERMIT APPLICATION SIGNED BY THE APPROPRIATE COMPANY OR BUSINESS OFFICIAL.

RETURN THIS PERMIT RENEWAL APPLICATION TO OPERATIONS MANAGEMENT INTERNATIONAL(OMI) A MINIMUM OF THIRTY (30) DAYS PRIOR TO THE EXPIRATION DATE OF YOUR CURRENT INDUSTRIAL DISCHARGE PERMIT.

THE CITY OF DOVER WILL ISSUE A SEPARATE INVOICE FOR THE BILLING OF YOUR INDUSTRIAL DISCHARGE PERMIT FEE.

OPERATIONS MANAGEMENT INTERNATIONAL  
484 MIDDLE RD.  
DOVER, NEW HAMPSHIRE  
03820  
ATTN: INDUSTRIAL PRETREATMENT



**STRAFFORD TIRE & BATTERY, INC.**


118 BROADWAY, DOVER, NH 03820

**603-742-1111**

Alignment - Shocks - Mufflers - Brakes - Towing

To whom it may concern:  
Strafford Tire + Battery  
no longer uses grease  
trap drain. we  
plugged it.

Thank you!





**APPENDIX G**

---



# DATABASE REPORT

**Project Property:** *First Seacoast Bank - Dover NH  
116 - 118 Broadway  
Dover NH 03820*

**Project No:** *20105*

**Report Type:** *Database Report*

**Order No:** *20310400153*

**Requested by:** *Corporate Environmental Advisors, Inc.  
(CEA)*

**Date Completed:** *November 5, 2020*

# Table of Contents

Table of Contents.....	2
Executive Summary.....	3
Executive Summary: Report Summary.....	4
Executive Summary: Site Report Summary - Project Property.....	7
Executive Summary: Site Report Summary - Surrounding Properties.....	8
Executive Summary: Summary by Data Source.....	15
Map.....	24
Aerial.....	27
Topographic Map.....	28
Detail Report.....	29
Unplottable Summary.....	555
Unplottable Report.....	557
Appendix: Database Descriptions.....	584
Definitions.....	593

## **Notice: IMPORTANT LIMITATIONS and YOUR LIABILITY**

**Reliance on information in Report:** This report DOES NOT replace a full Phase I Environmental Site Assessment but is solely intended to be used as database review of environmental records.

**License for use of information in Report:** No page of this report can be used without this cover page, this notice and the project property identifier. The information in Report(s) may not be modified or re-sold.

**Your Liability for misuse:** Using this Service and/or its reports in a manner contrary to this Notice or your agreement will be in breach of copyright and contract and ERIS may obtain damages for such mis-use, including damages caused to third parties, and gives ERIS the right to terminate your account, rescind your license to any previous reports and to bar you from future use of the Service.

**No warranty of Accuracy or Liability for ERIS:** The information contained in this report has been produced by ERIS Information Inc. ("ERIS") using various sources of information, including information provided by Federal and State government departments. The report applies only to the address and up to the date specified on the cover of this report, and any alterations or deviation from this description will require a new report. This report and the data contained herein does not purport to be and does not constitute a guarantee of the accuracy of the information contained herein and does not constitute a legal opinion nor medical advice. Although ERIS has endeavored to present you with information that is accurate, ERIS disclaims, any and all liability for any errors, omissions, or inaccuracies in such information and data, whether attributable to inadvertence, negligence or otherwise, and for any consequences arising therefrom. Liability on the part of ERIS is limited to the monetary value paid for this report.

**Trademark and Copyright:** You may not use the ERIS trademarks or attribute any work to ERIS other than as outlined above. This Service and Report (s) are protected by copyright owned by ERIS Information Inc. Copyright in data used in the Service or Report(s) (the "Data") is owned by ERIS or its licensors. The Service, Report(s) and Data may not be copied or reproduced in whole or in any substantial part without prior written consent of ERIS.

# Executive Summary

## Property Information:

**Project Property:** *First Seacoast Bank - Dover NH  
116 - 118 Broadway Dover NH 03820*

**Project No:** *20105*

### **Coordinates:**

**Latitude:** *43.20579761*  
**Longitude:** *-70.86902888*  
**UTM Northing:** *4,785,364.43*  
**UTM Easting:** *348,166.22*  
**UTM Zone:** *UTM Zone 19T*

**Elevation:** *84 FT*

## Order Information:

**Order No:** *20310400153*  
**Date Requested:** *November 4, 2020*  
**Requested by:** *Corporate Environmental Advisors, Inc.(CEA)*  
**Report Type:** *Database Report*

## Historicals/Products:

**Aerial Photographs** *Historical Aerials (Boundaries)*  
**City Directory Search** *CD - 2 Street Search*  
**ERIS Xplorer** *[ERIS Xplorer](#)*  
**Excel Add-On** *Excel Add-On*  
**Fire Insurance Maps** *US Fire Insurance Maps*  
**Physical Setting Report (PSR)** *Physical Setting Report (PSR)*  
**Topographic Map** *Topographic Maps*

# Executive Summary: Report Summary

<i>Database</i>	<i>Searched</i>	<i>Search Radius</i>	<i>Project Property</i>	<i>Within 0.12mi</i>	<i>0.125mi to 0.25mi</i>	<i>0.25mi to 0.50mi</i>	<i>0.50mi to 1.00mi</i>	<i>Total</i>
<b><u>Standard Environmental Records</u></b>								
<b>Federal</b>								
FRP	Y	0.25	0	0	0	-	-	0
NPL	Y	1	0	0	0	0	0	0
PROPOSED NPL	Y	1	0	0	0	0	0	0
DELETED NPL	Y	0.5	0	0	0	0	-	0
SEMS	Y	0.5	0	0	0	0	-	0
ODI	Y	0.5	0	0	0	0	-	0
SEMS ARCHIVE	Y	0.5	0	0	0	0	-	0
CERCLIS	Y	0.5	0	0	0	0	-	0
IODI	Y	0.5	0	0	0	0	-	0
CERCLIS NFRAP	Y	0.5	0	0	0	0	-	0
CERCLIS LIENS	Y	PO	0	-	-	-	-	0
RCRA CORRACTS	Y	1	0	0	0	0	0	0
RCRA TSD	Y	0.5	0	0	0	0	-	0
RCRA LQG	Y	0.25	0	0	0	-	-	0
RCRA SQG	Y	0.25	0	0	0	-	-	0
RCRA CESQG	Y	0.25	0	3	0	-	-	3
RCRA NON GEN	Y	0.25	1	2	2	-	-	5
FED ENG	Y	0.5	0	0	0	0	-	0
FED INST	Y	0.5	0	0	0	0	-	0
ERNS 1982 TO 1986	Y	PO	0	-	-	-	-	0
ERNS 1987 TO 1989	Y	PO	0	-	-	-	-	0
ERNS	Y	PO	0	-	-	-	-	0
FED BROWNFIELDS	Y	0.5	0	0	1	0	-	1
FEMA UST	Y	0.25	0	0	0	-	-	0
REFN	Y	0.25	0	0	0	-	-	0
BULK TERMINAL	Y	0.25	0	0	0	-	-	0
SEMS LIEN	Y	PO	0	-	-	-	-	0



Database	Searched	Search Radius	Project Property	Within 0.12mi	0.125mi to 0.25mi	0.25mi to 0.50mi	0.50mi to 1.00mi	Total
SUPERFUND ROD	Y	1	0	0	0	0	0	0
<b>State</b>								
SHWS	Y	1	0	1	1	1	10	13
DELISTED SHWS	Y	1	0	0	1	0	0	1
SWF	Y	0.5	0	0	0	0	-	0
LUST	Y	0.5	0	1	2	12	-	15
LAST	Y	0.5	0	0	1	0	-	1
LST	Y	0.5	0	3	3	12	-	18
DELISTED LST	Y	0.5	0	0	0	0	-	0
UST	Y	0.25	0	2	2	-	-	4
AST	Y	0.25	0	0	1	-	-	1
DELISTED TANK	Y	0.25	0	0	0	-	-	0
INST	Y	0.5	0	0	0	0	-	0
BROWNFIELDS	Y	0.5	0	0	0	0	-	0
<b>Tribal</b>								
INDIAN LUST	Y	0.5	0	0	0	0	-	0
INDIAN UST	Y	0.25	0	0	0	-	-	0
DELISTED ILST	Y	0.5	0	0	0	0	-	0
DELISTED IUST	Y	0.25	0	0	0	-	-	0
<b>County</b> <i>No County standard environmental record sources available for this State.</i>								
<b><u>Additional Environmental Records</u></b>								
<b>Federal</b>								
PFAS NPL	Y	0.5	0	0	0	0	-	0
FINDS/FRS	Y	PO	1	-	-	-	-	1
TRIS	Y	PO	0	-	-	-	-	0
PFAS TRI	Y	0.5	0	0	0	0	-	0
PFAS WATER	Y	0.5	0	0	0	0	-	0
HMIRS	Y	0.125	0	0	-	-	-	0
NCDL	Y	0.125	0	0	-	-	-	0
TSCA	Y	0.125	0	0	-	-	-	0
HIST TSCA	Y	0.125	0	0	-	-	-	0
FTTS ADMIN	Y	PO	0	-	-	-	-	0
FTTS INSP	Y	PO	0	-	-	-	-	0

<b>Database</b>	<b>Searched</b>	<b>Search Radius</b>	<b>Project Property</b>	<b>Within 0.12mi</b>	<b>0.125mi to 0.25mi</b>	<b>0.25mi to 0.50mi</b>	<b>0.50mi to 1.00mi</b>	<b>Total</b>
PRP	Y	PO	0	-	-	-	-	0
SCRD DRYCLEANER	Y	0.5	0	0	0	0	-	0
ICIS	Y	PO	0	-	-	-	-	0
FED DRYCLEANERS	Y	0.25	0	0	0	-	-	0
DELISTED FED DRY	Y	0.25	0	0	0	-	-	0
FUDS	Y	1	0	0	0	0	0	0
PIPELINE INCIDENT	Y	PO	0	-	-	-	-	0
MLTS	Y	PO	0	-	-	-	-	0
HIST MLTS	Y	PO	0	-	-	-	-	0
MINES	Y	0.25	0	0	0	-	-	0
ALT FUELS	Y	0.25	0	0	0	-	-	0
SSTS	Y	0.25	0	0	0	-	-	0
PCB	Y	0.5	0	0	0	0	-	0

<b>State</b>	<b>Searched</b>	<b>Search Radius</b>	<b>Project Property</b>	<b>Within 0.12mi</b>	<b>0.125mi to 0.25mi</b>	<b>0.25mi to 0.50mi</b>	<b>0.50mi to 1.00mi</b>	<b>Total</b>
ALL SITES	Y	0.5	0	1	2	13	-	16
CDL	Y	PO	0	-	-	-	-	0
SPL	Y	0.125	0	1	-	-	-	1
DRYCLEANERS	Y	0.25	0	0	0	-	-	0
PFAS	Y	0.5	0	3	0	2	-	5
PFAS AFFF	Y	0.5	0	0	0	0	-	0

**Tribal** *No Tribal additional environmental record sources available for this State.*

**County** *No County additional environmental record sources available for this State.*

<b>Total:</b>			<b>2</b>	<b>17</b>	<b>16</b>	<b>40</b>	<b>10</b>	<b>85</b>
---------------	--	--	----------	-----------	-----------	-----------	-----------	-----------

*\* PO – Property Only*  
*\* 'Property and adjoining properties' database search radii are set at 0.25 miles.*

## Executive Summary: Site Report Summary - Project Property

<b>Map Key</b>	<b>DB</b>	<b>Company/Site Name</b>	<b>Address</b>	<b>Direction</b>	<b>Distance (mi/ft)</b>	<b>Elev Diff (ft)</b>	<b>Page Number</b>
<a href="#">1</a>	RCRA NON GEN	STRAFFORD TIRE & BATTERY INC	118 BROADWAY DOVER NH 03820  <i>EPA Handler ID: NHD986483634</i>	E	0.00 / 0.00	0	<a href="#">29</a>
<a href="#">1</a>	FINDS/FRS	STRAFFORD TIRE & BATTERY INC	118 BROADWAY DOVER NH 03820	E	0.00 / 0.00	0	<a href="#">30</a>

## Executive Summary: Site Report Summary - Surrounding Properties

Map Key	DB	Company/Site Name	Address	Direction	Distance (mi/ft)	Elev Diff (ft)	Page Number
<a href="#">2</a>	LST	MILDRED KELLY	11 PEARL ST DOVER NH  <i>Site No:</i> 200506053	WNW	0.01 / 62.02	5	<a href="#">31</a>
<a href="#">3</a>	RCRA CESQG	BATTERY SOLUTIONS	122 BROADWAY DOVER NH 03820  <i>EPA Handler ID:</i> NHD510229073	ENE	0.02 / 89.25	4	<a href="#">34</a>
<a href="#">4</a>	RCRA NON GEN	SIG SAUER INC	129 BROADWAY DOVER NH 03820  <i>EPA Handler ID:</i> NHD510213762	E	0.03 / 134.99	1	<a href="#">35</a>
<a href="#">5</a>	RCRA NON GEN	RICHARD D F OIL COMPANY	124 BROADWAY DOVER NH 03820  <i>EPA Handler ID:</i> NHD510098429	NE	0.04 / 198.61	7	<a href="#">37</a>
<a href="#">6</a>	RCRA CESQG	GOSS INTERNATIONAL AMERICAS INC	121 BROADWAY DOVER NH 03820  <i>EPA Handler ID:</i> NHD037695236	ESE	0.07 / 344.34	1	<a href="#">37</a>
<a href="#">6</a>	ALL SITES	GOSS INTERNATIONAL AMERICAS	121 BROADWAY DOVER NH	ESE	0.07 / 344.34	1	<a href="#">47</a>
<a href="#">6</a>	SHWS	GOSS INTERNATIONAL AMERICAS	121 BROADWAY DOVER NH	ESE	0.07 / 344.34	1	<a href="#">49</a>
<a href="#">6</a>	SPL	GOSS INTERNATIONAL AMERICAS	121 BROADWAY DOVER NH  <i>Site No:</i> 199011005	ESE	0.07 / 344.34	1	<a href="#">73</a>
<a href="#">6</a>	UST	HEIDELBERG WEB SYSTEMS INC (FRMLY HARRIS	121 BROADWAY DOVER NH  <i>Facility ID   Active Tanks (One)   Closed Tanks (One):</i> 0110667   0   5 <i>Tank No:</i> 4, 1, 3, 2, 5	ESE	0.07 / 344.34	1	<a href="#">74</a>
<a href="#">6</a>	PFAS	HEIDELBERG WEB SYSTEMS INC (FRMLY HARRIS	121 BROADWAY DOVER NH	ESE	0.07 / 344.34	1	<a href="#">81</a>
<a href="#">6</a>	PFAS	HEIDELBERG WEB SYSTEMS INC (FRMLY HARRIS	121 BROADWAY DOVER NH	ESE	0.07 / 344.34	1	<a href="#">81</a>
<a href="#">6</a>	PFAS	HEIDELBERG WEB SYSTEMS INC (FRMLY HARRIS	121 BROADWAY DOVER NH	ESE	0.07 / 344.34	1	<a href="#">81</a>

Map Key	DB	Company/Site Name	Address	Direction	Distance (mi/ft)	Elev Diff (ft)	Page Number
		HARRIS					
<a href="#">7</a>	RCRA CESQG	MICRONICS INC	119 BROADWAY DOVER NH 03820 <i>EPA Handler ID:</i> NHD510211907	SSE	0.08 / 426.47	-2	<a href="#">82</a>
<a href="#">8</a>	LUST	FORMER MCDONNELL PROPERTY	103 BROADWAY DOVER NH <i>Site No:</i> 201208065	S	0.08 / 439.19	-2	<a href="#">86</a>
<a href="#">8</a>	UST	MCDONNELL PROPERTY	103 BROADWAY DOVER NH <i>Facility ID   Active Tanks (One)   Closed Tanks (One):</i> 0115924   0   1 <i>Tank No:</i> 1	S	0.08 / 439.19	-2	<a href="#">104</a>
<a href="#">9</a>	LST	SEABROOK RESIDENCE	11 HILL ST DOVER NH <i>Site No:</i> 200704024	SW	0.10 / 549.24	-14	<a href="#">106</a>
<a href="#">10</a>	LST	KEEFE PROPERTY	22 HILL ST DOVER NH <i>Site No:</i> 200810028	WSW	0.12 / 645.80	-8	<a href="#">108</a>
<a href="#">11</a>	RCRA NON GEN	DF RICHARD ENERGY	85 BROADWAY DOVER NH 03820 <i>EPA Handler ID:</i> NHD510189962	SSW	0.15 / 806.88	-15	<a href="#">111</a>
<a href="#">12</a>	ALL SITES	D F RICHARD INC	81 BROADWAY DOVER NH	SSW	0.17 / 897.15	-16	<a href="#">112</a>
<a href="#">12</a>	LAST	D F RICHARD INC	81 BROADWAY DOVER NH <i>Site No:</i> 198806025	SSW	0.17 / 897.15	-16	<a href="#">113</a>
<a href="#">12</a>	AST	D F RICHARD INC	81 BROADWAY DOVER NH <i>Facility ID   Active Tanks (One)   Closed Tnks (One):</i> 880625A   0   8 <i>Tank No:</i> 102, 2, 4, 5, 6, 1, 101, 3	SSW	0.17 / 897.15	-16	<a href="#">126</a>
<a href="#">12</a>	UST	D F RICHARD INC	81 BROADWAY DOVER NH <i>Facility ID   Active Tanks (One)   Closed Tanks (One):</i> 0110305   0   4 <i>Tank No:</i> 1, 3, 2, 4	SSW	0.17 / 897.15	-16	<a href="#">128</a>
<a href="#">12</a>	LST	D F RICHARD INC	81 BROADWAY DOVER NH <i>Site No:</i> 198806025	SSW	0.17 / 897.15	-16	<a href="#">135</a>
<a href="#">13</a>	LUST	B&M RAILROAD PROPERTY	OAK STREET DOVER NH <i>Site No:</i> 199907016	E	0.18 / 932.70	4	<a href="#">136</a>
<a href="#">14</a>	ALL SITES	POTTERY-BY-ANDY (FORMER B&M ROUNDHOUSE)	75 OAK STREET DOVER NH	ENE	0.18 / 956.07	33	<a href="#">137</a>



<b>Map Key</b>	<b>DB</b>	<b>Company/Site Name</b>	<b>Address</b>	<b>Direction</b>	<b>Distance (mi/ft)</b>	<b>Elev Diff (ft)</b>	<b>Page Number</b>
<a href="#">14</a>	FED BROWNFIELDS	Dover Roundhouse	75 Oak Street DOVER NH 03820	ENE	0.18 / 956.07	33	<a href="#">140</a>
<a href="#">15</a>	DELISTED SHWS	ABANDONED NEEDLES	61 HILL STREET DOVER NH	W	0.20 / 1,034.64	2	<a href="#">141</a>
<a href="#">16</a>	RCRA NON GEN	MAACO	71 BROADWAY DOVER NH 03820 <i>EPA Handler ID:</i> NHD510088693	SSW	0.21 / 1,103.33	-19	<a href="#">142</a>
<a href="#">16</a>	LUST	CORRIVEAU-ROUTHIER INC	71 BROADWAY DOVER NH <i>Site No:</i> 199406010	SSW	0.21 / 1,103.33	-19	<a href="#">145</a>
<a href="#">16</a>	UST	CORRIVEAU-ROUTHIER INC	71 BROADWAY DOVER NH <i>Facility ID   Active Tanks (One)   Closed Tanks (One):</i> 0112682   0   2 <i>Tank No:</i> 1, 2	SSW	0.21 / 1,103.33	-19	<a href="#">146</a>
<a href="#">17</a>	SHWS	CHLORINATED VOC IN SURFACE WATER	AREA NORTH OF 81 BROADWAY DOVER NH	SSW	0.21 / 1,103.82	-19	<a href="#">149</a>
<a href="#">18</a>	LST	BONNIE LAYTON PROPERTY	3 HIGHLAND AVE ROLLINSFORD NH <i>Site No:</i> 200310087	NE	0.23 / 1,217.96	71	<a href="#">150</a>
<a href="#">19</a>	LST	TKL CORP	OAK ST ROLLINSFORD NH <i>Site No:</i> 199511029	ENE	0.25 / 1,311.50	31	<a href="#">153</a>
<a href="#">20</a>	LST	PLANT PROPERTY	18 E CONCORD ST DOVER NH <i>Site No:</i> 201011055	WSW	0.26 / 1,365.02	-8	<a href="#">162</a>
<a href="#">21</a>	LST	PARADIS PROPERTY	22 EAST ST DOVER NH <i>Site No:</i> 201810038	SW	0.26 / 1,391.82	-22	<a href="#">166</a>
<a href="#">22</a>	LUST	YIELD HOUSE	701 CENTRAL AVE DOVER NH <i>Site No:</i> 199502059	WNW	0.30 / 1,570.09	18	<a href="#">170</a>
<a href="#">23</a>	LUST	CARRIER COMMERCIAL PROPERTY	629 CENTRAL AVE DOVER NH <i>Site No:</i> 199712042	WSW	0.31 / 1,611.31	0	<a href="#">172</a>

<b>Map Key</b>	<b>DB</b>	<b>Company/Site Name</b>	<b>Address</b>	<b>Direction</b>	<b>Distance (mi/ft)</b>	<b>Elev Diff (ft)</b>	<b>Page Number</b>
<a href="#">24</a>	ALL SITES	M SAUNDERS INC	5 EAST ST DOVER NH	SW	0.31 / 1,628.54	-25	<a href="#">187</a>
<a href="#">25</a>	LUST	U HAUL	622 CENTRAL AVE DOVER NH <i>Site No: 199312022</i>	WSW	0.32 / 1,712.86	-2	<a href="#">188</a>
<a href="#">26</a>	ALL SITES	LOZIER	46 BROADWAY DOVER NH	SSW	0.33 / 1,751.98	-33	<a href="#">229</a>
<a href="#">27</a>	ALL SITES	REDS SHOE BARN INC	35 BROADWAY DOVER NH	SSW	0.34 / 1,777.90	-33	<a href="#">229</a>
<a href="#">28</a>	ALL SITES	BOLIN PROPERTY	611 CENTRAL AVE DOVER NH	WSW	0.34 / 1,787.71	-2	<a href="#">229</a>
<a href="#">29</a>	ALL SITES	DOVER AUTO BODY INC.	4 GRANITE STREET DOVER NH	SE	0.34 / 1,793.17	12	<a href="#">230</a>
<a href="#">30</a>	LST	DANA WIRKALA PROPERTY	7 HAM ST DOVER NH <i>Site No: 201203004</i>	WSW	0.34 / 1,808.13	-2	<a href="#">231</a>
<a href="#">31</a>	LUST	HERITAGE HILL APARTMENTS	149 PORTLAND AVE DOVER NH <i>Site No: 199107018</i>	ESE	0.34 / 1,814.93	37	<a href="#">232</a>
<a href="#">32</a>	LST	WAPPLER PROPERTY	34 NEW YORK STREET DOVER NH <i>Site No: 200703055</i>	SW	0.36 / 1,889.12	-22	<a href="#">244</a>
<a href="#">33</a>	LST	ROBBINS AUTO PARTS	13 PARK ST DOVER NH <i>Site No: 198604173</i>	SW	0.38 / 1,995.50	-13	<a href="#">246</a>
<a href="#">34</a>	LUST	STUDIO 590	590 CENTRAL AVE DOVER NH <i>Site No: 198906039</i>	WSW	0.38 / 2,005.11	1	<a href="#">250</a>
<a href="#">35</a>	LST	SHEA PROPERTY	18B NEW YORK STREET DOVER NH <i>Site No: 201109052</i>	SW	0.39 / 2,078.67	-16	<a href="#">251</a>
<a href="#">36</a>	LST	ADAMS PROPERTY	100 GROVE STREET DOVER NH <i>Site No: 201307050</i>	W	0.41 / 2,161.49	-20	<a href="#">256</a>
<a href="#">37</a>	ALL SITES	IBEW	16 PIERCE ST DOVER NH	SW	0.42 / 2,231.70	-18	<a href="#">259</a>

<b>Map Key</b>	<b>DB</b>	<b>Company/Site Name</b>	<b>Address</b>	<b>Direction</b>	<b>Distance (mi/ft)</b>	<b>Elev Diff (ft)</b>	<b>Page Number</b>
<a href="#">38</a>	LUST	SIMMONS PROPERTY	87 GROVE ST DOVER NH <i>Site No:</i> 199306021	W	0.42 / 2,242.66	-26	<a href="#">259</a>
<a href="#">39</a>	LST	CULLEN RESIDENCE	20 PREBLE STREET DOVER NH <i>Site No:</i> 201701036	SW	0.43 / 2,251.40	-20	<a href="#">260</a>
<a href="#">39</a>	ALL SITES	CULLEN RESIDENCE	20 PREBLE STREET DOVER NH	SW	0.43 / 2,251.40	-20	<a href="#">270</a>
<a href="#">39</a>	PFAS	CULLEN RESIDENCE	20 PREBLE STREET DOVER NH	SW	0.43 / 2,251.40	-20	<a href="#">270</a>
<a href="#">40</a>	LUST	MR MIKES DOVER	165 PORTLAND AVE DOVER NH <i>Site No:</i> 200008007	E	0.44 / 2,319.91	53	<a href="#">271</a>
<a href="#">41</a>	ALL SITES	ASH RESIDENCE	26 BROADWAY ST DOVER NH	SSW	0.44 / 2,324.50	-19	<a href="#">339</a>
<a href="#">42</a>	LST	JAMES GRIMES REALTY TRUST	569 CENTRAL AVE. DOVER NH <i>Site No:</i> 199502007	WSW	0.44 / 2,331.37	-9	<a href="#">339</a>
<a href="#">43</a>	LUST	RIDINGS PRESS, INC.	44 MAPLE ST. DOVER NH <i>Site No:</i> 199008022	W	0.45 / 2,395.70	-19	<a href="#">341</a>
<a href="#">44</a>	LUST	FORMER STRAFFORD INN	15 SAINT JOHN STREET DOVER NH <i>Site No:</i> 199403031	SSW	0.46 / 2,433.49	-12	<a href="#">345</a>
<a href="#">45</a>	LUST	FORMER PROSPER SHEVENELL	40 MAPLE ST. DOVER NH <i>Site No:</i> 199407078	W	0.46 / 2,438.07	-23	<a href="#">347</a>
<a href="#">45</a>	SHWS	FORMER PROSPER SHEVENELL	40 MAPLE ST. DOVER NH	W	0.46 / 2,438.07	-23	<a href="#">349</a>
<a href="#">45</a>	LST	FORMER PROSPER SHEVENELL	40 MAPLE ST. DOVER NH <i>Site No:</i> 199407078	W	0.46 / 2,438.07	-23	<a href="#">352</a>
<a href="#">46</a>	ALL SITES	UNICEL PROPERTY	550 CENTRAL AVENUE DOVER NH	SW	0.47 / 2,461.94	-12	<a href="#">353</a>

<b>Map Key</b>	<b>DB</b>	<b>Company/Site Name</b>	<b>Address</b>	<b>Direction</b>	<b>Distance (mi/ft)</b>	<b>Elev Diff (ft)</b>	<b>Page Number</b>
<a href="#">47</a>	LST	BRATTER PROPERTY	555 CENTRAL AVE DOVER NH <i>Site No:</i> 201310035	SW	0.47 / 2,470.22	-12	<a href="#">362</a>
<a href="#">48</a>	LUST	NORTHSIDE SUNOCO	547 CENTRAL AVE DOVER NH <i>Site No:</i> 199805063	SW	0.47 / 2,492.15	-12	<a href="#">366</a>
<a href="#">48</a>	LST	NORTHSIDE SUNOCO	547 CENTRAL AVE DOVER NH <i>Site No:</i> 199805063	SW	0.47 / 2,492.15	-12	<a href="#">408</a>
<a href="#">49</a>	PFAS	UPGRADIENT WELL, LOCATED OFF PORTLAND STREET NEAR RESIDENT	COCHECO STREET DOVER NH	S	0.47 / 2,505.42	-38	<a href="#">411</a>
<a href="#">50</a>	ALL SITES	SILVER PROPERTY	26-28 CHAPEL STREET DOVER NH	SSW	0.48 / 2,550.88	-21	<a href="#">412</a>
<a href="#">51</a>	LUST	GEORGES MARINA	33 COCHECO ST DOVER NH <i>Site No:</i> 200012003	S	0.49 / 2,567.39	-66	<a href="#">414</a>
<a href="#">52</a>	ALL SITES	FIRST SAVINGS BANK	537 CENTRAL AVE DOVER NH	SW	0.49 / 2,588.43	-10	<a href="#">429</a>
<a href="#">53</a>	ALL SITES	WENTWORTH DOUGLASS HOSPITAL	789 CENTRAL AVE DOVER NH	NNW	0.49 / 2,607.70	67	<a href="#">430</a>
<a href="#">54</a>	ALL SITES	JOHN ADAMS	6 ELMWOOD AVE DOVER NH	ESE	0.50 / 2,615.56	29	<a href="#">430</a>
<a href="#">55</a>	SHWS	FRANKLIN ELECTROPLATING CO INC	519-B CENTRAL AVE DOVER NH	SW	0.52 / 2,748.16	-8	<a href="#">431</a>
<a href="#">56</a>	SHWS	DOVER HOUSE OF PIZZA	519 CENTRAL AVE DOVER NH	SW	0.52 / 2,757.89	-9	<a href="#">434</a>
<a href="#">57</a>	SHWS	DOVER GAS WORKS	COCHECO & PORTLAND STREETS DOVER NH	SSW	0.57 / 3,019.22	-54	<a href="#">455</a>

<i>Map Key</i>	<i>DB</i>	<i>Company/Site Name</i>	<i>Address</i>	<i>Direction</i>	<i>Distance (mi/ft)</i>	<i>Elev Diff (ft)</i>	<i>Page Number</i>
<a href="#">58</a>	SHWS	VARNEY'S CLEANERS	52 THIRD ST DOVER NH	SW	0.60 / 3,163.88	-9	<a href="#">486</a>
<a href="#">59</a>	SHWS	FORMERLY CHRISTIE PROPERTY	66-67 THIRD ST DOVER NH	SW	0.62 / 3,290.14	-10	<a href="#">493</a>
<a href="#">60</a>	SHWS	DOVER PUBLIC WORKS GARAGE	RIVER ST DOVER NH	S	0.68 / 3,584.87	-70	<a href="#">496</a>
<a href="#">61</a>	SHWS	FMR - CLAROSTAT MHFG - (5B6 INJECTION)	1 WASHINGTON ST. DOVER NH	SSW	0.74 / 3,885.53	-69	<a href="#">504</a>
<a href="#">62</a>	SHWS	COCHECO PARK	40 CHESTNUT STREET DOVER NH	SW	0.77 / 4,054.83	-22	<a href="#">533</a>
<a href="#">63</a>	SHWS	RIVER STREET LANDFILL / DREDGE CELL	OFF RIVER ST DOVER NH	SSE	0.81 / 4,286.59	-15	<a href="#">549</a>
<a href="#">64</a>	SHWS	DOVER DISTRICT COURTHOUSE	25 ST. THOMAS ST. DOVER NH	SSW	0.89 / 4,724.33	-34	<a href="#">552</a>



## Executive Summary: Summary by Data Source

### Standard

### Federal

#### RCRA CESQG - RCRA Conditionally Exempt and Very Small Quantity Generators List

A search of the RCRA CESQG database, dated Jul 27, 2020 has found that there are 3 RCRA CESQG site(s) within approximately 0.25 miles of the project property.

<u>Equal/Higher Elevation</u>	<u>Address</u>	<u>Direction</u>	<u>Distance (mi/ft)</u>	<u>Map Key</u>
BATTERY SOLUTIONS	122 BROADWAY DOVER NH 03820	ENE	0.02 / 89.25	<a href="#">3</a>
	<i>EPA Handler ID: NHD510229073</i>			
GOSS INTERNATIONAL AMERICAS INC	121 BROADWAY DOVER NH 03820	ESE	0.07 / 344.34	<a href="#">6</a>
	<i>EPA Handler ID: NHD037695236</i>			

<u>Lower Elevation</u>	<u>Address</u>	<u>Direction</u>	<u>Distance (mi/ft)</u>	<u>Map Key</u>
MICRONICS INC	119 BROADWAY DOVER NH 03820	SSE	0.08 / 426.47	<a href="#">7</a>
	<i>EPA Handler ID: NHD510211907</i>			

#### RCRA NON GEN - RCRA Non-Generators

A search of the RCRA NON GEN database, dated Jul 27, 2020 has found that there are 5 RCRA NON GEN site(s) within approximately 0.25 miles of the project property.

<u>Equal/Higher Elevation</u>	<u>Address</u>	<u>Direction</u>	<u>Distance (mi/ft)</u>	<u>Map Key</u>
SIG SAUER INC	129 BROADWAY DOVER NH 03820	E	0.03 / 134.99	<a href="#">4</a>
	<i>EPA Handler ID: NHD510213762</i>			
RICHARD D F OIL COMPANY	124 BROADWAY DOVER NH 03820	NE	0.04 / 198.61	<a href="#">5</a>
	<i>EPA Handler ID: NHD510098429</i>			
<u>Lower Elevation</u>	<u>Address</u>	<u>Direction</u>	<u>Distance (mi/ft)</u>	<u>Map Key</u>
STRAFFORD TIRE & BATTERY INC	118 BROADWAY DOVER NH 03820	E	0.00 / 0.00	<a href="#">1</a>
	<i>EPA Handler ID: NHD986483634</i>			
DF RICHARD ENERGEGY	85 BROADWAY DOVER NH 03820	SSW	0.15 / 806.88	<a href="#">11</a>
	<i>EPA Handler ID: NHD510189962</i>			

<u>Lower Elevation</u>	<u>Address</u>	<u>Direction</u>	<u>Distance (mi/ft)</u>	<u>Map Key</u>
MAACO	71 BROADWAY DOVER NH 03820	SSW	0.21 / 1,103.33	<a href="#">16</a>

*EPA Handler ID: NHD510088693*

## **FED BROWNFIELDS - The Assessment, Cleanup and Redevelopment Exchange System (ACRES) Brownfield Database**

A search of the FED BROWNFIELDS database, dated Sep 3, 2019 has found that there are 1 FED BROWNFIELDS site(s) within approximately 0.50 miles of the project property.

<u>Equal/Higher Elevation</u>	<u>Address</u>	<u>Direction</u>	<u>Distance (mi/ft)</u>	<u>Map Key</u>
Dover Roundhouse	75 Oak Street DOVER NH 03820	ENE	0.18 / 956.07	<a href="#">14</a>

## **State**

### **SHWS - Hazardous Waste Sites**

A search of the SHWS database, dated Sep 14, 2020 has found that there are 13 SHWS site(s) within approximately 1.00 miles of the project property.

<u>Equal/Higher Elevation</u>	<u>Address</u>	<u>Direction</u>	<u>Distance (mi/ft)</u>	<u>Map Key</u>
GOSS INTERNATIONAL AMERICAS	121 BROADWAY DOVER NH	ESE	0.07 / 344.34	<a href="#">6</a>

<u>Lower Elevation</u>	<u>Address</u>	<u>Direction</u>	<u>Distance (mi/ft)</u>	<u>Map Key</u>
CHLORINATED VOC IN SURFACE WATER	AREA NORTH OF 81 BROADWAY DOVER NH	SSW	0.21 / 1,103.82	<a href="#">17</a>
FORMER PROSPER SHEVENELL	40 MAPLE ST. DOVER NH	W	0.46 / 2,438.07	<a href="#">45</a>
FRANKLIN ELECTROPLATING CO INC	519-B CENTRAL AVE DOVER NH	SW	0.52 / 2,748.16	<a href="#">55</a>
DOVER HOUSE OF PIZZA	519 CENTRAL AVE DOVER NH	SW	0.52 / 2,757.89	<a href="#">56</a>
DOVER GAS WORKS	COCHECO & PORTLAND STREETS DOVER NH	SSW	0.57 / 3,019.22	<a href="#">57</a>
VARNEY'S CLEANERS	52 THIRD ST DOVER NH	SW	0.60 / 3,163.88	<a href="#">58</a>

<u>Lower Elevation</u>	<u>Address</u>	<u>Direction</u>	<u>Distance (mi/ft)</u>	<u>Map Key</u>
FORMERLY CHRISTIE PROPERTY	66-67 THIRD ST DOVER NH	SW	0.62 / 3,290.14	<a href="#">59</a>
DOVER PUBLIC WORKS GARAGE	RIVER ST DOVER NH	S	0.68 / 3,584.87	<a href="#">60</a>
FMR - CLAROSTAT MHFG - (5B6 INJECTION)	1 WASHINGTON ST. DOVER NH	SSW	0.74 / 3,885.53	<a href="#">61</a>
COCHECO PARK	40 CHESTNUT STREET DOVER NH	SW	0.77 / 4,054.83	<a href="#">62</a>
RIVER STREET LANDFILL / DREDGE CELL	OFF RIVER ST DOVER NH	SSE	0.81 / 4,286.59	<a href="#">63</a>
DOVER DISTRICT COURTHOUSE	25 ST. THOMAS ST. DOVER NH	SSW	0.89 / 4,724.33	<a href="#">64</a>

### **DELISTED SHWS - Delisted State Hazardous Waste Sites**

A search of the DELISTED SHWS database, dated Sep 14, 2020 has found that there are 1 DELISTED SHWS site(s) within approximately 1.00 miles of the project property.

<u>Equal/Higher Elevation</u>	<u>Address</u>	<u>Direction</u>	<u>Distance (mi/ft)</u>	<u>Map Key</u>
ABANDONED NEEDLES	61 HILL STREET DOVER NH	W	0.20 / 1,034.64	<a href="#">15</a>

### **LUST - Leaking Underground Storage Tanks**

A search of the LUST database, dated Sep 14, 2020 has found that there are 15 LUST site(s) within approximately 0.50 miles of the project property.

<u>Equal/Higher Elevation</u>	<u>Address</u>	<u>Direction</u>	<u>Distance (mi/ft)</u>	<u>Map Key</u>
B&M RAILROAD PROPERTY	OAK STREET DOVER NH  <i>Site No: 199907016</i>	E	0.18 / 932.70	<a href="#">13</a>
YIELD HOUSE	701 CENTRAL AVE DOVER NH  <i>Site No: 199502059</i>	WNW	0.30 / 1,570.09	<a href="#">22</a>
CARRIER COMMERCIAL PROPERTY	629 CENTRAL AVE DOVER NH	WSW	0.31 / 1,611.31	<a href="#">23</a>

<u>Equal/Higher Elevation</u>	<u>Address</u>	<u>Direction</u>	<u>Distance (mi/ft)</u>	<u>Map Key</u>
	<i>Site No: 199712042</i>			
HERITAGE HILL APARTMENTS	149 PORTLAND AVE DOVER NH	ESE	0.34 / 1,814.93	<a href="#">31</a>
	<i>Site No: 199107018</i>			
STUDIO 590	590 CENTRAL AVE DOVER NH	WSW	0.38 / 2,005.11	<a href="#">34</a>
	<i>Site No: 198906039</i>			
MR MIKES DOVER	165 PORTLAND AVE DOVER NH	E	0.44 / 2,319.91	<a href="#">40</a>
	<i>Site No: 200008007</i>			
<u>Lower Elevation</u>	<u>Address</u>	<u>Direction</u>	<u>Distance (mi/ft)</u>	<u>Map Key</u>
FORMER MCDONNELL PROPERTY	103 BROADWAY DOVER NH	S	0.08 / 439.19	<a href="#">8</a>
	<i>Site No: 201208065</i>			
CORRIVEAU-ROUTHIER INC	71 BROADWAY DOVER NH	SSW	0.21 / 1,103.33	<a href="#">16</a>
	<i>Site No: 199406010</i>			
U HAUL	622 CENTRAL AVE DOVER NH	WSW	0.32 / 1,712.86	<a href="#">25</a>
	<i>Site No: 199312022</i>			
SIMMONS PROPERTY	87 GROVE ST DOVER NH	W	0.42 / 2,242.66	<a href="#">38</a>
	<i>Site No: 199306021</i>			
RIDINGS PRESS, INC.	44 MAPLE ST. DOVER NH	W	0.45 / 2,395.70	<a href="#">43</a>
	<i>Site No: 199008022</i>			
FORMER STRAFFORD INN	15 SAINT JOHN STREET DOVER NH	SSW	0.46 / 2,433.49	<a href="#">44</a>
	<i>Site No: 199403031</i>			
FORMER PROSPER SHEVENELL	40 MAPLE ST. DOVER NH	W	0.46 / 2,438.07	<a href="#">45</a>
	<i>Site No: 199407078</i>			
NORTHSIDE SUNOCO	547 CENTRAL AVE DOVER NH	SW	0.47 / 2,492.15	<a href="#">48</a>
	<i>Site No: 199805063</i>			
GEORGES MARINA	33 COCHECO ST DOVER NH	S	0.49 / 2,567.39	<a href="#">51</a>

<u>Lower Elevation</u>	<u>Address</u>	<u>Direction</u>	<u>Distance (mi/ft)</u>	<u>Map Key</u>
------------------------	----------------	------------------	-------------------------	----------------

*Site No: 200012003*

### **LAST - Leaking Above Ground Storage Tanks**

A search of the LAST database, dated Sep 14, 2020 has found that there are 1 LAST site(s) within approximately 0.50 miles of the project property.

<u>Lower Elevation</u>	<u>Address</u>	<u>Direction</u>	<u>Distance (mi/ft)</u>	<u>Map Key</u>
D F RICHARD INC	81 BROADWAY DOVER NH	SSW	0.17 / 897.15	<a href="#">12</a>

*Site No: 198806025*

### **LST - Leaking Storage Tanks**

A search of the LST database, dated Sep 14, 2020 has found that there are 18 LST site(s) within approximately 0.50 miles of the project property.

<u>Equal/Higher Elevation</u>	<u>Address</u>	<u>Direction</u>	<u>Distance (mi/ft)</u>	<u>Map Key</u>
MILDRED KELLY	11 PEARL ST DOVER NH	WNW	0.01 / 62.02	<a href="#">2</a>
	<i>Site No: 200506053</i>			
BONNIE LAYTON PROPERTY	3 HIGHLAND AVE ROLLINSFORD NH	NE	0.23 / 1,217.96	<a href="#">18</a>
	<i>Site No: 200310087</i>			
TKL CORP	OAK ST ROLLINSFORD NH	ENE	0.25 / 1,311.50	<a href="#">19</a>
	<i>Site No: 199511029</i>			
<b><u>Lower Elevation</u></b>	<b><u>Address</u></b>	<b><u>Direction</u></b>	<b><u>Distance (mi/ft)</u></b>	<b><u>Map Key</u></b>
SEABROOK RESIDENCE	11 HILL ST DOVER NH	SW	0.10 / 549.24	<a href="#">9</a>
	<i>Site No: 200704024</i>			
KEEFE PROPERTY	22 HILL ST DOVER NH	WSW	0.12 / 645.80	<a href="#">10</a>
	<i>Site No: 200810028</i>			
D F RICHARD INC	81 BROADWAY DOVER NH	SSW	0.17 / 897.15	<a href="#">12</a>
	<i>Site No: 198806025</i>			
PLANT PROPERTY	18 E CONCORD ST DOVER NH	WSW	0.26 / 1,365.02	<a href="#">20</a>
	<i>Site No: 201011055</i>			
PARADIS PROPERTY	22 EAST ST DOVER NH	SW	0.26 / 1,391.82	<a href="#">21</a>
	<i>Site No: 201810038</i>			



<u>Lower Elevation</u>	<u>Address</u>	<u>Direction</u>	<u>Distance (mi/ft)</u>	<u>Map Key</u>
DANA WIRKALA PROPERTY	7 HAM ST DOVER NH  <i>Site No: 201203004</i>	WSW	0.34 / 1,808.13	<a href="#">30</a>
WAPPLER PROPERTY	34 NEW YORK STREET DOVER NH  <i>Site No: 200703055</i>	SW	0.36 / 1,889.12	<a href="#">32</a>
ROBBINS AUTO PARTS	13 PARK ST DOVER NH  <i>Site No: 198604173</i>	SW	0.38 / 1,995.50	<a href="#">33</a>
SHEA PROPERTY	18B NEW YORK STREET DOVER NH  <i>Site No: 201109052</i>	SW	0.39 / 2,078.67	<a href="#">35</a>
ADAMS PROPERTY	100 GROVE STREET DOVER NH  <i>Site No: 201307050</i>	W	0.41 / 2,161.49	<a href="#">36</a>
CULLEN RESIDENCE	20 PREBLE STREET DOVER NH  <i>Site No: 201701036</i>	SW	0.43 / 2,251.40	<a href="#">39</a>
JAMES GRIMES REALTY TRUST	569 CENTRAL AVE. DOVER NH  <i>Site No: 199502007</i>	WSW	0.44 / 2,331.37	<a href="#">42</a>
FORMER PROSPER SHEVENELL	40 MAPLE ST. DOVER NH  <i>Site No: 199407078</i>	W	0.46 / 2,438.07	<a href="#">45</a>
BRATTER PROPERTY	555 CENTRAL AVE DOVER NH  <i>Site No: 201310035</i>	SW	0.47 / 2,470.22	<a href="#">47</a>
NORTHSIDE SUNOCO	547 CENTRAL AVE DOVER NH  <i>Site No: 199805063</i>	SW	0.47 / 2,492.15	<a href="#">48</a>

### UST - Underground Storage Tanks

A search of the UST database, dated Sep 3, 2020 has found that there are 4 UST site(s) within approximately 0.25 miles of the project property.

<u>Equal/Higher Elevation</u>	<u>Address</u>	<u>Direction</u>	<u>Distance (mi/ft)</u>	<u>Map Key</u>
HEIDELBERG WEB SYSTEMS INC (FRMLY HARRIS)	121 BROADWAY DOVER NH  <i>Facility ID   Active Tanks (One)   Closed Tanks (One): 0110667   0   5</i> <i>Tank No: 4, 1, 3, 2, 5</i>	ESE	0.07 / 344.34	<a href="#">6</a>

<u>Lower Elevation</u>	<u>Address</u>	<u>Direction</u>	<u>Distance (mi/ft)</u>	<u>Map Key</u>
MCDONNELL PROPERTY	103 BROADWAY DOVER NH	S	0.08 / 439.19	<a href="#">8</a>
<i>Facility ID   Active Tanks (One)   Closed Tanks (One): 0115924   0   1</i>				
<i>Tank No: 1</i>				
D F RICHARD INC	81 BROADWAY DOVER NH	SSW	0.17 / 897.15	<a href="#">12</a>
<i>Facility ID   Active Tanks (One)   Closed Tanks (One): 0110305   0   4</i>				
<i>Tank No: 1, 3, 2, 4</i>				
CORRIVEAU-ROUTHIER INC	71 BROADWAY DOVER NH	SSW	0.21 / 1,103.33	<a href="#">16</a>
<i>Facility ID   Active Tanks (One)   Closed Tanks (One): 0112682   0   2</i>				
<i>Tank No: 1, 2</i>				

### **AST - Aboveground Storage Tanks**

A search of the AST database, dated Sep 3, 2020 has found that there are 1 AST site(s) within approximately 0.25 miles of the project property.

<u>Lower Elevation</u>	<u>Address</u>	<u>Direction</u>	<u>Distance (mi/ft)</u>	<u>Map Key</u>
D F RICHARD INC	81 BROADWAY DOVER NH	SSW	0.17 / 897.15	<a href="#">12</a>
<i>Facility ID   Active Tanks (One)   Closed Tanks (One): 880625A   0   8</i>				
<i>Tank No: 102, 2, 4, 5, 6, 1, 101, 3</i>				

### **Non Standard**

#### **Federal**

#### **FINDS/FRS - Facility Registry Service/Facility Index**

A search of the FINDS/FRS database, dated Jun 15, 2020 has found that there are 1 FINDS/FRS site(s) within approximately 0.02 miles of the project property.

<u>Lower Elevation</u>	<u>Address</u>	<u>Direction</u>	<u>Distance (mi/ft)</u>	<u>Map Key</u>
STRAFFORD TIRE & BATTERY INC	118 BROADWAY DOVER NH 03820	E	0.00 / 0.00	<a href="#">1</a>

#### **State**

#### **ALL SITES - OneStop Sites**

A search of the ALL SITES database, dated Sep 14, 2020 has found that there are 16 ALL SITES site(s) within approximately 0.50 miles of the project property.

<u>Equal/Higher Elevation</u>	<u>Address</u>	<u>Direction</u>	<u>Distance (mi/ft)</u>	<u>Map Key</u>
GOSS INTERNATIONAL AMERICAS	121 BROADWAY DOVER NH	ESE	0.07 / 344.34	<a href="#">6</a>

<b><u>Equal/Higher Elevation</u></b>	<b><u>Address</u></b>	<b><u>Direction</u></b>	<b><u>Distance (mi/ft)</u></b>	<b><u>Map Key</u></b>
POTTERY-BY-ANDY (FORMER B&M ROUNDHOUSE)	75 OAK STREET DOVER NH	ENE	0.18 / 956.07	<a href="#"><u>14</u></a>
DOVER AUTO BODY INC.	4 GRANITE STREET DOVER NH	SE	0.34 / 1,793.17	<a href="#"><u>29</u></a>
WENTWORTH DOUGLASS HOSPITAL	789 CENTRAL AVE DOVER NH	NNW	0.49 / 2,607.70	<a href="#"><u>53</u></a>
JOHN ADAMS	6 ELMWOOD AVE DOVER NH	ESE	0.50 / 2,615.56	<a href="#"><u>54</u></a>
<b><u>Lower Elevation</u></b>	<b><u>Address</u></b>	<b><u>Direction</u></b>	<b><u>Distance (mi/ft)</u></b>	<b><u>Map Key</u></b>
D F RICHARD INC	81 BROADWAY DOVER NH	SSW	0.17 / 897.15	<a href="#"><u>12</u></a>
M SAUNDERS INC	5 EAST ST DOVER NH	SW	0.31 / 1,628.54	<a href="#"><u>24</u></a>
LOZIER	46 BROADWAY DOVER NH	SSW	0.33 / 1,751.98	<a href="#"><u>26</u></a>
REDS SHOE BARN INC	35 BROADWAY DOVER NH	SSW	0.34 / 1,777.90	<a href="#"><u>27</u></a>
BOLIN PROPERTY	611 CENTRAL AVE DOVER NH	WSW	0.34 / 1,787.71	<a href="#"><u>28</u></a>
IBEW	16 PIERCE ST DOVER NH	SW	0.42 / 2,231.70	<a href="#"><u>37</u></a>
CULLEN RESIDENCE	20 PREBLE STREET DOVER NH	SW	0.43 / 2,251.40	<a href="#"><u>39</u></a>
ASH RESIDENCE	26 BROADWAY ST DOVER NH	SSW	0.44 / 2,324.50	<a href="#"><u>41</u></a>
UNICEL PROPERTY	550 CENTRAL AVENUE DOVER NH	SW	0.47 / 2,461.94	<a href="#"><u>46</u></a>

<u>Lower Elevation</u>	<u>Address</u>	<u>Direction</u>	<u>Distance (mi/ft)</u>	<u>Map Key</u>
SILVER PROPERTY	26-28 CHAPEL STREET DOVER NH	SSW	0.48 / 2,550.88	<a href="#">50</a>
FIRST SAVINGS BANK	537 CENTRAL AVE DOVER NH	SW	0.49 / 2,588.43	<a href="#">52</a>

### **SPL - Initial Response and Oil Spills**

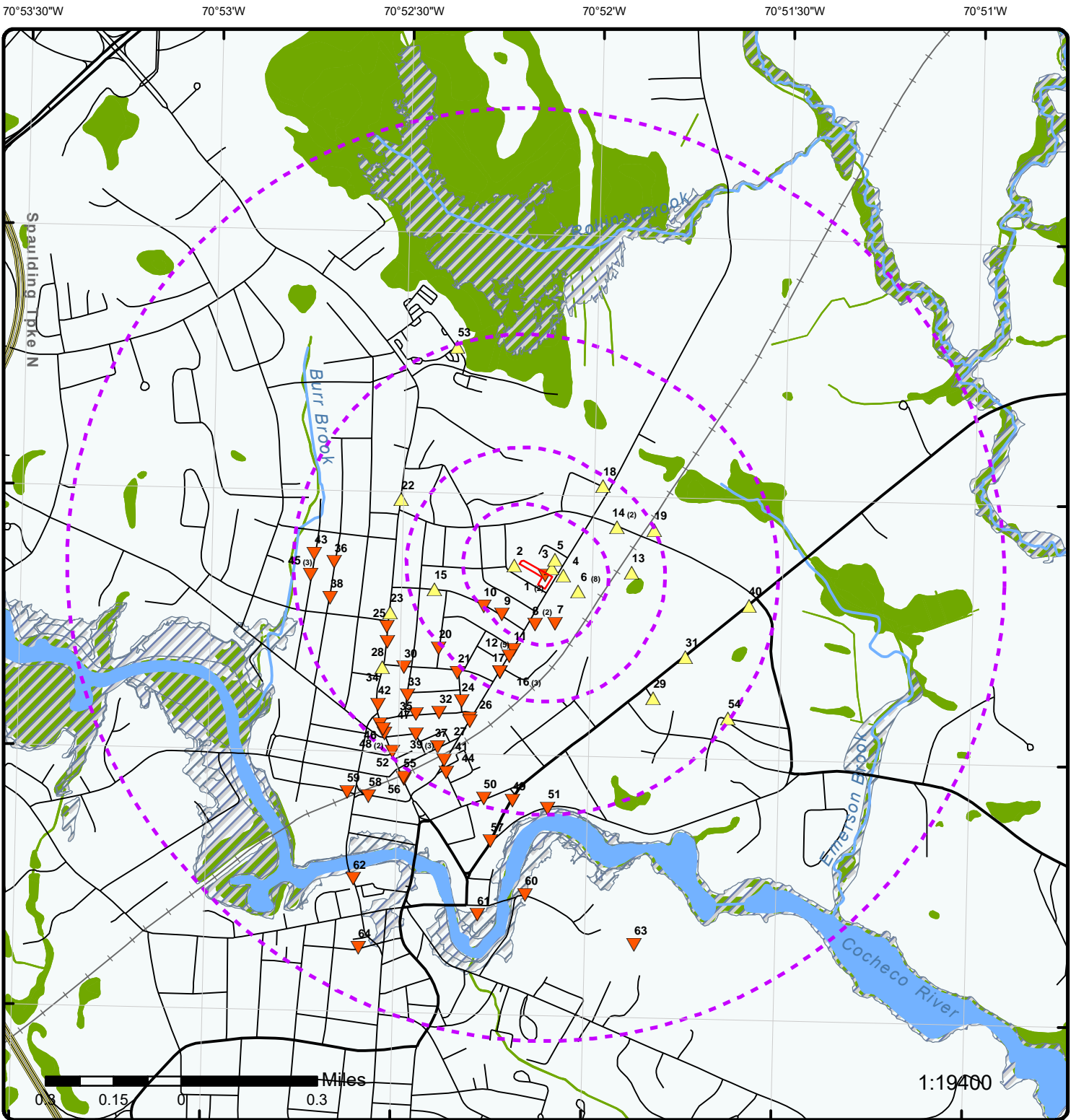
A search of the SPL database, dated Sep 14, 2020 has found that there are 1 SPL site(s) within approximately 0.12 miles of the project property.

<u>Equal/Higher Elevation</u>	<u>Address</u>	<u>Direction</u>	<u>Distance (mi/ft)</u>	<u>Map Key</u>
GOSS INTERNATIONAL AMERICAS	121 BROADWAY DOVER NH  <i>Site No: 199011005</i>	ESE	0.07 / 344.34	<a href="#">6</a>

### **PFAS - PFAS Sampling**

A search of the PFAS database, dated Aug 6, 2020 has found that there are 5 PFAS site(s) within approximately 0.50 miles of the project property.

<u>Equal/Higher Elevation</u>	<u>Address</u>	<u>Direction</u>	<u>Distance (mi/ft)</u>	<u>Map Key</u>
HEIDELBERG WEB SYSTEMS INC (FRMLY HARRIS)	121 BROADWAY DOVER NH	ESE	0.07 / 344.34	<a href="#">6</a>
HEIDELBERG WEB SYSTEMS INC (FRMLY HARRIS)	121 BROADWAY DOVER NH	ESE	0.07 / 344.34	<a href="#">6</a>
HEIDELBERG WEB SYSTEMS INC (FRMLY HARRIS)	121 BROADWAY DOVER NH	ESE	0.07 / 344.34	<a href="#">6</a>
<u>Lower Elevation</u>	<u>Address</u>	<u>Direction</u>	<u>Distance (mi/ft)</u>	<u>Map Key</u>
CULLEN RESIDENCE	20 PREBLE STREET DOVER NH	SW	0.43 / 2,251.40	<a href="#">39</a>
UPGRADIENT WELL, LOCATED OFF PORTLAND STREET NEAR RESIDENT	COCHECO STREET DOVER NH	S	0.47 / 2,505.42	<a href="#">49</a>



### Map : 1.0 Mile Radius

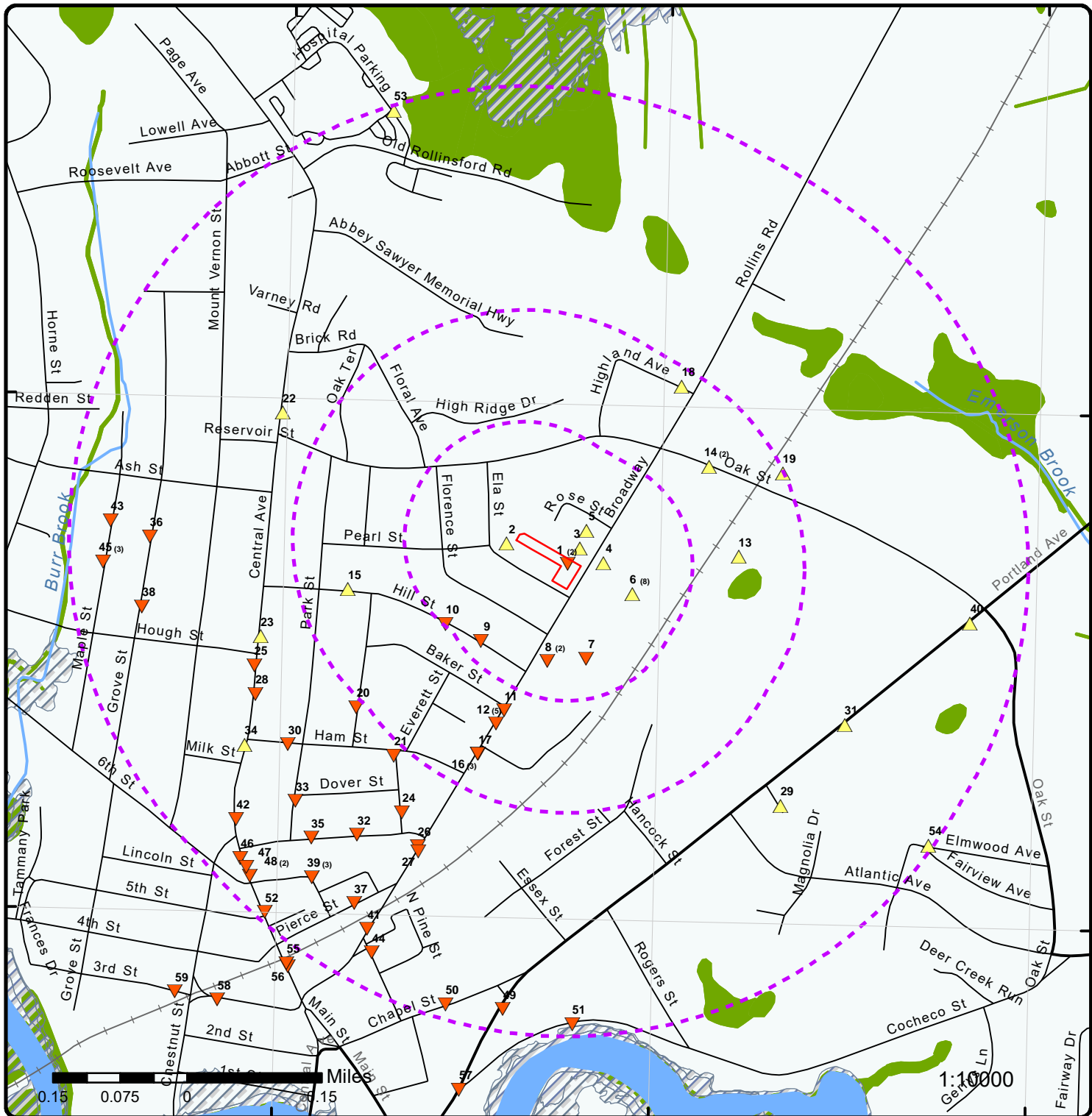
Order Number: 20310400153

Address: 116 - 118 Broadway, Dover, NH



Project Property	Rails	State Boundary	FWS Special Designation Areas
Buffer Outline	Major Highways	National Priority List Sites	State Brownfield Sites
Eris Sites with Higher Elevation	Major Highways Ramps	National Wetland	State Brownfield Areas
Eris Sites with Same Elevation	Major Roads	Indian Reserve Land	State Superfund Areas: Dept. of Defense
Eris Sites with Lower Elevation	Major Roads Ramps	Historic Fill	State Superfund Areas: NPL
Eris Sites with Unknown Elevation	Secondary Roads	100 Year Flood Zone	WQARF Areas
County Boundary	Secondary Roads Ramps	500 Year Flood Zone	Federal Lands: Dept. of Defense (owned/administered areas)
	Local Roads and Ramps		





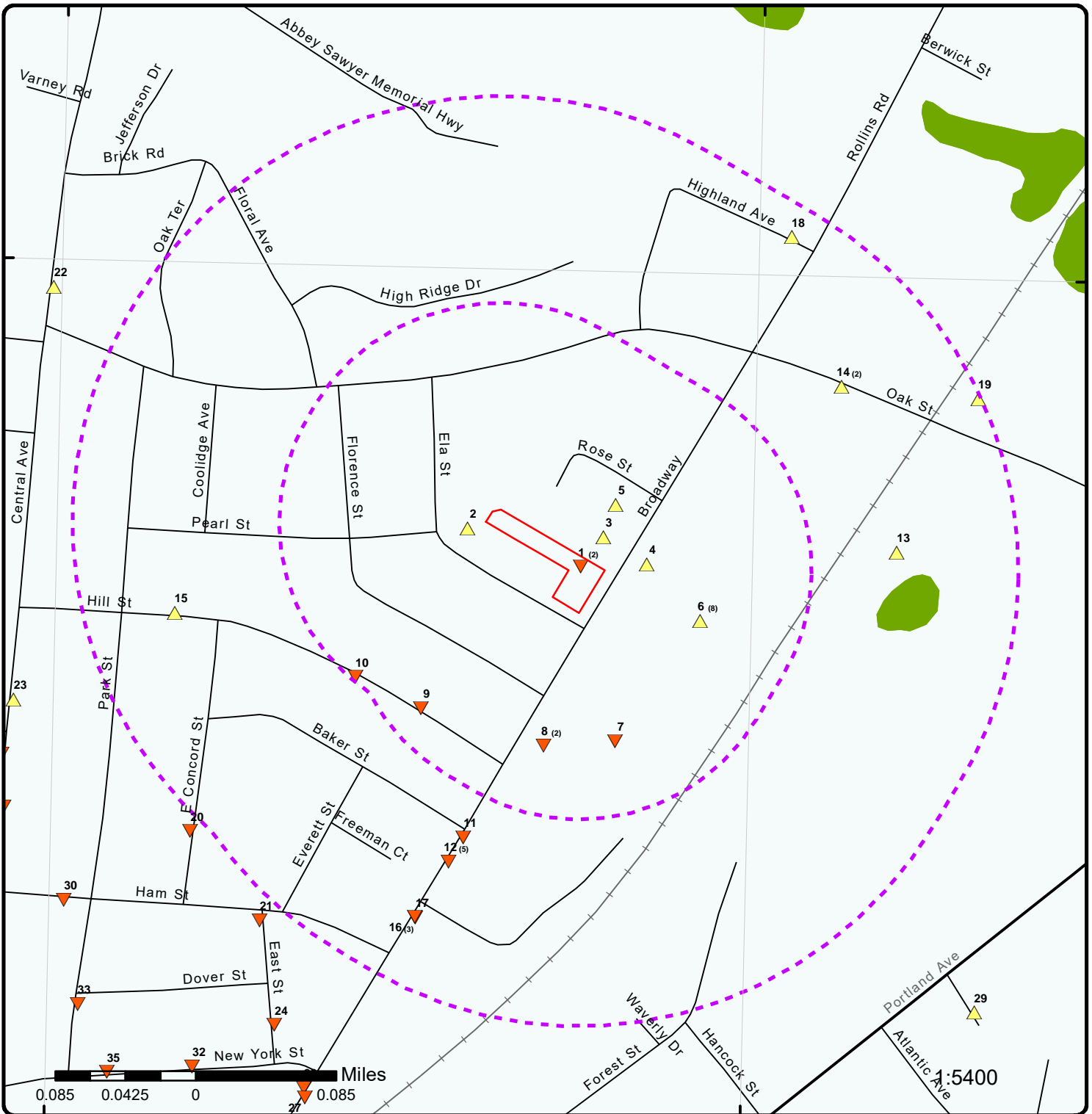
### Map : 0.5 Mile Radius

Order Number: 20310400153

Address: 116 - 118 Broadway, Dover, NH



Project Property	Rails	State Boundary	FWS Special Designation Areas
Buffer Outline	Major Highways	National Priority List Sites	State Brownfield Sites
Eris Sites with Higher Elevation	Major Highways Ramps	National Wetland	State Brownfield Areas
Eris Sites with Same Elevation	Major Roads	Indian Reserve Land	State Superfund Areas: Dept. of Defense
Eris Sites with Lower Elevation	Major Roads Ramps	Historic Fill	State Superfund Areas: NPL
Eris Sites with Unknown Elevation	Secondary Roads	100 Year Flood Zone	WQARF Areas
County Boundary	Secondary Roads Ramps	500 Year Flood Zone	Federal Lands: Dept. of Defense (owned/administered areas)
	Local Roads and Ramps		



### Map : 0.25 Mile Radius

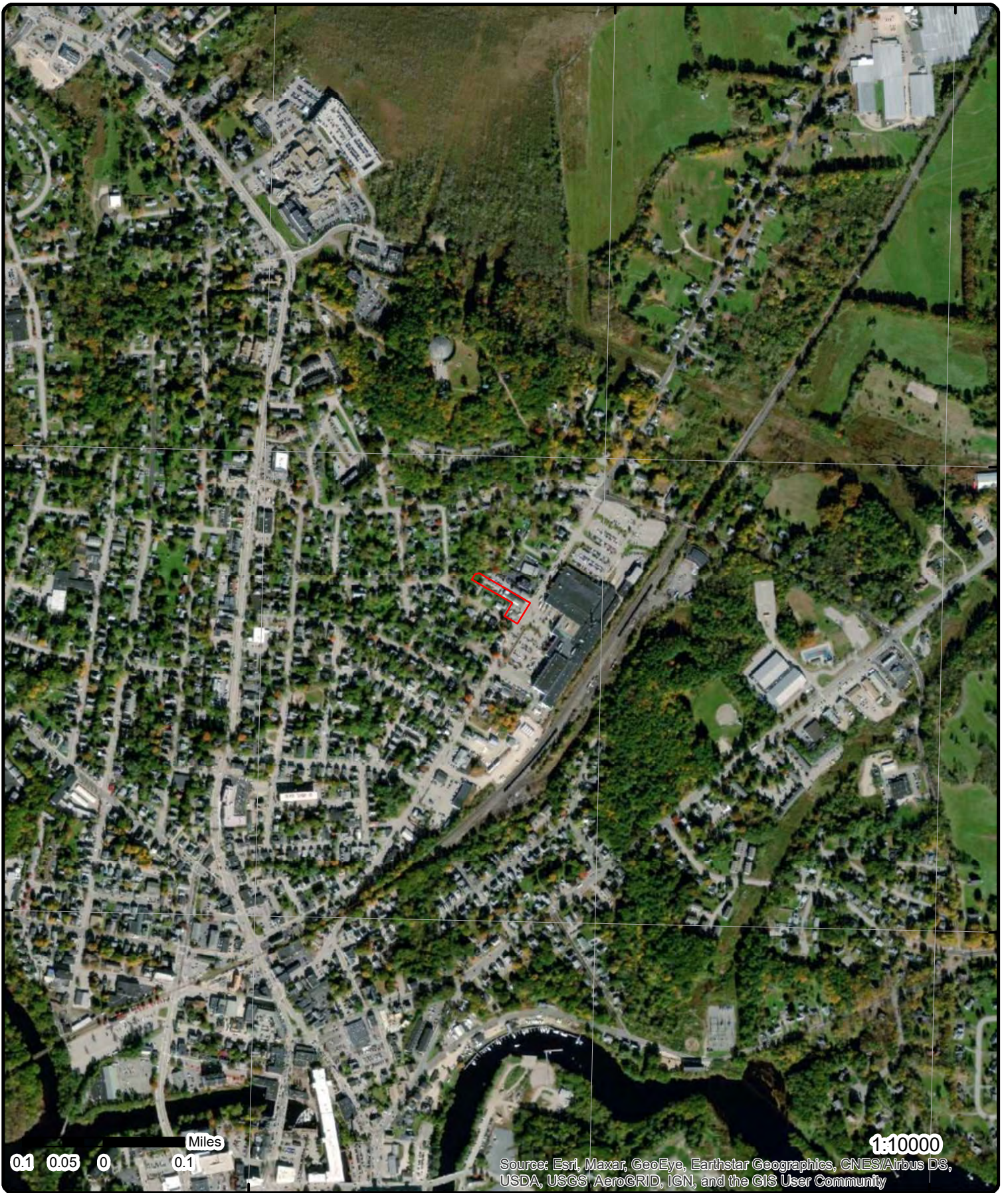
Order Number: 20310400153

Address: 116 - 118 Broadway, Dover, NH



Project Property	Rails	State Boundary	FWS Special Designation Areas
Buffer Outline	Major Highways	National Priority List Sites	State Brownfield Sites
Eris Sites with Higher Elevation	Major Highways Ramps	National Wetland	State Brownfield Areas
Eris Sites with Same Elevation	Major Roads	Indian Reserve Land	State Superfund Areas: Dept. of Defense
Eris Sites with Lower Elevation	Major Roads Ramps	Historic Fill	State Superfund Areas: NPL
Eris Sites with Unknown Elevation	Secondary Roads	100 Year Flood Zone	WQARF Areas
County Boundary	Secondary Roads Ramps	500 Year Flood Zone	Federal Lands: Dept. of Defense (owned/administered areas)
	Local Roads and Ramps		





**Aerial** Year: 2018

Address: 116 - 118 Broadway, Dover, NH

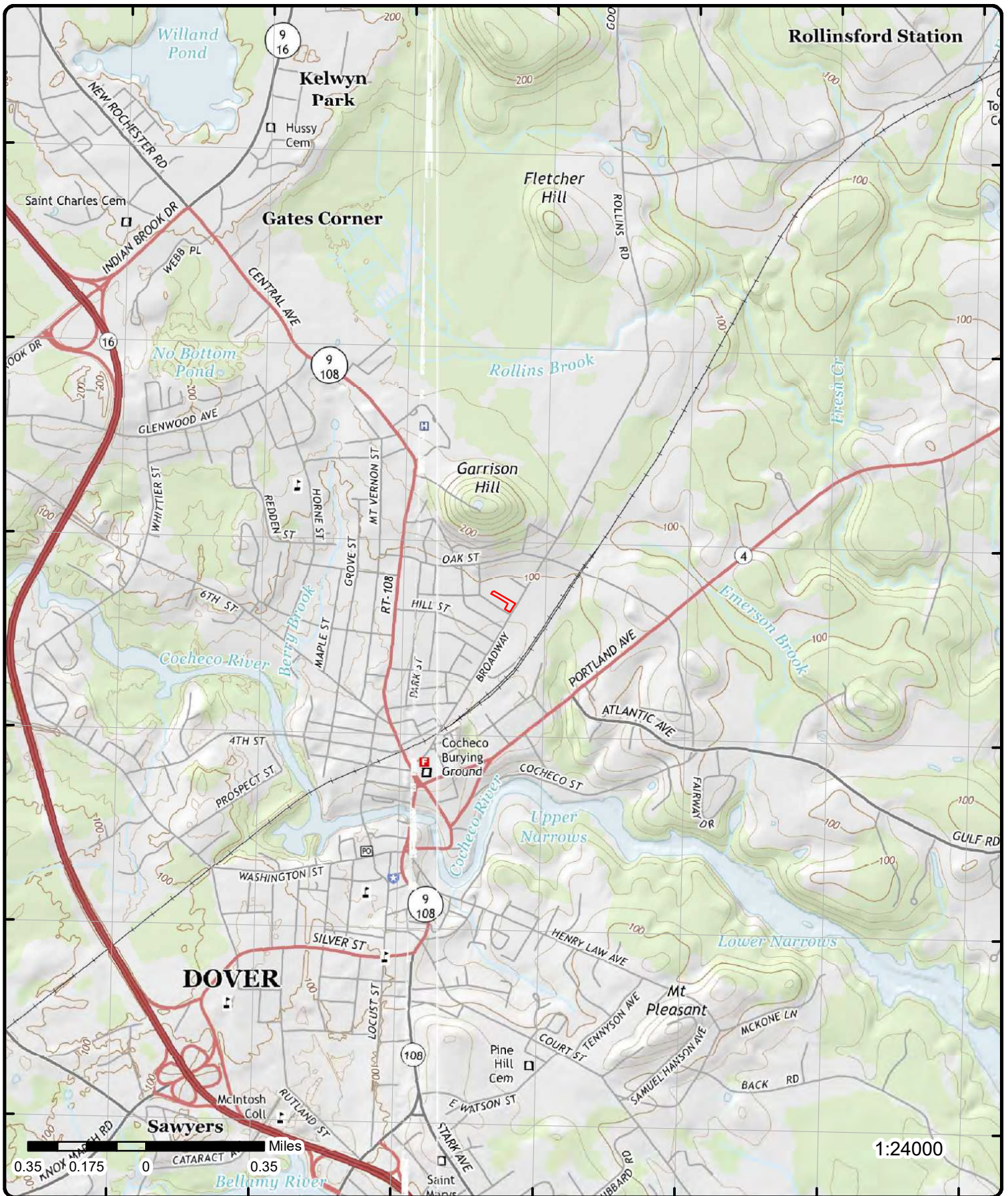
Source: ESRI World Imagery

Order Number: 20310400153



© ERIS Information Inc.





# Topographic Map Year: 2015

Address: 116 - 118 Broadway, NH

Quadrangle(s): Dover East, NH; Dover West, NH

Source: USGS Topographic Map

Order Number: 20310400153



© ERIS Information Inc.

# Detail Report

Map Key	Number of Records	Direction	Distance (mi/ft)	Elev/Diff (ft)	Site	DB
<a href="#">1</a>	1 of 2	E	0.00 / 0.00	83.63 / 0	STRAFFORD TIRE & BATTERY INC 118 BROADWAY DOVER NH 03820	RCRA NON GEN

**EPA Handler ID:** NHD986483634  
**Gen Status Universe:** No Report  
**Contact Name:** DAVE HASHEM  
**Contact Address:** 118 BROADWAY , , DOVER , NH, 03820 , US  
**Contact Phone No and Ext:** 603-742-1111  
**Contact Email:**  
**Contact Country:** US  
**County Name:** STRAFFORD  
**EPA Region:** 01  
**Land Type:** Private  
**Receive Date:** 20031124

**Violation/Evaluation Summary**

**Note:** NO RECORDS: As of May 2020, there are no Compliance Monitoring and Enforcement (violation) records associated with this facility (EPA ID).

**Handler Summary**

**Importer Activity:** No  
**Mixed Waste Generator:** No  
**Transporter Activity:** No  
**Transfer Facility:** No  
**Onsite Burner Exemption:** No  
**Furnace Exemption:** No  
**Underground Injection Activity:** No  
**Commercial TSD:** No  
**Used Oil Transporter:** No  
**Used Oil Transfer Facility:** No  
**Used Oil Processor:** No  
**Used Oil Refiner:** No  
**Used Oil Burner:** No  
**Used Oil Market Burner:** No  
**Used Oil Spec Marketer:** No

**Hazardous Waste Handler Details**

**Sequence No:** 1  
**Receive Date:** 19921116  
**Handler Name:** STRAFFORD TIRE & BATTERY INC  
**Source Type:** Notification  
**Federal Waste Generator Code:** 3  
**Generator Code Description:** Very Small Quantity Generator

**Waste Code Details**

**Hazardous Waste Code:** D001  
**Waste Code Description:** IGNITABLE WASTE



Map Key	Number of Records	Direction	Distance (mi/ft)	Elev/Diff (ft)	Site	DB
<b>Hazardous Waste Code:</b>		D018				
<b>Waste Code Description:</b>		BENZENE				
<b><u>Hazardous Waste Handler Details</u></b>						
<b>Sequence No:</b>		1				
<b>Receive Date:</b>		20000412				
<b>Handler Name:</b>		STRAFFORD TIRE & BATTERY INC				
<b>Source Type:</b>		Annual/Biennial Report				
<b>Federal Waste Generator Code:</b>		3				
<b>Generator Code Description:</b>		Very Small Quantity Generator				
<b><u>Hazardous Waste Handler Details</u></b>						
<b>Sequence No:</b>		56				
<b>Receive Date:</b>		20031124				
<b>Handler Name:</b>		STRAFFORD TIRE & BATTERY INC				
<b>Source Type:</b>		Implementer				
<b>Federal Waste Generator Code:</b>		N				
<b>Generator Code Description:</b>		Not a Generator, Verified				
<b><u>Owner/Operator Details</u></b>						
<b>Owner/Operator Ind:</b>		Current Owner			<b>Street No:</b>	
<b>Type:</b>		Private			<b>Street 1:</b> 118 BROADWAY	
<b>Name:</b>		DANIEL F HASHEM			<b>Street 2:</b>	
<b>Date Became Current:</b>					<b>City:</b> SALEM	
<b>Date Ended Current:</b>					<b>State:</b> NH	
<b>Phone:</b>		603-742-1111			<b>Country:</b>	
<b>Source Type:</b>		Notification			<b>Zip Code:</b> 03820	
<b><u>Historical Handler Details</u></b>						
<b>Receive Dt:</b>		20000412				
<b>Generator Code Description:</b>		Very Small Quantity Generator				
<b>Handler Name:</b>		STRAFFORD TIRE & BATTERY INC				
<b>Receive Dt:</b>		19921116				
<b>Generator Code Description:</b>		Very Small Quantity Generator				
<b>Handler Name:</b>		STRAFFORD TIRE & BATTERY INC				

<u>1</u>	2 of 2	E	0.00 / 0.00	83.63 / 0	STRAFFORD TIRE & BATTERY INC 118 BROADWAY DOVER NH 03820	FINDS/FRS
----------	--------	---	-------------	-----------	----------------------------------------------------------------	-----------

**Registry ID:** 110004115804  
**FIPS Code:** 33017  
**HUC Code:** 01060003  
**Site Type Name:** STATIONARY  
**Location Description:**  
**Supplemental Location:**  
**Create Date:** 01-MAR-00  
**Update Date:** 27-JAN-12  
**Interest Types:** UNSPECIFIED UNIVERSE  
**SIC Codes:**  
**SIC Code Descriptions:**  
**NAICS Codes:**  
**NAICS Code Descriptions:**  
**Conveyor:** FRS-GEOCODE  
**Federal Facility Code:**  
**Federal Agency Name:**  
**Tribal Land Code:**

Map Key	Number of Records	Direction	Distance (mi/ft)	Elev/Diff (ft)	Site	DB
---------	-------------------	-----------	------------------	----------------	------	----

**Tribal Land Name:**  
**Congressional Dist No:** 01  
**Census Block Code:** 330170815001022  
**EPA Region Code:** 01  
**County Name:** STRAFFORD  
**US/Mexico Border Ind:**  
**Latitude:** 43.20542  
**Longitude:** -70.8685  
**Reference Point:** CENTER OF A FACILITY OR STATION  
**Coord Collection Method:** ADDRESS MATCHING-HOUSE NUMBER  
**Accuracy Value:** 30  
**Datum:** NAD83  
**Source:**  
**Facility Detail Rprt URL:** [https://ofmpub.epa.gov/frs\\_public2/fii\\_query\\_detail.disp\\_program\\_facility?p\\_registry\\_id=110004115804](https://ofmpub.epa.gov/frs_public2/fii_query_detail.disp_program_facility?p_registry_id=110004115804)  
**Program Acronyms:**

RCRAINFO:NHD986483634

<a href="#">2</a>	1 of 1	WNW	0.01 / 62.02	89.23 / 5	MILDRED KELLY 11 PEARL ST DOVER NH	LST
-------------------	--------	-----	--------------	-----------	------------------------------------------	-----

**Site No:** 200506053  
**Site Name:** MILDRED KELLY

**Projects Details**

<b>Project No:</b>	14750	<b>Resp Party Company:</b>	MILDRED KELLY
<b>Discovery Date:</b>	06/21/2005	<b>Resp Party Addr 1:</b>	7 NOLA AVE
<b>Eligible:</b>	PERMANENTLY ELIGIBLE	<b>Resp Party Addr 2:</b>	
<b>Elig Determine on:</b>	09/13/2005	<b>Resp Party Town:</b>	ROCHESTER
<b>MTBE:</b>	No	<b>Resp Party State:</b>	NH
<b>Brownfield:</b>	No	<b>Resp Party Zip:</b>	03867
<b>Wellhead Prot Area:</b>	No	<b>Resp Party Phone:</b>	603-332-9281
<b>Assigned to:</b>	CLOSED		
<b>Project Type:</b>	On-premise Use Facility Containing Fuel Oil		
<b>Risk Level:</b>	NO SOURCES/NO AGQS VIO'S FROM ONSITE		
<b>Facility ID:</b>			
<b>OPUF Type:</b>			
<b>Project Name:</b>			
<b>Project Manager:</b>			
<b>Resp Party First Name:</b>			
<b>Resp Party Last Name:</b>			
<b>Resp Party Title:</b>			

**Project Documents Details**

**Doc ID:** 4816800  
**Doc Type:** CORRESPONDENCE  
**Doc Name Title:** MISC CORRESPONDENCE 6/22/2005 TO 7/16/2005  
**Doc Submitted Date:** 06/22/2005  
**Doc File Size:** .10 MB  
**Document ID URL:** <http://www2.des.state.nh.us/IISProxy/IISProxy.dll?ContentId=4816800>

**Doc ID:** 3965661  
**Doc Type:** GWHI SHEET  
**Doc Name Title:** GWHI LOCATING SHEET  
**Doc Submitted Date:** 02/14/2006  
**Doc File Size:** .02 MB  
**Document ID URL:** <http://www2.des.state.nh.us/IISProxy/IISProxy.dll?ContentId=3965661>

**Doc ID:** 4015937  
**Doc Type:** REIMBURSEMENT  
**Doc Name Title:** DOCUMENTATION OF INSURANCE COVERAGE DATED 22 JUN 2005

**Doc Submitted Date:** 06/22/2005  
**Doc File Size:** .04 MB  
**Document ID URL:** http://www2.des.state.nh.us/IISProxy/IISProxy.dll?ContentId=4015937

**Project Activity Details**

**Activity No:** 101957  
**Submittal Date:** 07/19/2005  
**Submittal Desc:** Additional Information Received  
**Action Date:** 07/28/2005  
**Action Desc:** Regulatory Action Compl.-DES File Closed  
**Comments:**

**Project Activity Documents Details**

**Doc Type:** CORRESPONDENCE-FROM  
**Doc Name Title:** CERTIFICATE OF NO FURTHER ACTION AND FILE CLOSE-OUT MEMO 28-JUL-2005 \*\*Note: Many records provided by the department have a truncated [Doc Name Title] field.  
**Doc Submitted Date:** 07/28/2005  
**Document ID URL:** http://www2.des.state.nh.us/IISProxy/IISProxy.dll?ContentId=4816792

**Doc Type:** REPORT TO DES  
**Doc Name Title:** SUB-SLAB INVESTIGATION REPORT 19-JUL-2005 \*\*Note: Many records provided by the department have a truncated [Doc Name Title] field.  
**Doc Submitted Date:** 07/19/2005  
**Document ID URL:** http://www2.des.state.nh.us/IISProxy/IISProxy.dll?ContentId=4816793

**Project Activity Details**

**Activity No:** 101955  
**Submittal Date:** 06/22/2005  
**Submittal Desc:** Discharge of a Regulated Substance  
**Action Date:** 06/22/2005  
**Action Desc:** Additional Information Requested  
**Comments:**

**Project Activity Documents Details**

**Doc Type:** REPORT TO DES  
**Doc Name Title:** PETROLEUM DISCHARGE INCIDENT REPORT 22-JUN-2005 \*\*Note: Many records provided by the department have a truncated [Doc Name Title] field.  
**Doc Submitted Date:** 06/22/2005  
**Document ID URL:** http://www2.des.state.nh.us/IISProxy/IISProxy.dll?ContentId=4813249

**Doc Type:** REPORT  
**Doc Name Title:** ACTIVITY REPORT 22-JUN-2005 \*\*Note: Many records provided by the department have a truncated [Doc Name Title] field.  
**Doc Submitted Date:** 06/22/2005  
**Document ID URL:** http://www2.des.state.nh.us/IISProxy/IISProxy.dll?ContentId=4813250

**Project Activity Details**

**Activity No:** 101956  
**Submittal Date:** 06/28/2005  
**Submittal Desc:** Initial Response Workscope Rcvd(OPUF)  
**Action Date:** 06/30/2005  
**Action Desc:** Work Scope Approved  
**Comments:**

**Project Activity Documents Details**

**Doc Type:** WORKSCOPE/BUDGET

<i>Map Key</i>	<i>Number of Records</i>	<i>Direction</i>	<i>Distance (mi/ft)</i>	<i>Elev/Diff (ft)</i>	<i>Site</i>	<i>DB</i>
----------------	--------------------------	------------------	-------------------------	-----------------------	-------------	-----------

**Doc Name Title:** WORKSCOPE AND BUDGET 28-JUN-2005 \*\*Note: Many records provided by the department have a truncated [Doc Name Title] field.  
**Doc Submitted Date:** 06/30/2005  
**Document ID URL:** http://www2.des.state.nh.us/IISProxy/IISProxy.dll?ContentId=4816796

**Project Activity Details**

**Activity No:** 104167  
**Submittal Date:** 10/11/2005  
**Submittal Desc:** Fund Reimbursement Request Received  
**Action Date:** 10/31/2005  
**Action Desc:** Fund Reimbursement Request Approved  
**Comments:**

**Project Activity Documents Details**

**Doc Type:** REIMBURSEMENT  
**Doc Name Title:** NOTICE OF REIMBURSEMENT NO. 2 \*\*Note: Many records provided by the department have a truncated [Doc Name Title] field.  
**Doc Submitted Date:** 11/01/2005  
**Document ID URL:** http://www2.des.state.nh.us/IISProxy/IISProxy.dll?ContentId=3942804

**Project Activity Details**

**Activity No:** 103429  
**Submittal Date:** 09/19/2005  
**Submittal Desc:** Fund Reimbursement Request Received  
**Action Date:** 10/21/2005  
**Action Desc:** Fund Reimbursement Request Approved  
**Comments:**

**Project Activity Documents Details**

**Doc Type:** REIMBURSEMENT  
**Doc Name Title:** NOTICE OF REIMBURSEMENT NO. 1 \*\*Note: Many records provided by the department have a truncated [Doc Name Title] field.  
**Doc Submitted Date:** 10/21/2005  
**Document ID URL:** http://www2.des.state.nh.us/IISProxy/IISProxy.dll?ContentId=3941804

**Incident Details**

<b>Incident Date:</b> 06/21/2005	<b>Alt Water Supply:</b> NO
<b>Notification Date:</b> 06/22/2005	<b>Bottled Wtr Supplied:</b> NO
<b>Substance Name:</b> #2 FUEL OIL	<b>Free Prod Removal:</b> NO
<b>Spill Origin:</b> AST TANKLEAK	<b>Indoor Air Trtmnt:</b> NO
<b>Spill Amount:</b> 70	<b>POE Water Trtmnt:</b> NO
<b>Units:</b> GALLONS	<b>Vapor Abatement:</b> NO
<b>Staff:</b> MCGARY	
<b>Comments:</b> CYN ENVIRONMENTAL CONTACTED BY OWNER 6-22-05. CYN RESPONDED.	

**Owners**

**Owner Company:**  
**Owner First Name:** MILDRED  
**Owner Last Name:** KELLY  
**Owner Address 1:** 11 PEARL STREET  
**Owner Address 2:**  
**Owner Town:** DOVER  
**Owner State:** NH  
**Owner Zip:**  
**Owner Phone:** 603-332-9281

Map Key	Number of Records	Direction	Distance (mi/ft)	Elev/Diff (ft)	Site	DB
---------	-------------------	-----------	------------------	----------------	------	----

**OneStop Data Mapper - Remediation Sites**

<b>Master ID:</b>	60494	<b>GIS Type:</b>	PROJECT
<b>Project No:</b>	14750	<b>Workload:</b>	Low priority.
<b>Project Type:</b>	OPUF	<b>Latitude:</b>	43.205349
<b>Site Name:</b>	MILDRED KELLY	<b>Longitude:</b>	-70.869345
<b>Address:</b>	11 PEARL ST	<b>Collect Method:</b>	
<b>Town:</b>	DOVER	<b>Staff:</b>	CLOSED
<b>Geometry:</b>			
<b>Risk:</b>	No sources, no ambient groundwater quality standard violations onsite.		
<b>Onestop Link:</b>	<a href="http://www4.des.state.nh.us/DESOneStop/PRSDetail.aspx?ID=0014750&amp;Type=PRS">http://www4.des.state.nh.us/DESOneStop/PRSDetail.aspx?ID=0014750&amp;Type=PRS</a>		

<a href="#">3</a>	1 of 1	<b>ENE</b>	<b>0.02 / 89.25</b>	<b>88.00 / 4</b>	<b>BATTERY SOLUTIONS 122 BROADWAY DOVER NH 03820</b>	<b>RCRA CESQG</b>
-------------------	--------	------------	---------------------	------------------	--------------------------------------------------------------	-------------------

<b>EPA Handler ID:</b>	NHD510229073
<b>Gen Status Universe:</b>	VSG
<b>Contact Name:</b>	MARY CALLAHAN
<b>Contact Address:</b>	
<b>Contact Phone No and Ext:</b>	617-823-0637
<b>Contact Email:</b>	
<b>Contact Country:</b>	
<b>County Name:</b>	STRAFFORD
<b>EPA Region:</b>	01
<b>Land Type:</b>	Private
<b>Receive Date:</b>	20200625

**Violation/Evaluation Summary**

**Note:** NO RECORDS: As of May 2020, there are no Compliance Monitoring and Enforcement (violation) records associated with this facility (EPA ID).

**Handler Summary**

<b>Importer Activity:</b>	No
<b>Mixed Waste Generator:</b>	No
<b>Transporter Activity:</b>	No
<b>Transfer Facility:</b>	No
<b>Onsite Burner Exemption:</b>	No
<b>Furnace Exemption:</b>	No
<b>Underground Injection Activity:</b>	No
<b>Commercial TSD:</b>	No
<b>Used Oil Transporter:</b>	No
<b>Used Oil Transfer Facility:</b>	No
<b>Used Oil Processor:</b>	No
<b>Used Oil Refiner:</b>	No
<b>Used Oil Burner:</b>	No
<b>Used Oil Market Burner:</b>	No
<b>Used Oil Spec Marketer:</b>	No

**Hazardous Waste Handler Details**

<b>Sequence No:</b>	1
<b>Receive Date:</b>	20200625
<b>Handler Name:</b>	BATTERY SOLUTIONS
<b>Federal Waste Generator Code:</b>	3
<b>Generator Code Description:</b>	Very Small Quantity Generator
<b>Source Type:</b>	Emergency

**Waste Code Details**



Map Key	Number of Records	Direction	Distance (mi/ft)	Elev/Diff (ft)	Site	DB
<b>Hazardous Waste Code:</b>		D009				
<b>Waste Code Description:</b>		MERCURY				

<a href="#">4</a>	1 of 1	E	0.03 / 134.99	84.92 / 1	SIG SAUER INC 129 BROADWAY DOVER NH 03820	RCRA NON GEN
-------------------	--------	---	------------------	--------------	-------------------------------------------------	-----------------

**EPA Handler ID:** NHD510213762  
**Gen Status Universe:** No Report  
**Contact Name:** MARYELLEN DOHERTY  
**Contact Address:**  
**Contact Phone No and Ext:** 603-610-3122  
**Contact Email:** MARYELLENDOHERTY@SIGSAUER.COM  
**Contact Country:**  
**County Name:** STRAFFORD  
**EPA Region:** 01  
**Land Type:** Private  
**Receive Date:** 20200108

**Violation/Evaluation Summary**

**Note:** NO RECORDS: As of May 2020, there are no Compliance Monitoring and Enforcement (violation) records associated with this facility (EPA ID).

**Handler Summary**

**Importer Activity:** No  
**Mixed Waste Generator:** No  
**Transporter Activity:** No  
**Transfer Facility:** No  
**Onsite Burner Exemption:** No  
**Furnace Exemption:** No  
**Underground Injection Activity:** No  
**Commercial TSD:** No  
**Used Oil Transporter:** No  
**Used Oil Transfer Facility:** No  
**Used Oil Processor:** No  
**Used Oil Refiner:** No  
**Used Oil Burner:** No  
**Used Oil Market Burner:** No  
**Used Oil Spec Marketer:** No

**Hazardous Waste Handler Details**

**Sequence No:** 8  
**Receive Date:** 20140317  
**Handler Name:** SIG SAUER INC  
**Source Type:** Notification  
**Federal Waste Generator Code:** N  
**Generator Code Description:** Not a Generator, Verified

**Hazardous Waste Handler Details**

**Sequence No:** 10  
**Receive Date:** 20151211  
**Handler Name:** SIG SAUER INC  
**Source Type:** Notification  
**Federal Waste Generator Code:** N  
**Generator Code Description:** Not a Generator, Verified

**Hazardous Waste Handler Details**

<b>Map Key</b>	<b>Number of Records</b>	<b>Direction</b>	<b>Distance (mi/ft)</b>	<b>Elev/Diff (ft)</b>	<b>Site</b>	<b>DB</b>
<b>Sequence No:</b>		11				
<b>Receive Date:</b>		20151211				
<b>Handler Name:</b>		SIG SAUER INC				
<b>Source Type:</b>		Notification				
<b>Federal Waste Generator Code:</b>		N				
<b>Generator Code Description:</b>		Not a Generator, Verified				
<b><u>Hazardous Waste Handler Details</u></b>						
<b>Sequence No:</b>		14				
<b>Receive Date:</b>		20200108				
<b>Handler Name:</b>		SIG SAUER INC				
<b>Source Type:</b>		Notification				
<b>Federal Waste Generator Code:</b>		N				
<b>Generator Code Description:</b>		Not a Generator, Verified				
<b><u>Owner/Operator Details</u></b>						
<b>Owner/Operator Ind:</b>	Current Operator				<b>Street No:</b>	
<b>Type:</b>	Private				<b>Street 1:</b>	72 PEASE BLVD
<b>Name:</b>	SIG SAUER INC				<b>Street 2:</b>	
<b>Date Became Current:</b>	20131002				<b>City:</b>	NEWINGTON
<b>Date Ended Current:</b>					<b>State:</b>	NH
<b>Phone:</b>	603-610-3000				<b>Country:</b>	US
<b>Source Type:</b>	Notification				<b>Zip Code:</b>	03801
<b>Owner/Operator Ind:</b>	Current Operator				<b>Street No:</b>	
<b>Type:</b>	Private				<b>Street 1:</b>	72 PEASE BLVD
<b>Name:</b>	SIG SAUER INC				<b>Street 2:</b>	
<b>Date Became Current:</b>	20131002				<b>City:</b>	NEWINGTON
<b>Date Ended Current:</b>					<b>State:</b>	NH
<b>Phone:</b>	603-610-3000				<b>Country:</b>	US
<b>Source Type:</b>	Notification				<b>Zip Code:</b>	03820
<b>Owner/Operator Ind:</b>	Current Owner				<b>Street No:</b>	
<b>Type:</b>	Private				<b>Street 1:</b>	240 CENTRAL AVESUITE 202
<b>Name:</b>	121 BROADWAY LL SUMMIT LAND DEV				<b>Street 2:</b>	
<b>Date Became Current:</b>	20140317				<b>City:</b>	DOVER
<b>Date Ended Current:</b>					<b>State:</b>	NH
<b>Phone:</b>	603-749-2800				<b>Country:</b>	US
<b>Source Type:</b>	Notification				<b>Zip Code:</b>	03820
<b>Owner/Operator Ind:</b>	Current Owner				<b>Street No:</b>	
<b>Type:</b>	Private				<b>Street 1:</b>	340 CENTRAL AVE
<b>Name:</b>	121 BROADWAY LL SUMMIT LAND DEV				<b>Street 2:</b>	SUITE 202
<b>Date Became Current:</b>	20140317				<b>City:</b>	DOVER
<b>Date Ended Current:</b>					<b>State:</b>	NH
<b>Phone:</b>	603-749-2800				<b>Country:</b>	US
<b>Source Type:</b>	Notification				<b>Zip Code:</b>	03820
<b><u>Historical Handler Details</u></b>						
<b>Receive Dt:</b>	20151211					
<b>Generator Code Description:</b>	Not a Generator, Verified					
<b>Handler Name:</b>	SIG SAUER INC					
<b>Receive Dt:</b>	20151211					
<b>Generator Code Description:</b>	Not a Generator, Verified					
<b>Handler Name:</b>	SIG SAUER INC					
<b>Receive Dt:</b>	20140317					
<b>Generator Code Description:</b>	Not a Generator, Verified					
<b>Handler Name:</b>	SIG SAUER INC					

Map Key	Number of Records	Direction	Distance (mi/ft)	Elev/Diff (ft)	Site	DB
<u>5</u>	1 of 1	NE	0.04 / 198.61	90.39 / 7	RICHARD D F OIL COMPANY 124 BROADWAY DOVER NH 03820	RCRA NON GEN

**EPA Handler ID:** NHD510098429  
**Gen Status Universe:** No Report  
**Contact Name:** GUY MARSHALL  
**Contact Address:** 124 BROADWAY , , DOVER , NH, 03820 , US  
**Contact Phone No and Ext:** 603-742-2020  
**Contact Email:**  
**Contact Country:** US  
**County Name:** STRAFFORD  
**EPA Region:** 01  
**Land Type:** Private  
**Receive Date:** 20040622

#### Violation/Evaluation Summary

**Note:** NO RECORDS: As of May 2020, there are no Compliance Monitoring and Enforcement (violation) records associated with this facility (EPA ID).

#### Handler Summary

**Importer Activity:** No  
**Mixed Waste Generator:** No  
**Transporter Activity:** No  
**Transfer Facility:** No  
**Onsite Burner Exemption:** No  
**Furnace Exemption:** No  
**Underground Injection Activity:** No  
**Commercial TSD:** No  
**Used Oil Transporter:** No  
**Used Oil Transfer Facility:** No  
**Used Oil Processor:** No  
**Used Oil Refiner:** No  
**Used Oil Burner:** No  
**Used Oil Market Burner:** No  
**Used Oil Spec Marketer:** No

#### Hazardous Waste Handler Details

**Sequence No:** 47  
**Receive Date:** 20040622  
**Handler Name:** RICHARD D F OIL COMPANY  
**Source Type:** Implementer  
**Federal Waste Generator Code:** N  
**Generator Code Description:** Not a Generator, Verified

<u>6</u>	1 of 8	ESE	0.07 / 344.34	84.79 / 1	GOSS INTERNATIONAL AMERICAS INC 121 BROADWAY DOVER NH 03820	RCRA CESQG
----------	--------	-----	---------------	-----------	----------------------------------------------------------------------	------------

**EPA Handler ID:** NHD037695236  
**Gen Status Universe:** Conditionally Exempt Small Quantity Generator  
**Contact Name:** JIM LOGEL  
**Contact Address:** US  
**Contact Phone No and Ext:** 603-750-6123  
**Contact Email:** JIM.LOGEL@GOSSINTERNATIONAL.COM  
**Contact Country:** US  
**County Name:** STRAFFORD  
**EPA Region:** 01  
**Land Type:** Private  
**Receive Date:** 20130415

**Violation/Evaluation Summary**

**Note:** VIOLATION or UNDETERMINED: There are VIOLATION or UNDETERMINED details or records associated with this facility (EPA ID) in the Compliance Monitoring and Enforcement table dated May, 2020.

**Violation Details**

**Citation:**  
**Violation Short Description:** Generators - General  
**Violation Type:** 262.A  
**Violation Determined Date:** 19850725  
**Scheduled Compliance Date:** 19850913  
**Return to Compliance:** Observed  
**Actual Return to Compl:** 19850903  
**Violation Responsible Agency:** State

**Enforcement Details**

**Enforcement Type:** 120  
**Enforcement Type Description:** WRITTEN INFORMAL  
**Enforcement Action Date:** 19850813  
**Enf Disposition Status:**  
**Disposition Status Date:**  
**Enforcement Lead Agency:** State  
**Proposed Penalty Amount:**  
**Final Amount:**  
**Paid Amount:**

**Evaluation Details**

**Evaluation Start Date:** 19850725  
**Evaluation Type Description:** COMPLIANCE EVALUATION INSPECTION ON-SITE  
**Violation Short Description:** Generators - General  
**Return to Compliance Date:** 19850903  
**Evaluation Agency:** State

**Handler Summary**

**Importer Activity:** No  
**Mixed Waste Generator:** No  
**Transporter Activity:** No  
**Transfer Facility:** No  
**Onsite Burner Exemption:** No  
**Furnace Exemption:** No  
**Underground Injection Activity:** No  
**Commercial TSD:** No  
**Used Oil Transporter:** No  
**Used Oil Transfer Facility:** No  
**Used Oil Processor:** No  
**Used Oil Refiner:** No  
**Used Oil Burner:** No  
**Used Oil Market Burner:** No  
**Used Oil Spec Marketer:** No

**Hazardous Waste Handler Details**

**Sequence No:** 1  
**Receive Date:** 19900314  
**Handler Name:** HARRIS GRAPHICS CORPORATION  
**Federal Waste Generator Code:** 1  
**Generator Code Description:** Large Quantity Generator  
**Source Type:** Annual/Biennial Report

Map Key	Number of Records	Direction	Distance (mi/ft)	Elev/Diff (ft)	Site	DB
---------	-------------------	-----------	------------------	----------------	------	----

**Hazardous Waste Handler Details**

**Sequence No:** 1  
**Receive Date:** 19910806  
**Handler Name:** HEIDELBERG  
**Federal Waste Generator Code:** 2  
**Generator Code Description:** Small Quantity Generator  
**Source Type:** Notification

**Waste Code Details**

**Hazardous Waste Code:** D001  
**Waste Code Description:** IGNITABLE WASTE

**Hazardous Waste Code:** F003  
**Waste Code Description:** THE FOLLOWING SPENT NONHALOGENATED SOLVENTS: XYLENE, ACETONE, ETHYL ACETATE, ETHYL BENZENE, ETHYL ETHER, METHYL ISOBUTYL KETONE, N-BUTYL ALCOHOL, CYCLOHEXANONE, AND METHANOL; ALL SPENT SOLVENT MIXTURES/BLENDS CONTAINING, BEFORE USE, ONLY THE ABOVE SPENT NONHALOGENATED SOLVENTS; AND ALL SPENT SOLVENT MIXTURES/BLENDS CONTAINING, BEFORE USE, ONE OR MORE OF THE ABOVE NONHALOGENATED SOLVENTS, AND A TOTAL OF TEN PERCENT OR MORE (BY VOLUME) OF ONE OR MORE OF THOSE SOLVENTS LISTED IN F001, F002, F004, AND F005; AND STILL BOTTOMS FROM THE RECOVERY OF THESE SPENT SOLVENTS AND SPENT SOLVENT MIXTURES.

**Hazardous Waste Handler Details**

**Sequence No:** 2  
**Receive Date:** 19920330  
**Handler Name:** HEIDELBERG HARRIS INC  
**Federal Waste Generator Code:** 1  
**Generator Code Description:** Large Quantity Generator  
**Source Type:** Annual/Biennial Report

**Hazardous Waste Handler Details**

**Sequence No:** 3  
**Receive Date:** 19940504  
**Handler Name:** HEIDELBERG HARRIS INC  
**Federal Waste Generator Code:** 1  
**Generator Code Description:** Large Quantity Generator  
**Source Type:** Annual/Biennial Report

**Hazardous Waste Handler Details**

**Sequence No:** 4  
**Receive Date:** 19960329  
**Handler Name:** HEIDELBERG HARRIS  
**Federal Waste Generator Code:** 1  
**Generator Code Description:** Large Quantity Generator  
**Source Type:** Annual/Biennial Report

**Hazardous Waste Handler Details**

**Sequence No:** 5  
**Receive Date:** 19980318  
**Handler Name:** HEIDELBERG  
**Federal Waste Generator Code:** 1  
**Generator Code Description:** Large Quantity Generator  
**Source Type:** Annual/Biennial Report



<i>Map Key</i>	<i>Number of Records</i>	<i>Direction</i>	<i>Distance (mi/ft)</i>	<i>Elev/Diff (ft)</i>	<i>Site</i>	<i>DB</i>
----------------	--------------------------	------------------	-------------------------	-----------------------	-------------	-----------

**Hazardous Waste Handler Details**

**Sequence No:** 6  
**Receive Date:** 20000412  
**Handler Name:** HEIDELBERG HARRIS INC  
**Federal Waste Generator Code:** 1  
**Generator Code Description:** Large Quantity Generator  
**Source Type:** Annual/Biennial Report

**Hazardous Waste Handler Details**

**Sequence No:** 2  
**Receive Date:** 20030109  
**Handler Name:** HEIDELBERG WEB SYSTEMS INC  
**Federal Waste Generator Code:** 2  
**Generator Code Description:** Small Quantity Generator  
**Source Type:** Notification

**Waste Code Details**

**Hazardous Waste Code:** D001  
**Waste Code Description:** IGNITABLE WASTE

**Hazardous Waste Code:** D002  
**Waste Code Description:** CORROSIVE WASTE

**Hazardous Waste Code:** D007  
**Waste Code Description:** CHROMIUM

**Hazardous Waste Code:** F005  
**Waste Code Description:** THE FOLLOWING SPENT NONHALOGENATED SOLVENTS: TOLUENE, METHYL ETHYL KETONE, CARBON DISULFIDE, ISOBUTANOL, PYRIDINE, BENZENE, 2-ETHOXYETHANOL, AND 2-NITROPROPANE; ALL SPENT SOLVENT MIXTURES/BLENDS CONTAINING, BEFORE USE, A TOTAL OF TEN PERCENT OR MORE (BY VOLUME) OF ONE OR MORE OF THE ABOVE NONHALOGENATED SOLVENTS OR THOSE SOLVENTS LISTED IN F001, F002, OR F004; AND STILL BOTTOMS FROM THE RECOVERY OF THESE SPENT SOLVENTS AND SPENT SOLVENT MIXTURES.

**Hazardous Waste Handler Details**

**Sequence No:** 64  
**Receive Date:** 20041129  
**Handler Name:** GOSS INTERNATIONAL AMERICAS INC  
**Federal Waste Generator Code:** 3  
**Generator Code Description:** Very Small Quantity Generator  
**Source Type:** Implementer

**Waste Code Details**

**Hazardous Waste Code:** D001  
**Waste Code Description:** IGNITABLE WASTE

**Hazardous Waste Code:** F005  
**Waste Code Description:** THE FOLLOWING SPENT NONHALOGENATED SOLVENTS: TOLUENE, METHYL ETHYL KETONE, CARBON DISULFIDE, ISOBUTANOL, PYRIDINE, BENZENE, 2-ETHOXYETHANOL, AND 2-NITROPROPANE; ALL SPENT SOLVENT MIXTURES/BLENDS CONTAINING, BEFORE USE, A TOTAL OF TEN PERCENT OR MORE (BY VOLUME) OF ONE OR MORE OF THE ABOVE NONHALOGENATED SOLVENTS OR THOSE SOLVENTS LISTED IN F001, F002, OR F004; AND STILL BOTTOMS FROM THE RECOVERY OF THESE SPENT SOLVENTS AND SPENT SOLVENT MIXTURES.

**Hazardous Waste Handler Details**

**Sequence No:** 65  
**Receive Date:** 20050818

**Handler Name:** GOSS INTERNATIONAL AMERICAS INC  
**Federal Waste Generator Code:** 3  
**Generator Code Description:** Very Small Quantity Generator  
**Source Type:** Implementer

**Waste Code Details**

**Hazardous Waste Code:** D001  
**Waste Code Description:** IGNITABLE WASTE

**Hazardous Waste Code:** F005  
**Waste Code Description:** THE FOLLOWING SPENT NONHALOGENATED SOLVENTS: TOLUENE, METHYL ETHYL KETONE, CARBON DISULFIDE, ISOBUTANOL, PYRIDINE, BENZENE, 2-ETHOXYETHANOL, AND 2-NITROPROPANE; ALL SPENT SOLVENT MIXTURES/BLENDS CONTAINING, BEFORE USE, A TOTAL OF TEN PERCENT OR MORE (BY VOLUME) OF ONE OR MORE OF THE ABOVE NONHALOGENATED SOLVENTS OR THOSE SOLVENTS LISTED IN F001, F002, OR F004; AND STILL BOTTOMS FROM THE RECOVERY OF THESE SPENT SOLVENTS AND SPENT SOLVENT MIXTURES.

**Hazardous Waste Handler Details**

**Sequence No:** 9  
**Receive Date:** 20070105  
**Handler Name:** GOSS INTERNATIONAL AMERICAS INC  
**Federal Waste Generator Code:** 3  
**Generator Code Description:** Very Small Quantity Generator  
**Source Type:** Notification

**Waste Code Details**

**Hazardous Waste Code:** D001  
**Waste Code Description:** IGNITABLE WASTE

**Hazardous Waste Code:** D002  
**Waste Code Description:** CORROSIVE WASTE

**Hazardous Waste Handler Details**

**Sequence No:** 18  
**Receive Date:** 20091201  
**Handler Name:** GOSS INTERNATIONAL AMERICAS INC  
**Federal Waste Generator Code:** N  
**Generator Code Description:** Not a Generator, Verified  
**Source Type:** Notification

**Hazardous Waste Handler Details**

**Sequence No:** 21  
**Receive Date:** 20120130  
**Handler Name:** GOSS INTERNATIONAL AMERICAS INC  
**Federal Waste Generator Code:** 3  
**Generator Code Description:** Very Small Quantity Generator  
**Source Type:** Notification

**Waste Code Details**

**Hazardous Waste Code:** D001  
**Waste Code Description:** IGNITABLE WASTE

**Hazardous Waste Handler Details**

**Sequence No:** 25

**Receive Date:** 20120130  
**Handler Name:** GOSS INTERNATIONAL AMERICAS INC  
**Federal Waste Generator Code:** 3  
**Generator Code Description:** Very Small Quantity Generator  
**Source Type:** Notification

**Waste Code Details**

**Hazardous Waste Code:** D001  
**Waste Code Description:** IGNITABLE WASTE

**Hazardous Waste Handler Details**

**Sequence No:** 27  
**Receive Date:** 20120130  
**Handler Name:** GOSS INTERNATIONAL AMERICAS INC  
**Federal Waste Generator Code:** 3  
**Generator Code Description:** Very Small Quantity Generator  
**Source Type:** Notification

**Waste Code Details**

**Hazardous Waste Code:** D001  
**Waste Code Description:** IGNITABLE WASTE

**Hazardous Waste Handler Details**

**Sequence No:** 30  
**Receive Date:** 20120130  
**Handler Name:** GOSS INTERNATIONAL AMERICAS INC  
**Federal Waste Generator Code:** 3  
**Generator Code Description:** Very Small Quantity Generator  
**Source Type:** Notification

**Waste Code Details**

**Hazardous Waste Code:** D001  
**Waste Code Description:** IGNITABLE WASTE

**Hazardous Waste Handler Details**

**Sequence No:** 69  
**Receive Date:** 20120306  
**Handler Name:** GOSS INTERNATIONAL AMERICAS INC  
**Federal Waste Generator Code:** 3  
**Generator Code Description:** Very Small Quantity Generator  
**Source Type:** Implementer

**Waste Code Details**

**Hazardous Waste Code:** D001  
**Waste Code Description:** IGNITABLE WASTE

**Hazardous Waste Handler Details**

**Sequence No:** 71  
**Receive Date:** 20120306  
**Handler Name:** GOSS INTERNATIONAL AMERICAS INC  
**Federal Waste Generator Code:** 3  
**Generator Code Description:** Very Small Quantity Generator

Source Type: Implementer

**Waste Code Details**

Hazardous Waste Code: D001  
Waste Code Description: IGNITABLE WASTE

**Hazardous Waste Handler Details**

Sequence No: 74  
Receive Date: 20120306  
Handler Name: GOSS INTERNATIONAL AMERICAS INC  
Federal Waste Generator Code: 3  
Generator Code Description: Very Small Quantity Generator  
Source Type: Implementer

**Waste Code Details**

Hazardous Waste Code: D001  
Waste Code Description: IGNITABLE WASTE

**Hazardous Waste Handler Details**

Sequence No: 40  
Receive Date: 20121221  
Handler Name: GOSS INTERNATIONAL AMERICAS INC  
Federal Waste Generator Code: N  
Generator Code Description: Not a Generator, Verified  
Source Type: Notification

**Hazardous Waste Handler Details**

Sequence No: 41  
Receive Date: 20121221  
Handler Name: GOSS INTERNATIONAL AMERICAS INC  
Federal Waste Generator Code: N  
Generator Code Description: Not a Generator, Verified  
Source Type: Notification

**Hazardous Waste Handler Details**

Sequence No: 44  
Receive Date: 20121221  
Handler Name: GOSS INTERNATIONAL AMERICAS INC  
Federal Waste Generator Code: N  
Generator Code Description: Not a Generator, Verified  
Source Type: Notification

**Hazardous Waste Handler Details**

Sequence No: 84  
Receive Date: 20130415  
Handler Name: GOSS INTERNATIONAL AMERICAS INC  
Federal Waste Generator Code: 3  
Generator Code Description: Very Small Quantity Generator  
Source Type: Implementer

**Waste Code Details**

Hazardous Waste Code: D001

Map Key	Number of Records	Direction	Distance (mi/ft)	Elev/Diff (ft)	Site	DB
---------	-------------------	-----------	------------------	----------------	------	----

Waste Code Description: IGNITABLE WASTE

**Hazardous Waste Handler Details**

Sequence No: 85  
 Receive Date: 20130415  
 Handler Name: GOSS INTERNATIONAL AMERICAS INC  
 Federal Waste Generator Code: 3  
 Generator Code Description: Very Small Quantity Generator  
 Source Type: Implementer

**Waste Code Details**

Hazardous Waste Code: D001  
 Waste Code Description: IGNITABLE WASTE

**Hazardous Waste Handler Details**

Sequence No: 88  
 Receive Date: 20130415  
 Handler Name: GOSS INTERNATIONAL AMERICAS INC  
 Federal Waste Generator Code: 3  
 Generator Code Description: Very Small Quantity Generator  
 Source Type: Implementer

**Waste Code Details**

Hazardous Waste Code: D001  
 Waste Code Description: IGNITABLE WASTE

**Owner/Operator Details**

Owner/Operator Ind:	Current Operator	Street No:	
Type:	Private	Street 1:	121 BROADWAY
Name:	GOSS INTERNATIONAL	Street 2:	
Date Became Current:	20040806	City:	DOVER
Date Ended Current:		State:	NH
Phone:	603-749-6600	Country:	US
Source Type:	Implementer	Zip Code:	03820

Owner/Operator Ind:	Current Owner	Street No:	
Type:	Private	Street 1:	AKTIENGESELL SCHOFT
Name:	HEIDELBERGER DRUCKMASCHINEN	Street 2:	KURFUERSTEN-ANLAGE 52-60
Date Became Current:	19980801	City:	HEIDELBERG
Date Ended Current:		State:	
Phone:		Country:	US
Source Type:	Notification	Zip Code:	69115

Owner/Operator Ind:	Current Operator	Street No:	
Type:	Private	Street 1:	121 BROADWAY
Name:	GOSS INTERNATIO	Street 2:	
Date Became Current:	20040806	City:	DOVER
Date Ended Current:		State:	NH
Phone:	603-749-6600	Country:	US
Source Type:	Implementer	Zip Code:	03820

Owner/Operator Ind:	Current Owner	Street No:	
Type:	Private	Street 1:	C/O SUMMIT LAND DEV
Name:	121 BROADWAY LL	Street 2:	340 CENTRAL AVE SUITE 202
Date Became Current:	20071227	City:	DOVER
Date Ended Current:		State:	NH
Phone:	603-750-6123	Country:	US
Source Type:	Implementer	Zip Code:	03820



<b>Map Key</b>	<b>Number of Records</b>	<b>Direction</b>	<b>Distance (mi/ft)</b>	<b>Elev/Diff (ft)</b>	<b>Site</b>	<b>DB</b>
<b>Owner/Operator Ind:</b>	Current Owner				<b>Street No:</b>	
<b>Type:</b>	Private				<b>Street 1:</b>	C/O SUMMIT LAND DEV
<b>Name:</b>	121 BROADWAY LL				<b>Street 2:</b>	340 CENTRAL AVE SUITE 202
<b>Date Became Current:</b>	20071227				<b>City:</b>	DOVER
<b>Date Ended Current:</b>					<b>State:</b>	NH
<b>Phone:</b>	603-750-6123				<b>Country:</b>	US
<b>Source Type:</b>	Notification				<b>Zip Code:</b>	03820
<b>Owner/Operator Ind:</b>	Current Operator				<b>Street No:</b>	
<b>Type:</b>	Private				<b>Street 1:</b>	121 BROADWAY
<b>Name:</b>	GOSS INTERNATIONAL				<b>Street 2:</b>	
<b>Date Became Current:</b>	20040806				<b>City:</b>	DOVER
<b>Date Ended Current:</b>					<b>State:</b>	NH
<b>Phone:</b>	603-749-6600				<b>Country:</b>	US
<b>Source Type:</b>	Notification				<b>Zip Code:</b>	03820
<b>Owner/Operator Ind:</b>	Current Operator				<b>Street No:</b>	
<b>Type:</b>	Private				<b>Street 1:</b>	KURFUERSTEN ANLAGE 52-60
<b>Name:</b>	HEIDELBERGER DRUCKMASCHINUR				<b>Street 2:</b>	
<b>Date Became Current:</b>	20030109				<b>City:</b>	HEIDELBERG
<b>Date Ended Current:</b>					<b>State:</b>	
<b>Phone:</b>					<b>Country:</b>	DE
<b>Source Type:</b>	Notification				<b>Zip Code:</b>	69115
<b>Owner/Operator Ind:</b>	Current Owner				<b>Street No:</b>	
<b>Type:</b>	Private				<b>Street 1:</b>	3 TERRITORIAL CT
<b>Name:</b>	GOSS INTERNATIONAL				<b>Street 2:</b>	
<b>Date Became Current:</b>	20040806				<b>City:</b>	BOILING BROOK
<b>Date Ended Current:</b>					<b>State:</b>	IL
<b>Phone:</b>	630-755-9300				<b>Country:</b>	US
<b>Source Type:</b>	Implementer				<b>Zip Code:</b>	60440
<b>Owner/Operator Ind:</b>	Current Owner				<b>Street No:</b>	
<b>Type:</b>	Private				<b>Street 1:</b>	C/O SUMMIT LAND DEV
<b>Name:</b>	121 BROADWAY LLC				<b>Street 2:</b>	
<b>Date Became Current:</b>	20071227				<b>City:</b>	DOVER
<b>Date Ended Current:</b>					<b>State:</b>	NH
<b>Phone:</b>	603-750-6123				<b>Country:</b>	US
<b>Source Type:</b>	Notification				<b>Zip Code:</b>	03820
<b>Owner/Operator Ind:</b>	Current Operator				<b>Street No:</b>	
<b>Type:</b>	Private				<b>Street 1:</b>	121 BROADWAY
<b>Name:</b>	GOSS INTERNATIO				<b>Street 2:</b>	
<b>Date Became Current:</b>	20040806				<b>City:</b>	DOVER
<b>Date Ended Current:</b>					<b>State:</b>	NH
<b>Phone:</b>	603-749-6600				<b>Country:</b>	US
<b>Source Type:</b>	Notification				<b>Zip Code:</b>	03820
<b>Owner/Operator Ind:</b>	Current Operator				<b>Street No:</b>	
<b>Type:</b>	Private				<b>Street 1:</b>	OPERSTREET
<b>Name:</b>	HARRIS CORPORATION				<b>Street 2:</b>	
<b>Date Became Current:</b>					<b>City:</b>	OPERCITY
<b>Date Ended Current:</b>					<b>State:</b>	NH
<b>Phone:</b>	603-555-1212				<b>Country:</b>	
<b>Source Type:</b>	Notification				<b>Zip Code:</b>	99999
<b>Owner/Operator Ind:</b>	Current Owner				<b>Street No:</b>	
<b>Type:</b>	Private				<b>Street 1:</b>	AKTIENGESELL SCHOFT
<b>Name:</b>	HEIDELBERGER DRUCKMASCHINEN				<b>Street 2:</b>	
<b>Date Became Current:</b>	19980801				<b>City:</b>	HEIDELBERG
<b>Date Ended Current:</b>					<b>State:</b>	
<b>Phone:</b>					<b>Country:</b>	US
<b>Source Type:</b>	Implementer				<b>Zip Code:</b>	69115
<b>Owner/Operator Ind:</b>	Current Owner				<b>Street No:</b>	
<b>Type:</b>	Private				<b>Street 1:</b>	C/O SUMMIT LAND DEV
<b>Name:</b>	121 BROADWAY LL				<b>Street 2:</b>	340 CENTRAL AVE SUITE 202
<b>Date Became Current:</b>	20071227				<b>City:</b>	DOVER

Map Key	Number of Records	Direction	Distance (mi/ft)	Elev/Diff (ft)	Site	DB
<b>Date Ended Current:</b>				<b>State:</b>	NH	
<b>Phone:</b>	603-749-2800			<b>Country:</b>	US	
<b>Source Type:</b>	Notification			<b>Zip Code:</b>	03820	
<b>Owner/Operator Ind:</b>	Current Owner			<b>Street No:</b>		
<b>Type:</b>	Private			<b>Street 1:</b>	121 BROADWAY	
<b>Name:</b>	HEIDELBERG WEB SYSTEMS INC			<b>Street 2:</b>		
<b>Date Became Current:</b>	20010104			<b>City:</b>	DOVER	
<b>Date Ended Current:</b>				<b>State:</b>	NH	
<b>Phone:</b>	603-749-6600			<b>Country:</b>		
<b>Source Type:</b>	Notification			<b>Zip Code:</b>	03820	
<b>Owner/Operator Ind:</b>	Current Owner			<b>Street No:</b>		
<b>Type:</b>	Private			<b>Street 1:</b>	KURFUERSTEN ANLAGE 52-60	
<b>Name:</b>	HEIDELBERG DRUCKMASCHINUR			<b>Street 2:</b>		
<b>Date Became Current:</b>	20030109			<b>City:</b>	HEIDELBERG	
<b>Date Ended Current:</b>				<b>State:</b>		
<b>Phone:</b>				<b>Country:</b>	DE	
<b>Source Type:</b>	Notification			<b>Zip Code:</b>	69115	
<b>Owner/Operator Ind:</b>	Current Owner			<b>Street No:</b>		
<b>Type:</b>	Private			<b>Street 1:</b>	3 TERRITORIAL CT	
<b>Name:</b>	GOSS INTERNATIONAL			<b>Street 2:</b>		
<b>Date Became Current:</b>	20040806			<b>City:</b>	BOILING BROOK	
<b>Date Ended Current:</b>				<b>State:</b>	IL	
<b>Phone:</b>	630-755-9300			<b>Country:</b>	US	
<b>Source Type:</b>	Notification			<b>Zip Code:</b>	60440	

**Historical Handler Details**

**Receive Dt:** 20130415  
**Generator Code Description:** Very Small Quantity Generator  
**Handler Name:** GOSS INTERNATIONAL AMERICAS INC

**Receive Dt:** 20130415  
**Generator Code Description:** Very Small Quantity Generator  
**Handler Name:** GOSS INTERNATIONAL AMERICAS INC

**Receive Dt:** 20121221  
**Generator Code Description:** Not a Generator, Verified  
**Handler Name:** GOSS INTERNATIONAL AMERICAS INC

**Receive Dt:** 20121221  
**Generator Code Description:** Not a Generator, Verified  
**Handler Name:** GOSS INTERNATIONAL AMERICAS INC

**Receive Dt:** 20121221  
**Generator Code Description:** Not a Generator, Verified  
**Handler Name:** GOSS INTERNATIONAL AMERICAS INC

**Receive Dt:** 20120306  
**Generator Code Description:** Very Small Quantity Generator  
**Handler Name:** GOSS INTERNATIONAL AMERICAS INC

**Receive Dt:** 20120306  
**Generator Code Description:** Very Small Quantity Generator  
**Handler Name:** GOSS INTERNATIONAL AMERICAS INC

**Receive Dt:** 20120306  
**Generator Code Description:** Very Small Quantity Generator  
**Handler Name:** GOSS INTERNATIONAL AMERICAS INC

**Receive Dt:** 20120130  
**Generator Code Description:** Very Small Quantity Generator  
**Handler Name:** GOSS INTERNATIONAL AMERICAS INC

**Receive Dt:** 20120130  
**Generator Code Description:** Very Small Quantity Generator

<b>Map Key</b>	<b>Number of Records</b>	<b>Direction</b>	<b>Distance (mi/ft)</b>	<b>Elev/Diff (ft)</b>	<b>Site</b>	<b>DB</b>
<b>Handler Name:</b>		GOSS INTERNATIONAL AMERICAS INC				
<b>Receive Dt:</b>		20120130				
<b>Generator Code Description:</b>		Very Small Quantity Generator				
<b>Handler Name:</b>		GOSS INTERNATIONAL AMERICAS INC				
<b>Receive Dt:</b>		20120130				
<b>Generator Code Description:</b>		Very Small Quantity Generator				
<b>Handler Name:</b>		GOSS INTERNATIONAL AMERICAS INC				
<b>Receive Dt:</b>		20091201				
<b>Generator Code Description:</b>		Not a Generator, Verified				
<b>Handler Name:</b>		GOSS INTERNATIONAL AMERICAS INC				
<b>Receive Dt:</b>		20070105				
<b>Generator Code Description:</b>		Very Small Quantity Generator				
<b>Handler Name:</b>		GOSS INTERNATIONAL AMERICAS INC				
<b>Receive Dt:</b>		20050818				
<b>Generator Code Description:</b>		Very Small Quantity Generator				
<b>Handler Name:</b>		GOSS INTERNATIONAL AMERICAS INC				
<b>Receive Dt:</b>		20041129				
<b>Generator Code Description:</b>		Very Small Quantity Generator				
<b>Handler Name:</b>		GOSS INTERNATIONAL AMERICAS INC				
<b>Receive Dt:</b>		20030109				
<b>Generator Code Description:</b>		Small Quantity Generator				
<b>Handler Name:</b>		HEIDELBERG WEB SYSTEMS INC				
<b>Receive Dt:</b>		20000412				
<b>Generator Code Description:</b>		Large Quantity Generator				
<b>Handler Name:</b>		HEIDELBERG HARRIS INC				
<b>Receive Dt:</b>		19980318				
<b>Generator Code Description:</b>		Large Quantity Generator				
<b>Handler Name:</b>		HEIDELBERG				
<b>Receive Dt:</b>		19960329				
<b>Generator Code Description:</b>		Large Quantity Generator				
<b>Handler Name:</b>		HEIDELBERG HARRIS				
<b>Receive Dt:</b>		19940504				
<b>Generator Code Description:</b>		Large Quantity Generator				
<b>Handler Name:</b>		HEIDELBERG HARRIS INC				
<b>Receive Dt:</b>		19920330				
<b>Generator Code Description:</b>		Large Quantity Generator				
<b>Handler Name:</b>		HEIDELBERG HARRIS INC				
<b>Receive Dt:</b>		19910806				
<b>Generator Code Description:</b>		Small Quantity Generator				
<b>Handler Name:</b>		HEIDELBERG				
<b>Receive Dt:</b>		19900314				
<b>Generator Code Description:</b>		Large Quantity Generator				
<b>Handler Name:</b>		HARRIS GRAPHICS CORPORATION				

<u>6</u>	2 of 8	<b>ESE</b>	<b>0.07 / 344.34</b>	<b>84.79 / 1</b>	<b>GOSS INTERNATIONAL AMERICAS 121 BROADWAY DOVER NH</b>	<b>ALL SITES</b>
----------	--------	------------	--------------------------	----------------------	----------------------------------------------------------------------	------------------

**Site No:** 199011005  
**Site Name:** GOSS INTERNATIONAL AMERICAS; HEIDELBERG WEB SYSTEMS INC (FRMLY HARRIS)  
**Area of Interest:** Groundwater Discharge Site; Initial Response Spill; Remediation Site

Map Key	Number of Records	Direction	Distance (mi/ft)	Elev/Diff (ft)	Site	DB
---------	-------------------	-----------	------------------	----------------	------	----

**Projects Details**

<b>Project No:</b>	3711	<b>Project Name:</b>	
<b>Facility ID:</b>		<b>Resp Party Company:</b>	HEIDELBERG HARRIS CO.
<b>Discovery Date:</b>	04/23/1992	<b>Resp Party Title:</b>	
<b>Eligible:</b>	NOT ELIGIBLE (ADMIN. ACTION)	<b>RP First Name:</b>	
<b>Elig Determine on:</b>		<b>RP Last Name:</b>	
<b>MTBE:</b>	No	<b>Resp Party Addr 1:</b>	121 BROADWAY
<b>Brownfield:</b>	No	<b>Resp Party Addr 2:</b>	
<b>Wellhead Prot Area:</b>	Unknown	<b>Resp Party Town:</b>	DOVER
<b>Assigned to:</b>	CLOSED	<b>Resp Party State:</b>	NH
<b>OPUF Type:</b>		<b>Resp Party Zip:</b>	03820
<b>Project Manager:</b>		<b>Resp Party Phone:</b>	603-743-5563
<b>Project Type:</b>	Underground Injection Control		
<b>Risk Level:</b>	NO SOURCES/NO AGQS VIO'S FROM ONSITE		

**Project Activity Details**

<b>Activity No:</b>	38689
<b>Submittal Date:</b>	
<b>Submittal Desc:</b>	
<b>Action Date:</b>	05/29/1997
<b>Action Desc:</b>	Regulatory Action Compl.-DES File Closed
<b>Comments:</b>	

**Projects Details**

<b>Project No:</b>	17057	<b>Project Name:</b>	
<b>Facility ID:</b>		<b>Resp Party Company:</b>	HEIDELBERG WEB SYSTEMS INC (FRMLY HARRIS
<b>Discovery Date:</b>	08/28/2007	<b>Resp Party Title:</b>	
<b>Eligible:</b>		<b>RP First Name:</b>	
<b>Elig Determine on:</b>		<b>RP Last Name:</b>	
<b>MTBE:</b>	No	<b>Resp Party Addr 1:</b>	GOSS INTERNATIONAL AMERICAS, I
<b>Brownfield:</b>	No	<b>Resp Party Addr 2:</b>	121 BROADWAY
<b>Wellhead Prot Area:</b>	No	<b>Resp Party Town:</b>	DOVER
<b>Assigned to:</b>	REGISTRATION	<b>Resp Party State:</b>	NH
<b>OPUF Type:</b>		<b>Resp Party Zip:</b>	03824
<b>Project Manager:</b>		<b>Resp Party Phone:</b>	603-750-9300
<b>Project Type:</b>	Underground Injection Control		
<b>Risk Level:</b>	DW SUPPLY WITHIN 1000' OR SITE IN SWPA		

**Project Activity Details**

<b>Activity No:</b>	127441
<b>Submittal Date:</b>	08/28/2007
<b>Submittal Desc:</b>	UIC Application Received
<b>Action Date:</b>	08/28/2007
<b>Action Desc:</b>	UIC Registration Issued
<b>Comments:</b>	

**Project Activity Documents Details**

<b>Doc Type:</b>	CORRESPONDENCE-FROM
<b>Doc Name Title:</b>	REMEDIAL UIC INJECTION REGISTRATION **Note: Many records provided by the department have a truncated [Doc Name Title] field.
<b>Doc Submitted Date:</b>	08/28/2007
<b>Document ID URL:</b>	http://www2.des.state.nh.us/IISProxy/IISProxy.dll?ContentId=4043172
<b>Doc Type:</b>	REGISTRATION
<b>Doc Name Title:</b>	REGISTRATION AND NOTIFICATION FORM FOR FLOOR DRAINS AND DISCHARGES TO GROUNDWATER **Note: Many records provided by the department have a truncated [Doc Name Title] field.
<b>Doc Submitted Date:</b>	08/28/2007
<b>Document ID URL:</b>	http://www2.des.state.nh.us/IISProxy/IISProxy.dll?ContentId=4053919

Map Key	Number of Records	Direction	Distance (mi/ft)	Elev/Diff (ft)	Site	DB
---------	-------------------	-----------	------------------	----------------	------	----

**Project Activity Details**

**Activity No:** 129162  
**Submittal Date:** 10/26/2007  
**Submittal Desc:** Additional Information Received  
**Action Date:** 10/26/2007  
**Action Desc:** No Action Necessary (Report filed)  
**Comments:**

**Project Activity Documents Details**

**Doc Type:** SITE PLAN  
**Doc Name Title:** SITE PLAN ATTACHMENT TO E-MAIL NOT CERTIFIABLE \*\*Note: Many records provided by the department have a truncated [Doc Name Title] field.  
**Doc Submitted Date:** 10/26/2007  
**Document ID URL:** <http://www2.des.state.nh.us/IISProxy/IISProxy.dll?ContentId=4059675>

**Doc Type:** CORRESPONDENCE-TO  
**Doc Name Title:** REVISE UIC INJECTION \*\*Note: Many records provided by the department have a truncated [Doc Name Title] field.  
**Doc Submitted Date:** 10/26/2007  
**Document ID URL:** <http://www2.des.state.nh.us/IISProxy/IISProxy.dll?ContentId=4050779>

**Owners**

<b>Owner Company:</b>	HEIDELBERG HARRIS CO.	<b>Owner Address 2:</b>	
<b>Owner Title:</b>		<b>Owner City:</b>	DOVER
<b>Owner First Name:</b>		<b>Owner State:</b>	NH
<b>Owner Last Name:</b>		<b>Owner Zip:</b>	03820
<b>Owner Address 1:</b>	121 BROADWAY	<b>Owner Phone:</b>	603-743-5563

**OneStop Data Mapper - Remediation Sites**

<b>Master ID:</b>	1292	<b>Town:</b>	DOVER
<b>Project No:</b>	17057	<b>Staff:</b>	REGISTRATION
<b>Project Type:</b>	UIC	<b>Latitude:</b>	43.205717
<b>Site Name:</b>	HEIDELBERG WEB SYSTEMS INC (FRMLY HARRIS	<b>Longitude:</b>	-70.867263
<b>Site Address:</b>	121 BROADWAY	<b>Collect Method:</b>	
<b>Workload Priority:</b>	Low priority.	<b>GIS Type:</b>	PROJECT
<b>Geometry:</b>			
<b>Risk:</b>	In wellhead protection area or within 1000' of well.		
<b>Onestop Link:</b>	<a href="http://www4.des.state.nh.us/DESONestop/PRSDetail.aspx?ID=0017057&amp;Type=GWP">http://www4.des.state.nh.us/DESONestop/PRSDetail.aspx?ID=0017057&amp;Type=GWP</a>		

**OneStop Data Mapper - Remediation Sites**

<b>Master ID:</b>	1292	<b>Town:</b>	DOVER
<b>Project No:</b>	3711	<b>Staff:</b>	CLOSED
<b>Project Type:</b>	UIC	<b>Latitude:</b>	43.205152
<b>Site Name:</b>	HEIDELBERG WEB SYSTEMS INC (FRMLY HARRIS	<b>Longitude:</b>	-70.867821
<b>Site Address:</b>	121 BROADWAY	<b>Collect Method:</b>	
<b>Workload Priority:</b>	Low priority.	<b>GIS Type:</b>	PROJECT
<b>Geometry:</b>			
<b>Risk:</b>	No sources, no ambient groundwater quality standard violations onsite.		
<b>Onestop Link:</b>	<a href="http://www4.des.state.nh.us/DESONestop/PRSDetail.aspx?ID=0003711&amp;Type=GWP">http://www4.des.state.nh.us/DESONestop/PRSDetail.aspx?ID=0003711&amp;Type=GWP</a>		

<u>6</u>	3 of 8	ESE	0.07 / 344.34	84.79 / 1	GOSS INTERNATIONAL AMERICAS 121 BROADWAY DOVER NH	SHWS
----------	--------	-----	------------------	--------------	------------------------------------------------------------	------



Map Key	Number of Records	Direction	Distance (mi/ft)	Elev/Diff (ft)	Site	DB
---------	-------------------	-----------	------------------	----------------	------	----

Site No: 199011005  
 Site Name: GOSS INTERNATIONAL AMERICAS; HEIDELBERG WEB SYSTEMS INC (FRMLY HARRIS)

**Projects Details**

<b>Project No:</b>	2473	<b>Resp Party Company:</b>	GOSS INTERNATIONAL AMERICAS, INC.
<b>Facility ID:</b>		<b>Resp Party Title:</b>	
<b>Discovery Date:</b>	05/14/1987	<b>RP First Name:</b>	
<b>Eligible:</b>		<b>RP Last Name:</b>	
<b>Elig Determine on:</b>		<b>Resp Party Addr 1:</b>	121 TECHNOLOGY DRIVE
<b>MTBE:</b>	No	<b>Resp Party Addr 2:</b>	
<b>Brownfield:</b>	No	<b>Resp Party Town:</b>	DURHAM
<b>Assigned to:</b>	CLOSED	<b>Resp Party State:</b>	NH
<b>Wellhead Prot Area:</b>	Unknown	<b>Resp Party Zip:</b>	03824
<b>Project Manager:</b>		<b>Resp Party Phone:</b>	603-767-9235
<b>Project Name:</b>	Hazardous Waste Project		
<b>Project Type:</b>	NO SOURCES/NO AGQS VIO'S FROM ONSITE		
<b>Risk Level:</b>			
<b>OPUF Type:</b>			

**Project Activity Details**

**Activity No:** 122839  
**Action Date:** 05/30/2007  
**Action Desc:** Additional Information Requested  
**Submittal Date:** 04/02/2007  
**Submittal Desc:** Additional Information Received  
**Comments:**

**Project Activity Documents Details**

**Doc Type:** REPORT TO DES **Doc Submitted Date:** 04/02/2007  
**Doc Name Title:** SOURCE INVESTIGATION FOR VOC IN STORMWATER OUTFALL BY MYKROWATERS 01-MAR-2007 \*\*Note: Many records provided by the department have a truncated [Doc Name Title] field.  
**Document ID URL:** <http://www2.des.state.nh.us/IISProxy/IISProxy.dll?ContentId=4021912>

**Doc Type:** CORRESPONDENCE-FROM **Doc Submitted Date:** 05/30/2007  
**Doc Name Title:** RESPONSE TO SOURCE INVESTIGATION FOR VOC IN STORMWATER OUTFALL DATED MARCH 2007  
 \*\*Note: Many records provided by the department have a truncated [Doc Name Title] field.  
**Document ID URL:** <http://www2.des.state.nh.us/IISProxy/IISProxy.dll?ContentId=4029356>

**Project Activity Details**

**Activity No:** 140544  
**Action Date:** 12/04/2008  
**Action Desc:** Technical Report Approved  
**Submittal Date:** 09/25/2008  
**Submittal Desc:** Additional Information Received  
**Comments:**

**Project Activity Documents Details**

**Doc Type:** REPORT TO DES **Doc Submitted Date:** 09/25/2008  
**Doc Name Title:** RESPONSE TO NHDES REVIEW OF APRIL 2008 SUPPLEMENTAL SITE INVESTIGATION & JUNE 2008 REMEDIAL REPORT 23-SEP-2008 \*\*Note: Many records provided by the department have a truncated [Doc Name Title] field.  
**Document ID URL:** <http://www2.des.state.nh.us/IISProxy/IISProxy.dll?ContentId=4141481>

**Project Activity Details**

**Activity No:** 150111

Map Key	Number of Records	Direction	Distance (mi/ft)	Elev/Diff (ft)	Site	DB
---------	-------------------	-----------	------------------	----------------	------	----

**Action Date:** 08/05/2009  
**Action Desc:** Non-Technical Report Processing  
**Submittal Date:** 07/28/2009  
**Submittal Desc:** Permit Related GW Data Submittal  
**Comments:**

**Project Activity Documents Details**

**Doc Type:** PERMIT INFORMATION **Doc Submitted Date:** 07/28/2009  
**Doc Name Title:** GWP-199011005-D-002 MAY SAMPLING RESULTS 01-JUL-2009 \*\*Note: Many records provided by the department have a truncated [Doc Name Title] field.  
**Document ID URL:** <http://www2.des.state.nh.us/IISProxy/IISProxy.dll?ContentId=4185382>

**Project Activity Details**

**Activity No:** 171868  
**Action Date:** 09/23/2011  
**Action Desc:** Technical Report Approved  
**Submittal Date:** 07/07/2011  
**Submittal Desc:** Permit Related GW Data Submittal  
**Comments:** COMMENTS PROVIDED IN RESPONSE TO ANNUAL REPORT IN ACTIVITY 167288.

**Project Activity Documents Details**

**Doc Type:** PERMIT INFORMATION **Doc Submitted Date:** 07/07/2011  
**Doc Name Title:** GWP-199011005-D-002 2011 MARCH POST-REMEDIATION AND MAY PERMIT SAMPLING 01-JUN-2011 \*\*Note: Many records provided by the department have a truncated [Doc Name Title] field.  
**Document ID URL:** <http://www2.des.state.nh.us/IISProxy/IISProxy.dll?ContentId=4305991>

**Project Activity Details**

**Activity No:** 193117  
**Action Date:** 07/23/2013  
**Action Desc:** Technical Report Approved  
**Submittal Date:** 01/31/2013  
**Submittal Desc:** Annual Report Received  
**Comments:**

**Project Activity Documents Details**

**Doc Type:** PERMIT INFORMATION **Doc Submitted Date:** 01/31/2013  
**Doc Name Title:** GWP-199011005-D-002 2012 SUMMARY REPORT 01-JAN-2013 \*\*Note: Many records provided by the department have a truncated [Doc Name Title] field.  
**Document ID URL:** <http://www2.des.state.nh.us/IISProxy/IISProxy.dll?ContentId=4431021>

**Project Activity Details**

**Activity No:** 204200  
**Action Date:** 06/24/2015  
**Action Desc:** Technical Report Approved  
**Submittal Date:** 01/07/2014  
**Submittal Desc:** Additional Information Received  
**Comments:** SEE ACT#216798

**Project Activity Documents Details**

**Doc Type:** REPORT TO DES **Doc Submitted Date:** 01/07/2014  
**Doc Name Title:** REMEDIATION ACTION IMPLEMENTATION REPORT 01-JAN-2014 \*\*Note: Many records provided by the department have a truncated [Doc Name Title] field.  
**Document ID URL:** <http://www2.des.state.nh.us/IISProxy/IISProxy.dll?ContentId=4480904>

<b>Map Key</b>	<b>Number of Records</b>	<b>Direction</b>	<b>Distance (mi/ft)</b>	<b>Elev/Diff (ft)</b>	<b>Site</b>	<b>DB</b>
----------------	--------------------------	------------------	-------------------------	-----------------------	-------------	-----------

**Project Activity Details**

**Activity No:** 272787  
**Action Date:** 11/26/2019  
**Action Desc:** No Action Necessary (Report filed)  
**Submittal Date:** 09/12/2019  
**Submittal Desc:** Additional Information Received  
**Comments:**

**Project Activity Documents Details**

**Doc Type:** CORRESPONDENCE-TO **Doc Submitted Date:** 09/12/2019  
**Doc Name Title:** LETTER TO NHDES RE: COPY OF RELEASE OF RECORDATION OF GMP \*\*Note: Many records provided by the department have a truncated [Doc Name Title] field.  
**Document ID URL:** <http://www2.des.state.nh.us/IISProxy/IISProxy.dll?ContentId=4808143>

**Doc Type:** CORRESPONDENCE **Doc Submitted Date:** 09/12/2019  
**Doc Name Title:** RELEASE OF RECORDATION OF GMP TO 121 BROADWAY LLC \*\*Note: Many records provided by the department have a truncated [Doc Name Title] field.  
**Document ID URL:** <http://www2.des.state.nh.us/IISProxy/IISProxy.dll?ContentId=4808144>

**Project Activity Details**

**Activity No:** 52458  
**Action Date:** 01/28/2000  
**Action Desc:** Technical Report Approved  
**Submittal Date:** 11/30/1999  
**Submittal Desc:** Additional Information Received  
**Comments:**

**Project Activity Details**

**Activity No:** 70264  
**Action Date:** 09/12/2001  
**Action Desc:** Regulatory Action Compl.-DES File Closed  
**Submittal Date:**  
**Submittal Desc:**  
**Comments:**

**Project Activity Details**

**Activity No:** 9871  
**Action Date:** 04/08/1992  
**Action Desc:** Site Investigation Report Requested  
**Submittal Date:** 10/11/1991  
**Submittal Desc:** Groundwater Permit Application Received  
**Comments:**

**Project Activity Details**

**Activity No:** 13968  
**Action Date:** 05/28/1996  
**Action Desc:** Additional Information Requested  
**Submittal Date:** 07/16/1992  
**Submittal Desc:** Additional Information Received  
**Comments:**

**Project Activity Details**

**Activity No:** 146843  
**Action Date:** 05/14/2009

Map Key	Number of Records	Direction	Distance (mi/ft)	Elev/Diff (ft)	Site	DB
---------	-------------------	-----------	------------------	----------------	------	----

**Action Desc:** Technical Report Approved  
**Submittal Date:** 04/22/2009  
**Submittal Desc:** Additional Information Received  
**Comments:**

**Project Activity Documents Details**

**Doc Type:** REPORT TO DES **Doc Submitted Date:** 04/22/2009  
**Doc Name Title:** FEBRUARY 2009 INTERIOR/EXTERIOR HRC INJECTION 01-APR-2009 \*\*Note: Many records provided by the department have a truncated [Doc Name Title] field.  
**Document ID URL:** http://www2.des.state.nh.us/IISProxy/IISProxy.dll?ContentId=4173593

**Project Activity Details**

**Activity No:** 167288  
**Action Date:** 09/23/2011  
**Action Desc:** Additional Information Requested  
**Submittal Date:** 03/01/2011  
**Submittal Desc:** Annual Report Received  
**Comments:** SENT LETTER WITH COMMENTS ALONG WITH COMMENTS FOR THE SUBMITTALS FOR ACTIVITIES 171868 AND 165955.

**Project Activity Documents Details**

**Doc Type:** PERMIT INFORMATION **Doc Submitted Date:** 03/01/2011  
**Doc Name Title:** GWP-199011005-D-002 ANNUAL REPORT 01-JAN-2011 \*\*Note: Many records provided by the department have a truncated [Doc Name Title] field.  
**Document ID URL:** http://www2.des.state.nh.us/IISProxy/IISProxy.dll?ContentId=4280966

**Doc Type:** CORRESPONDENCE-FROM **Doc Submitted Date:** 09/23/2011  
**Doc Name Title:** RESPONSE TO 2010 JULY POST-REMEDIAL & NOVEMBER PERMIT SAMPLING DATED DECEMBER 2010; 2010 ANNUAL SUMMARY REPORT WITH JANUARY 2011 GROUNDWATER SAMPLING RESULTS DATED JANUARY 2011; AND 2011 MARCH POST-REMEDIAL AND MAY PERMIT SAMPLING DATED JUNE 2011; ALL PREP \*\*Note: Many records provided by the department have a truncated [Doc Name Title] field.  
**Document ID URL:** http://www2.des.state.nh.us/IISProxy/IISProxy.dll?ContentId=4324600

**Project Activity Details**

**Activity No:** 178237  
**Action Date:** 12/27/2011  
**Action Desc:** Non-Technical Report Processing  
**Submittal Date:** 12/14/2011  
**Submittal Desc:** Permit Related GW Data Submittal  
**Comments:**

**Project Activity Documents Details**

**Doc Type:** PERMIT INFORMATION **Doc Submitted Date:** 12/14/2011  
**Doc Name Title:** GWP-199011005-D-002 2011 NOVEMBER PERMIT SAMPLING 01-NOV-2011 \*\*Note: Many records provided by the department have a truncated [Doc Name Title] field.  
**Document ID URL:** http://www2.des.state.nh.us/IISProxy/IISProxy.dll?ContentId=4338672

**Project Activity Details**

**Activity No:** 198860  
**Action Date:** 07/29/2013  
**Action Desc:** Technical Report Approved  
**Submittal Date:** 07/15/2013  
**Submittal Desc:** Permit Related GW Data Submittal  
**Comments:** SEE ACTIVITY#194842. NO MORE HRC INJECTIONS AT THIS TIME. FINAL REMEDIAL REPORT DUE

Map Key	Number of Records	Direction	Distance (mi/ft)	Elev/Diff (ft)	Site	DB
---------	-------------------	-----------	------------------	----------------	------	----

**Project Activity Documents Details**

**Doc Type:** PERMIT INFORMATION **Doc Submitted Date:** 07/15/2013  
**Doc Name Title:** GWP-199011005-D-002 GW MAY PERMIT & POST-REMEDIAL MONITORING REPORT 01-JUL-2013 \*\*Note: Many records provided by the department have a truncated [Doc Name Title] field.  
**Document ID URL:** http://www2.des.state.nh.us/IISProxy/IISProxy.dll?ContentId=4454931

**Project Activity Details**

**Activity No:** 215877  
**Action Date:** 06/24/2015  
**Action Desc:** Technical Report Approved  
**Submittal Date:** 01/30/2015  
**Submittal Desc:** Annual Report Received  
**Comments:** SEE RECOMMENDATIONS. SEE ACTIVITY #216798

**Project Activity Documents Details**

**Doc Type:** PERMIT INFORMATION **Doc Submitted Date:** 01/30/2015  
**Doc Name Title:** GWP-199011005-D-003 REVISED 2014 SUMMARY REPORT TO INCLUDE COVER & PE STAMP 01-JAN-2015 \*\*Note: Many records provided by the department have a truncated [Doc Name Title] field.  
**Document ID URL:** http://www2.des.state.nh.us/IISProxy/IISProxy.dll?ContentId=4536170

**Project Activity Details**

**Activity No:** 39580  
**Action Date:** 08/25/1997  
**Action Desc:** Groundwater Permit Issued  
**Submittal Date:** 07/31/1997  
**Submittal Desc:** Additional Information Received  
**Comments:**

**Project Activity Documents Details**

**Doc Type:** PERMIT INFORMATION **Doc Submitted Date:** 08/25/1997  
**Doc Name Title:** GWP-199011005-D-001 GROUNDWATER MANAGEMENT PERMIT \*\*Note: Many records provided by the department have a truncated [Doc Name Title] field.  
**Document ID URL:** http://www2.des.state.nh.us/IISProxy/IISProxy.dll?ContentId=4149695

**Project Activity Details**

**Activity No:** 47824  
**Action Date:** 05/11/1999  
**Action Desc:** Monitoring(Freq.,Param.,Loc.) Deficient  
**Submittal Date:** 02/23/1999  
**Submittal Desc:** Additional Information Received  
**Comments:**

**Project Activity Documents Details**

**Activity No:** 129280  
**Action Date:** 12/05/2007  
**Action Desc:** Additional Information Requested  
**Submittal Date:** 10/31/2007  
**Submittal Desc:** Remedial Action Plan Submitted  
**Comments:**

**Project Activity Documents Details**

**Doc Type:** REPORT TO DES **Doc Submitted Date:** 10/31/2007  
**Doc Name Title:** REVISED REMEDIAL ACTION PLAN WITH PE STAMP FROM MYKROWATERS 30-OCT-2007 \*\*Note: Many



Map Key	Number of Records	Direction	Distance (mi/ft)	Elev/Diff (ft)	Site	DB
---------	-------------------	-----------	------------------	----------------	------	----

records provided by the department have a truncated [Doc Name Title] field.  
**Document ID URL:** <http://www2.des.state.nh.us/IISProxy/IISProxy.dll?ContentId=4051137>

**Project Activity Details**

**Activity No:** 137732  
**Action Date:** 08/01/2008  
**Action Desc:** Additional Information Requested  
**Submittal Date:** 06/30/2008  
**Submittal Desc:** Additional Information Received  
**Comments:**

**Project Activity Documents Details**

**Doc Type:** CORRESPONDENCE-FROM **Doc Submitted Date:** 08/01/2008  
**Doc Name Title:** RESPONSE TO THE REMEDIAL COMPLETION AND APRIL AND MAY POST-REMEDIAL MONITORING REPORT PREPARED BY MYKRO WATERS INC AND DATED JUNE 2008 \*\*Note: Many records provided by the department have a truncated [Doc Name Title] field.  
**Document ID URL:** <http://www2.des.state.nh.us/IISProxy/IISProxy.dll?ContentId=4118762>

**Doc Type:** REPORT TO DES **Doc Submitted Date:** 06/30/2008  
**Doc Name Title:** REMEDIAL COMPLETION & APRIL AND MAY POST-REMEDIAL MONITORING REPORT 01-JUN-2008 \*\*Note: Many records provided by the department have a truncated [Doc Name Title] field.  
**Document ID URL:** <http://www2.des.state.nh.us/IISProxy/IISProxy.dll?ContentId=4111188>

**Project Activity Details**

**Activity No:** 252216  
**Action Date:** 12/29/2017  
**Action Desc:** Additional Information Requested  
**Submittal Date:** 12/11/2017  
**Submittal Desc:** Annual Report Received  
**Comments:** ADDITIONAL SAMPLING ROUND IN ACCORANCE WITH PERMIT. PFAS SAMPLING REQUESTED

**Project Activity Documents Details**

**Doc Type:** PERMIT INFORMATION **Doc Submitted Date:** 12/11/2017  
**Doc Name Title:** GWP-199011005-D-003 2017 SUMMARY REPORT \*\*Note: Many records provided by the department have a truncated [Doc Name Title] field.  
**Document ID URL:** <http://www2.des.state.nh.us/IISProxy/IISProxy.dll?ContentId=4688334>

**Doc Type:** CORRESPONDENCE-FROM **Doc Submitted Date:** 12/29/2017  
**Doc Name Title:** RESPONSE TO 2017 SUMMARY REPORT \*\*Note: Many records provided by the department have a truncated [Doc Name Title] field.  
**Document ID URL:** <http://www2.des.state.nh.us/IISProxy/IISProxy.dll?ContentId=4689969>

**Project Activity Details**

**Activity No:** 263278  
**Action Date:** 08/26/2019  
**Action Desc:** Intent to Close  
**Submittal Date:** 11/15/2018  
**Submittal Desc:** Annual Report Received  
**Comments:** PAY COST RECOVERY INVOICE AND PROVIDE COPY OF RECORDED RELEASE OF RECORDATION OF NOTICE OF GMP

**Project Activity Documents Details**

**Doc Type:** PERMIT INFORMATION **Doc Submitted Date:** 11/15/2018  
**Doc Name Title:** GWP-199011005-D-003 2018 SUMMARY REPORT \*\*Note: Many records provided by the department have a truncated [Doc Name Title] field.  
**Document ID URL:** <http://www2.des.state.nh.us/IISProxy/IISProxy.dll?ContentId=4746934>

Map Key	Number of Records	Direction	Distance (mi/ft)	Elev/Diff (ft)	Site	DB
---------	-------------------	-----------	------------------	----------------	------	----

**Doc Type:** CORRESPONDENCE-FROM **Doc Submitted Date:** 08/26/2019  
**Doc Name Title:** INTENT TO CLOSE LETTER WITH RELEASE OF NOTICE DOCUMENT \*\*Note: Many records provided by the department have a truncated [Doc Name Title] field.  
**Document ID URL:** http://www2.des.state.nh.us/IISProxy/IISProxy.dll?ContentId=4802050

**Project Activity Details**

**Activity No:** 8523  
**Action Date:** 04/08/1992  
**Action Desc:** Additional Information Requested  
**Submittal Date:** 07/16/1991  
**Submittal Desc:** Additional Information Received  
**Comments:**

**Project Activity Details**

**Activity No:** 127003  
**Action Date:** 10/16/2007  
**Action Desc:** No Action Necessary (Report filed)  
**Submittal Date:** 08/07/2007  
**Submittal Desc:** Remedial Action Plan Submitted  
**Comments:**

**Project Activity Documents Details**

**Doc Type:** REPORT TO DES **Doc Submitted Date:** 08/07/2007  
**Doc Name Title:** REMEDIAL ACTION PLAN BY MYKROWATERS 01-JUL-2007 \*\*Note: Many records provided by the department have a truncated [Doc Name Title] field.  
**Document ID URL:** http://www2.des.state.nh.us/IISProxy/IISProxy.dll?ContentId=4041301

**Project Activity Details**

**Activity No:** 110616  
**Action Date:** 07/11/2006  
**Action Desc:** Additional Information Requested  
**Submittal Date:** 04/24/2006  
**Submittal Desc:** Additional Information Received  
**Comments:**

**Project Activity Documents Details**

**Doc Type:** WORKSCOPE/BUDGET **Doc Submitted Date:** 07/11/2006  
**Doc Name Title:** RESPONSE TO WORKSCOPE FOR SOURCE INVESTIGATION STORMWATER OUTFALL \*\*Note: Many records provided by the department have a truncated [Doc Name Title] field.  
**Document ID URL:** http://www2.des.state.nh.us/IISProxy/IISProxy.dll?ContentId=3984989

**Project Activity Details**

**Activity No:** 129156  
**Action Date:** 12/05/2007  
**Action Desc:** No Action Necessary (Report filed)  
**Submittal Date:** 10/24/2007  
**Submittal Desc:** Additional Information Received  
**Comments:**

**Project Activity Documents Details**

**Doc Type:** REPORT TO DES **Doc Submitted Date:** 10/24/2007  
**Doc Name Title:** EXPEDITED REVIEW REQUEST OF REMEDIAL ACTION PLAN BY MYKRO WATERS 01-OCT-2007 \*\*Note: Many records provided by the department have a truncated [Doc Name Title] field.

Map Key	Number of Records	Direction	Distance (mi/ft)	Elev/Diff (ft)	Site	DB
---------	-------------------	-----------	------------------	----------------	------	----

**Document ID URL:** <http://www2.des.state.nh.us/IISProxy/IISProxy.dll?ContentId=4050126>

**Project Activity Details**

**Activity No:** 133976  
**Action Date:** 06/19/2008  
**Action Desc:** Groundwater Permit Issued  
**Submittal Date:** 02/28/2008  
**Submittal Desc:** Groundwater Permit Application Received  
**Comments:**

**Project Activity Documents Details**

**Doc Type:** CORRESPONDENCE-FROM **Doc Submitted Date:** 06/19/2008  
**Doc Name Title:** GWP-199011005-D-002 GROUNDWATER MANAGEMENT PERMIT ISSUED \*\*Note: Many records provided by the department have a truncated [Doc Name Title] field.  
**Document ID URL:** <http://www2.des.state.nh.us/IISProxy/IISProxy.dll?ContentId=4464054>

**Doc Type:** PERMIT INFORMATION **Doc Submitted Date:** 02/28/2008  
**Doc Name Title:** GWP-199011005-D-002 APPLICATION FOR GROUNDWATER MANAGEMENT PERMIT 28-FEB-2008 \*\*Note: Many records provided by the department have a truncated [Doc Name Title] field.  
**Document ID URL:** <http://www2.des.state.nh.us/IISProxy/IISProxy.dll?ContentId=4065818>

**Project Activity Details**

**Activity No:** 154559  
**Action Date:** 01/19/2010  
**Action Desc:** No Action Necessary (Report filed)  
**Submittal Date:** 01/14/2010  
**Submittal Desc:** Cost Recovery Payment Received  
**Comments:** NO FURTHER ACTION NECESSARY WITH THIS INVOICE

**Project Activity Details**

**Activity No:** 184081  
**Action Date:** 01/18/2013  
**Action Desc:** Technical Infomation Provided  
**Submittal Date:** 06/04/2012  
**Submittal Desc:** Additional Information Received  
**Comments:** RAP RECEIVED ON 30-NOV-2012. EXTENSION NOT NEEDED

**Project Activity Documents Details**

**Doc Type:** CORRESPONDENCE-TO **Doc Submitted Date:** 06/04/2012  
**Doc Name Title:** REMEDIAL ACTION PLAN REQUEST FOR EXTENSION 29-MAY-2012 \*\*Note: Many records provided by the department have a truncated [Doc Name Title] field.  
**Document ID URL:** <http://www2.des.state.nh.us/IISProxy/IISProxy.dll?ContentId=4373523>

**Project Activity Details**

**Activity No:** 192004  
**Action Date:** 02/01/2013  
**Action Desc:** Non-Technical Report Processing  
**Submittal Date:** 01/08/2013  
**Submittal Desc:** Permit Related GW Data Submittal  
**Comments:**

**Project Activity Documents Details**

**Doc Type:** PERMIT INFORMATION **Doc Submitted Date:** 01/08/2013  
**Doc Name Title:** GWP-199011005-D-002 2012 NOVEMBER PERMIT REPORT 01-DEC-2012 \*\*Note: Many records provided by

<i>Map Key</i>	<i>Number of Records</i>	<i>Direction</i>	<i>Distance (mi/ft)</i>	<i>Elev/Diff (ft)</i>	<i>Site</i>	<i>DB</i>
----------------	--------------------------	------------------	-------------------------	-----------------------	-------------	-----------

**Document ID URL:** the department have a truncated [Doc Name Title] field.  
<http://www2.des.state.nh.us/IISProxy/IISProxy.dll?ContentId=4427748>

**Project Activity Details**

**Activity No:** 205275  
**Action Date:** 06/24/2015  
**Action Desc:** Technical Report Approved  
**Submittal Date:** 01/31/2014  
**Submittal Desc:** Annual Report Received  
**Comments:** SEE RECOMMENDATIONS

**Project Activity Documents Details**

**Doc Type:** PERMIT INFORMATION **Doc Submitted Date:** 01/31/2014  
**Doc Name Title:** GWP-199011005-D-003 2013 SUMMARY REPORT GROUNDWATER 30-JAN-2014 \*\*Note: Many records provided by the department have a truncated [Doc Name Title] field.  
**Document ID URL:** <http://www2.des.state.nh.us/IISProxy/IISProxy.dll?ContentId=4483671>

**Project Activity Details**

**Activity No:** 216798  
**Action Date:** 06/24/2015  
**Action Desc:** Additional Information Requested  
**Submittal Date:** 03/17/2015  
**Submittal Desc:** Additional Information Received  
**Comments:** SCOPE OF WORK FOR VOC DELINEATION. CONTINUED MONITORING IN ACCORDANCE WITH PERMIT

**Project Activity Documents Details**

**Doc Type:** REPORT TO DES **Doc Submitted Date:** 03/17/2015  
**Doc Name Title:** RAP IMPLEMENTATION AND COMPLETION REPORT 01-MAR-2015 \*\*Note: Many records provided by the department have a truncated [Doc Name Title] field.  
**Document ID URL:** <http://www2.des.state.nh.us/IISProxy/IISProxy.dll?ContentId=4540464>

**Doc Type:** CORRESPONDENCE-FROM **Doc Submitted Date:** 06/24/2015  
**Doc Name Title:** RESPONSE TO RAP IMPLEMENTATION AND COMPLETION REPORT - DATED MARCH 2015 \*\*Note: Many records provided by the department have a truncated [Doc Name Title] field.  
**Document ID URL:** <http://www2.des.state.nh.us/IISProxy/IISProxy.dll?ContentId=4558690>

**Project Activity Details**

**Activity No:** 232178  
**Action Date:** 06/13/2016  
**Action Desc:** Technical Report Approved  
**Submittal Date:** 03/23/2016  
**Submittal Desc:** Additional Information Received  
**Comments:** SEE ACT#232216

**Project Activity Documents Details**

**Doc Type:** CORRESPONDENCE-TO **Doc Submitted Date:** 03/23/2016  
**Doc Name Title:** RESPONSE TO NHDES LETTER DATED JUNE 24 2015 01-MAR-2016 \*\*Note: Many records provided by the department have a truncated [Doc Name Title] field.  
**Document ID URL:** <http://www2.des.state.nh.us/IISProxy/IISProxy.dll?ContentId=4596275>

**Project Activity Details**

**Activity No:** 239640  
**Action Date:** 01/19/2017  
**Action Desc:** Technical Report Approved

Map Key	Number of Records	Direction	Distance (mi/ft)	Elev/Diff (ft)	Site	DB
---------	-------------------	-----------	------------------	----------------	------	----

**Submittal Date:** 11/15/2016  
**Submittal Desc:** Additional Information Received  
**Comments:** NO ACTION NEEDED

**Project Activity Documents Details**

**Doc Type:** REPORT TO DES **Doc Submitted Date:** 11/15/2016  
**Doc Name Title:** CONFIRMATION SOIL REPORT \*\*Note: Many records provided by the department have a truncated [Doc Name Title] field.  
**Document ID URL:** http://www2.des.state.nh.us/IISProxy/IISProxy.dll?ContentId=4632450

**Project Activity Details**

**Activity No:** 5483  
**Action Date:** 05/20/1991  
**Action Desc:** Additional Information Requested  
**Submittal Date:** 09/25/1990  
**Submittal Desc:** Site Investigation Report Received  
**Comments:**

**Project Activity Details**

**Activity No:** 70107  
**Action Date:** 05/30/2002  
**Action Desc:** Monitoring(Freq.,Param.,Loc.) Deficient  
**Submittal Date:**  
**Submittal Desc:**  
**Comments:**

**Project Activity Details**

**Activity No:** 124836  
**Action Date:** 06/18/2007  
**Action Desc:** No Action Necessary (Report filed)  
**Submittal Date:** 06/11/2007  
**Submittal Desc:** Additional Information Received  
**Comments:**

**Project Activity Documents Details**

**Doc Type:** CORRESPONDENCE-TO **Doc Submitted Date:** 06/11/2007  
**Doc Name Title:** RESPONSE TO NHDES LETTER OF MAY 30 2007 BY MYKROWATERS 04-JUN-2007 \*\*Note: Many records provided by the department have a truncated [Doc Name Title] field.  
**Document ID URL:** http://www2.des.state.nh.us/IISProxy/IISProxy.dll?ContentId=4031254

**Project Activity Details**

**Activity No:** 116771  
**Action Date:** 12/18/2006  
**Action Desc:** Work Scope Approved  
**Submittal Date:** 10/13/2006  
**Submittal Desc:** Additional Information Received  
**Comments:**

**Project Activity Documents Details**

**Doc Type:** REPORT **Doc Submitted Date:** 10/13/2006  
**Doc Name Title:** SOURCE INVESTIGATION FOR VOC DETECTION BY MYKROWATERS 30-SEP-2006 \*\*Note: Many records provided by the department have a truncated [Doc Name Title] field.  
**Document ID URL:** http://www2.des.state.nh.us/IISProxy/IISProxy.dll?ContentId=3998896



Map Key	Number of Records	Direction	Distance (mi/ft)	Elev/Diff (ft)	Site	DB
---------	-------------------	-----------	------------------	----------------	------	----

**Doc Type:** CORRESPONDENCE-FROM **Doc Submitted Date:** 12/18/2006  
**Doc Name Title:** RESPONSE TO THE WORK SCOPE FOR SOURCE INVESTIGATION FOR VOC IN STORMWATER OUTFALL DATED SEPTEMBER 2006 \*\*Note: Many records provided by the department have a truncated [Doc Name Title] field.  
**Document ID URL:** http://www2.des.state.nh.us/IISProxy/IISProxy.dll?ContentId=4008539

**Project Activity Details**

**Activity No:** 159362  
**Action Date:** 08/11/2010  
**Action Desc:** Technical Report Approved  
**Submittal Date:** 06/21/2010  
**Submittal Desc:** Permit Related GW Data Submittal  
**Comments:** RESULTS ARE SIMILAR TO THOSE OF PREVIOUS ROUNDS. HRC INJECTIONS APPEAR TO BE REDUCING CONTAMINANT CONCENTRATIONS. NO NEED FOR FORMAL RESPONSE.

**Project Activity Documents Details**

**Doc Type:** PERMIT INFORMATION **Doc Submitted Date:** 06/21/2010  
**Doc Name Title:** GWP-199011005-D-002 MAY PERMIT SAMPLING 01-JUN-2010 \*\*Note: Many records provided by the department have a truncated [Doc Name Title] field.  
**Document ID URL:** http://www2.des.state.nh.us/IISProxy/IISProxy.dll?ContentId=4241036

**Project Activity Details**

**Activity No:** 165955  
**Action Date:** 09/21/2011  
**Action Desc:** Technical Report Approved  
**Submittal Date:** 01/18/2011  
**Submittal Desc:** Annual Report Received  
**Comments:** RESULTS ARE SIMILAR TO PREVIOUS ROUNDS. NO NEED FORMAL LETTER AT THIS TIME. WILL COMBINE ANY COMMENTS WITH RESPONSE FORACTIVITY #167288.

**Project Activity Documents Details**

**Doc Type:** PERMIT INFORMATION **Doc Submitted Date:** 01/18/2011  
**Doc Name Title:** GWP-199011005-D-002 2010 JULY POST-REMEDIAL & NOVEMBER PERMIT SAMPLING 01-DEC-2010 \*\*Note: Many records provided by the department have a truncated [Doc Name Title] field.  
**Document ID URL:** http://www2.des.state.nh.us/IISProxy/IISProxy.dll?ContentId=4274497

**Project Activity Details**

**Activity No:** 187401  
**Action Date:** 07/23/2013  
**Action Desc:** Technical Report Approved  
**Submittal Date:** 08/24/2012  
**Submittal Desc:** Permit Related GW Data Submittal  
**Comments:**

**Project Activity Documents Details**

**Doc Type:** PERMIT INFORMATION **Doc Submitted Date:** 08/24/2012  
**Doc Name Title:** GWP-199011005-D-002 2012 MAY PERMIT SAMPLING AND SOIL SAMPLING AT MW-8D 01-JUN-2012 \*\*Note: Many records provided by the department have a truncated [Doc Name Title] field.  
**Document ID URL:** http://www2.des.state.nh.us/IISProxy/IISProxy.dll?ContentId=4406310

**Project Activity Details**

**Activity No:** 19904  
**Action Date:** 05/28/1996  
**Action Desc:** Additional Information Requested

<i>Map Key</i>	<i>Number of Records</i>	<i>Direction</i>	<i>Distance (mi/ft)</i>	<i>Elev/Diff (ft)</i>	<i>Site</i>	<i>DB</i>
<b>Submittal Date:</b>		04/01/1993				
<b>Submittal Desc:</b>		Additional Information Received				
<b>Comments:</b>						

**Project Activity Details**

**Activity No:** 202636  
**Action Date:** 06/24/2015  
**Action Desc:** No Action Necessary (Report filed)  
**Submittal Date:** 11/07/2013  
**Submittal Desc:** Additional Information Received  
**Comments:**

**Project Activity Documents Details**

**Doc Type:** REPORT TO DES **Doc Submitted Date:** 11/07/2013  
**Doc Name Title:** SCOPE OF WORK FOR WELL DECOMMISSIONING 30-OCT-2013 \*\*Note: Many records provided by the department have a truncated [Doc Name Title] field.  
**Document ID URL:** <http://www2.des.state.nh.us/IISProxy/IISProxy.dll?ContentId=4476279>

**Project Activity Details**

**Activity No:** 241386  
**Action Date:** 03/27/2017  
**Action Desc:** Technical Report Approved  
**Submittal Date:** 01/16/2017  
**Submittal Desc:** Annual Report Received  
**Comments:** CONTINUE MONITORING IN ACCORDANCE WITH PERMIT FOR AT LEAST ONE MORE ROUND. SOIL REMEDIATION COMPLETE.

**Project Activity Documents Details**

**Doc Type:** PERMIT INFORMATION **Doc Submitted Date:** 01/16/2017  
**Doc Name Title:** GWP-199011005-D-003 2016 SUMMARY REPORT \*\*Note: Many records provided by the department have a truncated [Doc Name Title] field.  
**Document ID URL:** <http://www2.des.state.nh.us/IISProxy/IISProxy.dll?ContentId=4638033>

**Doc Type:** CORRESPONDENCE-FROM **Doc Submitted Date:** 03/27/2017  
**Doc Name Title:** RESPONSE TO 2016 SUMMARY REPORT \*\*Note: Many records provided by the department have a truncated [Doc Name Title] field.  
**Document ID URL:** <http://www2.des.state.nh.us/IISProxy/IISProxy.dll?ContentId=4647594>

**Project Activity Details**

**Activity No:** 59122  
**Action Date:** 04/25/2001  
**Action Desc:** Groundwater Permit Modified  
**Submittal Date:** 01/10/2001  
**Submittal Desc:** GW Permit Modification Request Received  
**Comments:**

**Project Activity Documents Details**

**Doc Type:** PERMIT INFORMATION **Doc Submitted Date:** 04/25/2001  
**Doc Name Title:** GWP-199011005-D-001 REVISED GROUNDWATER MANAGEMENT PERMIT \*\*Note: Many records provided by the department have a truncated [Doc Name Title] field.  
**Document ID URL:** <http://www2.des.state.nh.us/IISProxy/IISProxy.dll?ContentId=4149696>

**Project Activity Details**

**Activity No:** 105173

<i>Map Key</i>	<i>Number of Records</i>	<i>Direction</i>	<i>Distance (mi/ft)</i>	<i>Elev/Diff (ft)</i>	<i>Site</i>	<i>DB</i>
----------------	--------------------------	------------------	-------------------------	-----------------------	-------------	-----------

**Action Date:** 02/23/2006  
**Action Desc:** Additional Information Requested  
**Submittal Date:** 11/02/2005  
**Submittal Desc:** Additional Information Received  
**Comments:**

**Project Activity Details**

**Activity No:** 107916  
**Action Date:** 02/28/2006  
**Action Desc:** Technical Report Approved  
**Submittal Date:** 01/31/2006  
**Submittal Desc:** Additional Information Received  
**Comments:**

**Project Activity Details**

**Activity No:** 130540  
**Action Date:** 12/17/2007  
**Action Desc:** Technical Report Approved  
**Submittal Date:** 11/29/2007  
**Submittal Desc:** Additional Information Received  
**Comments:**

**Project Activity Documents Details**

**Doc Type:** REPORT TO DES **Doc Submitted Date:** 11/29/2007  
**Doc Name Title:** PHASE I ENVIRONMENTAL SITE ASSESSMENT 23-AUG-2007 \*\*Note: Many records provided by the department have a truncated [Doc Name Title] field.  
**Document ID URL:** <http://www2.des.state.nh.us/IISProxy/IISProxy.dll?ContentId=4055718>

**Project Activity Details**

**Activity No:** 144738  
**Action Date:** 05/14/2009  
**Action Desc:** Technical Report Approved  
**Submittal Date:** 02/05/2009  
**Submittal Desc:** Annual Report Received  
**Comments:**

**Project Activity Documents Details**

**Doc Type:** CORRESPONDENCE-FROM **Doc Submitted Date:** 06/04/2009  
**Doc Name Title:** EHP COMMENT MEMO RE: EVALUATION OF RISK \*\*Note: Many records provided by the department have a truncated [Doc Name Title] field.  
**Document ID URL:** <http://www2.des.state.nh.us/IISProxy/IISProxy.dll?ContentId=4177924>

**Doc Type:** PERMIT INFORMATION **Doc Submitted Date:** 02/05/2009  
**Doc Name Title:** GWP-199011005-D-002 ANNUAL SUMMARY REPORT 01-JAN-2009 \*\*Note: Many records provided by the department have a truncated [Doc Name Title] field.  
**Document ID URL:** <http://www2.des.state.nh.us/IISProxy/IISProxy.dll?ContentId=4160010>

**Project Activity Details**

**Activity No:** 194842  
**Action Date:** 07/29/2013  
**Action Desc:** Additional Information Requested  
**Submittal Date:** 03/18/2013  
**Submittal Desc:** Groundwater Permit Application Received  
**Comments:** NOT ACCEPTED, INCOMPLETE

Map Key	Number of Records	Direction	Distance (mi/ft)	Elev/Diff (ft)	Site	DB
---------	-------------------	-----------	------------------	----------------	------	----

**Project Activity Documents Details**

**Doc Type:** CORRESPONDENCE-FROM **Doc Submitted Date:** 07/29/2013  
**Doc Name Title:** RESPONSE TO GW MANAGEMENT PERMIT APP - REJECTION DATED MARCH 12 2013 \*\*Note: Many records provided by the department have a truncated [Doc Name Title] field.  
**Document ID URL:** http://www2.des.state.nh.us/IISProxy/IISProxy.dll?ContentId=4457250

**Doc Type:** PERMIT INFORMATION **Doc Submitted Date:** 03/18/2013  
**Doc Name Title:** GWP-199011005-D-003 MANAGEMENT PERMIT RENEWAL APPLICATION 12-MAR-2013 \*\*Note: Many records provided by the department have a truncated [Doc Name Title] field.  
**Document ID URL:** http://www2.des.state.nh.us/IISProxy/IISProxy.dll?ContentId=4436016

**Project Activity Details**

**Activity No:** 230208  
**Action Date:** 06/13/2016  
**Action Desc:** Technical Report Approved  
**Submittal Date:** 01/25/2016  
**Submittal Desc:** Annual Report Received  
**Comments:** SEE ACT#232216

**Project Activity Documents Details**

**Doc Type:** PERMIT INFORMATION **Doc Submitted Date:** 01/25/2016  
**Doc Name Title:** GWP-199011005-D-003 2015 ANNUAL SUMMARY REPORT 25-JAN-2016 \*\*Note: Many records provided by the department have a truncated [Doc Name Title] field.  
**Document ID URL:** http://www2.des.state.nh.us/IISProxy/IISProxy.dll?ContentId=4588902

**Project Activity Details**

**Activity No:** 260426  
**Action Date:** 08/13/2018  
**Action Desc:** No Action Necessary (Report filed)  
**Submittal Date:** 08/13/2018  
**Submittal Desc:** Additional Information Received  
**Comments:** PFAS SAMPLING WORK SCOPE APPROVED FOR MAY 2018, RESULTS YET TO BE SUBMITTED

**Project Activity Documents Details**

**Doc Type:** CORRESPONDENCE-FROM **Doc Submitted Date:** 07/31/2018  
**Doc Name Title:** PFAS SAMPLING SCHEDULE UPDATE REQUEST RESPONSE \*\*Note: Many records provided by the department have a truncated [Doc Name Title] field.  
**Document ID URL:** http://www2.des.state.nh.us/IISProxy/IISProxy.dll?ContentId=4732365

**Project Activity Details**

**Activity No:** 273066  
**Action Date:** 11/26/2019  
**Action Desc:** Regulatory Action Compl.-DES File Closed  
**Submittal Date:** 09/17/2019  
**Submittal Desc:** Additional Information Received  
**Comments:**

**Project Activity Documents Details**

**Doc Type:** CORRESPONDENCE-FROM **Doc Submitted Date:** 11/26/2019  
**Doc Name Title:** CERTIFICATE OF NO FURTHER ACTION \*\*Note: Many records provided by the department have a truncated [Doc Name Title] field.  
**Document ID URL:** http://www2.des.state.nh.us/IISProxy/IISProxy.dll?ContentId=4818912

**Project Activity Details**

**Activity No:** 40212  
**Action Date:** 10/06/1997  
**Action Desc:** Technical Report Approved  
**Submittal Date:** 09/30/1997  
**Submittal Desc:** Waiver Request Received  
**Comments:**

**Project Activity Details**

**Activity No:** 45441  
**Action Date:** 10/21/1998  
**Action Desc:** Additional Information Requested  
**Submittal Date:** 09/15/1998  
**Submittal Desc:** GW Permit Modification Request Received  
**Comments:**

**Project Activity Details**

**Activity No:** 49234  
**Action Date:** 06/17/1999  
**Action Desc:** Monitor. Results Viol.(GMZ, GMD Breach)  
**Submittal Date:** 06/01/1999  
**Submittal Desc:** Additional Information Received  
**Comments:**

**Project Activity Details**

**Activity No:** 74140  
**Action Date:** 11/13/2002  
**Action Desc:** Additional Information Requested  
**Submittal Date:** 10/21/2002  
**Submittal Desc:** Additional Information Received  
**Comments:**

**Project Activity Details**

**Activity No:** 8157  
**Action Date:** 04/08/1992  
**Action Desc:** Additional Information Requested  
**Submittal Date:** 06/04/1991  
**Submittal Desc:** Additional Information Received  
**Comments:**

**Project Activity Details**

**Activity No:** 129752  
**Action Date:** 12/05/2007  
**Action Desc:** Additional Information Requested  
**Submittal Date:** 11/08/2007  
**Submittal Desc:** Additional Information Received  
**Comments:**

**Project Activity Documents Details**

**Doc Type:** REPORT TO DES **Doc Submitted Date:** 11/08/2007  
**Doc Name Title:** REMEDIAL DESIGN FOR HRC INJECTION 01-NOV-2007 \*\*Note: Many records provided by the department have a truncated [Doc Name Title] field.  
**Document ID URL:** <http://www2.des.state.nh.us/IISProxy/IISProxy.dll?ContentId=4053191>

**Doc Type:** CORRESPONDENCE-FROM **Doc Submitted Date:** 12/05/2007  
**Doc Name Title:** RESPONSE TO FIVE SUBMITTALS DATED BETWEEN AUGUST 22 2007 AND NOVEMBER 2007 \*\*Note: Many



<i>Map Key</i>	<i>Number of Records</i>	<i>Direction</i>	<i>Distance (mi/ft)</i>	<i>Elev/Diff (ft)</i>	<i>Site</i>	<i>DB</i>
----------------	--------------------------	------------------	-------------------------	-----------------------	-------------	-----------

records provided by the department have a truncated [Doc Name Title] field.  
**Document ID URL:** <http://www2.des.state.nh.us/IISProxy/IISProxy.dll?ContentId=4055136>

**Project Activity Details**

**Activity No:** 131192  
**Action Date:** 01/04/2008  
**Action Desc:** Technical Report Approved  
**Submittal Date:** 12/07/2007  
**Submittal Desc:** Additional Information Received  
**Comments:**

**Project Activity Documents Details**

**Doc Type:** REPORT TO DES **Doc Submitted Date:** 12/07/2007  
**Doc Name Title:** BOREHOLE LOGS DATED 9/10/07 07-DEC-2007 \*\*Note: Many records provided by the department have a truncated [Doc Name Title] field.  
**Document ID URL:** <http://www2.des.state.nh.us/IISProxy/IISProxy.dll?ContentId=4057310>

**Project Activity Details**

**Activity No:** 150904  
**Action Date:** 12/29/2009  
**Action Desc:** Technical Report Approved  
**Submittal Date:** 09/01/2009  
**Submittal Desc:** Additional Information Received  
**Comments:**

**Project Activity Documents Details**

**Doc Type:** MONITORING NONPERMIT **Doc Submitted Date:** 09/01/2009  
**Doc Name Title:** JULY 2009 POST-REMEDIAL SAMPLING 01-AUG-2009 \*\*Note: Many records provided by the department have a truncated [Doc Name Title] field.  
**Document ID URL:** <http://www2.des.state.nh.us/IISProxy/IISProxy.dll?ContentId=4190940>

**Project Activity Details**

**Activity No:** 152330  
**Action Date:** 12/29/2009  
**Action Desc:** Technical Report Approved  
**Submittal Date:** 10/20/2009  
**Submittal Desc:** Non-Permit GW Monitoring Result Received  
**Comments:**

**Project Activity Documents Details**

**Doc Type:** MONITORING NONPERMIT **Doc Submitted Date:** 10/20/2009  
**Doc Name Title:** SEPTEMBER 2009 POST-REMEDIAL SAMPLING 01-OCT-2009 \*\*Note: Many records provided by the department have a truncated [Doc Name Title] field.  
**Document ID URL:** <http://www2.des.state.nh.us/IISProxy/IISProxy.dll?ContentId=4197334>

**Project Activity Details**

**Activity No:** 232216  
**Action Date:** 06/16/2016  
**Action Desc:** Additional Information Requested  
**Submittal Date:** 03/28/2016  
**Submittal Desc:** Additional Information Received  
**Comments:** SCOPE OF WORK REQUESTED

Map Key	Number of Records	Direction	Distance (mi/ft)	Elev/Diff (ft)	Site	DB
---------	-------------------	-----------	------------------	----------------	------	----

**Project Activity Documents Details**

**Doc Type:** CORRESPONDENCE-TO **Doc Submitted Date:** 03/28/2016  
**Doc Name Title:** UPDATED RESPONSE TO NHDES LETTER DATED JUNE 24 2015 23-MAR-2016 \*\*Note: Many records provided by the department have a truncated [Doc Name Title] field.  
**Document ID URL:** http://www2.des.state.nh.us/IISProxy/IISProxy.dll?ContentId=4596333

**Doc Type:** CORRESPONDENCE-FROM **Doc Submitted Date:** 06/16/2016  
**Doc Name Title:** REPONSE TO 2015 SUMMARY REPORT AND 2015 NH DES LETTER \*\*Note: Many records provided by the department have a truncated [Doc Name Title] field.  
**Document ID URL:** http://www2.des.state.nh.us/IISProxy/IISProxy.dll?ContentId=4607557

**Project Activity Details**

**Activity No:** 236333  
**Action Date:** 10/06/2016  
**Action Desc:** Work Scope Approved  
**Submittal Date:** 08/09/2016  
**Submittal Desc:** Work Scope Submitted  
**Comments:** APPROVED SUBMIT COMPLETION REPORT

**Project Activity Documents Details**

**Doc Type:** CORRESPONDENCE-FROM **Doc Submitted Date:** 10/06/2016  
**Doc Name Title:** RESPONSE TO SCOPE OF WORK \*\*Note: Many records provided by the department have a truncated [Doc Name Title] field.  
**Document ID URL:** http://www2.des.state.nh.us/IISProxy/IISProxy.dll?ContentId=4626780

**Doc Type:** CORRESPONDENCE-TO **Doc Submitted Date:** 07/05/2016  
**Doc Name Title:** DRAFT SCOPE OF WORK \*\*Note: Many records provided by the department have a truncated [Doc Name Title] field.  
**Document ID URL:** http://www2.des.state.nh.us/IISProxy/IISProxy.dll?ContentId=4616370

**Project Activity Details**

**Activity No:** 75557  
**Action Date:** 03/25/2003  
**Action Desc:** Additional Information Requested  
**Submittal Date:** 01/15/2003  
**Submittal Desc:** Work Scope Submitted  
**Comments:**

**Project Activity Details**

**Activity No:** 114079  
**Action Date:** 10/01/2006  
**Action Desc:** Additional Information Requested  
**Submittal Date:** 07/31/2006  
**Submittal Desc:** Additional Information Received  
**Comments:**

**Project Activity Details**

**Activity No:** 135543  
**Action Date:** 08/01/2008  
**Action Desc:** Additional Information Requested  
**Submittal Date:** 04/30/2008  
**Submittal Desc:** Additional Information Received  
**Comments:**

**Project Activity Documents Details**

<b>Map Key</b>	<b>Number of Records</b>	<b>Direction</b>	<b>Distance (mi/ft)</b>	<b>Elev/Diff (ft)</b>	<b>Site</b>	<b>DB</b>
----------------	--------------------------	------------------	-------------------------	-----------------------	-------------	-----------

**Doc Type:** REPORT TO DES **Doc Submitted Date:** 04/30/2008  
**Doc Name Title:** SUPPLEMENTAL SITE INVESTIGATION REPORT 01-APR-2008 \*\*Note: Many records provided by the department have a truncated [Doc Name Title] field.  
**Document ID URL:** http://www2.des.state.nh.us/IISProxy/IISProxy.dll?ContentId=4083947

**Doc Type:** CORRESPONDENCE-FROM **Doc Submitted Date:** 08/01/2008  
**Doc Name Title:** RESPONSE TO SUPPLEMENTAL SITE INVESTIGATION REPORT PREPARED BY MYKRO WATERS INC. AND DATED APRIL 2008 \*\*Note: Many records provided by the department have a truncated [Doc Name Title] field.  
**Document ID URL:** http://www2.des.state.nh.us/IISProxy/IISProxy.dll?ContentId=4118757

**Project Activity Details**

**Activity No:** 140621  
**Action Date:** 12/04/2008  
**Action Desc:** Technical Report Approved  
**Submittal Date:** 10/01/2008  
**Submittal Desc:** Additional Information Received  
**Comments:**

**Project Activity Documents Details**

**Doc Type:** REPORT TO DES **Doc Submitted Date:** 10/01/2008  
**Doc Name Title:** JUNE AND JULY POST-REMEDIAL MONITORING REPORT 01-SEP-2008 \*\*Note: Many records provided by the department have a truncated [Doc Name Title] field.  
**Document ID URL:** http://www2.des.state.nh.us/IISProxy/IISProxy.dll?ContentId=4141828

**Project Activity Details**

**Activity No:** 154938  
**Action Date:** 04/28/2010  
**Action Desc:** Technical Report Approved  
**Submittal Date:** 01/19/2010  
**Submittal Desc:** Permit Related GW Data Submittal  
**Comments:** SEE ACTIVITY 156148

**Project Activity Documents Details**

**Doc Type:** PERMIT INFORMATION **Doc Submitted Date:** 01/19/2010  
**Doc Name Title:** GWP-199011005-D-002 NOVEMBER PERMIT SAMPLING 01-DEC-2009 \*\*Note: Many records provided by the department have a truncated [Doc Name Title] field.  
**Document ID URL:** http://www2.des.state.nh.us/IISProxy/IISProxy.dll?ContentId=4212177

**Project Activity Details**

**Activity No:** 156148  
**Action Date:** 04/28/2010  
**Action Desc:** Additional Information Requested  
**Submittal Date:** 03/04/2010  
**Submittal Desc:** Annual Report Received  
**Comments:** REQUESTED WELL REPLACEMENT AND WELL ELEVATION SURVEY.

**Project Activity Documents Details**

**Doc Type:** PERMIT INFORMATION **Doc Submitted Date:** 03/04/2010  
**Doc Name Title:** GWP-199011005-D-002 2009 ANNUAL SUMMARY REPORT 01-JAN-2010 \*\*Note: Many records provided by the department have a truncated [Doc Name Title] field.  
**Document ID URL:** http://www2.des.state.nh.us/IISProxy/IISProxy.dll?ContentId=4221133

**Doc Type:** CORRESPONDENCE-FROM **Doc Submitted Date:** 04/28/2010  
**Doc Name Title:** RESPONSE TO 2009 ANNUAL SUMMARY REPORT DATED JANUARY 2010 AND NOVEMBER 2009 PERMIT SAMPLING DATA SUBMITTAL DATED DECEMBER 2009 BOTH PREPARED BY MYKRO WATERS INC.

<b>Map Key</b>	<b>Number of Records</b>	<b>Direction</b>	<b>Distance (mi/ft)</b>	<b>Elev/Diff (ft)</b>	<b>Site</b>	<b>DB</b>
----------------	--------------------------	------------------	-------------------------	-----------------------	-------------	-----------

**Document ID URL:** <http://www2.des.state.nh.us/IISProxy/IISProxy.dll?ContentId=4232029>

**Project Activity Details**

**Activity No:** 167298  
**Action Date:** 03/10/2011  
**Action Desc:** No Action Necessary (Report filed)  
**Submittal Date:** 03/09/2011  
**Submittal Desc:** Cost Recovery Payment Received  
**Comments:** NO FURTHER ACTION NECESSARY WITH THIS INVOICE

**Project Activity Details**

**Activity No:** 180158  
**Action Date:** 03/22/2012  
**Action Desc:** Additional Information Requested  
**Submittal Date:** 02/08/2012  
**Submittal Desc:** Annual Report Received  
**Comments:** APPROVED REPORT AND PROPOSED SOIL INVESTIGATION WORK PLAN. REQUESTED SUBMITTAL OF SOIL RAP BY JUNE 15, 2012.

**Project Activity Documents Details**

**Doc Type:** CORRESPONDENCE-FROM **Doc Submitted Date:** 03/22/2012  
**Doc Name Title:** RESPONSE TO 2011 ANNUAL SUMMARY REPORT \*\*Note: Many records provided by the department have a truncated [Doc Name Title] field.  
**Document ID URL:** <http://www2.des.state.nh.us/IISProxy/IISProxy.dll?ContentId=4356910>

**Doc Type:** PERMIT INFORMATION **Doc Submitted Date:** 02/08/2012  
**Doc Name Title:** GWP-199011005-D-002 2011 ANNUAL SUMMARY REPORT 01-JAN-2012 \*\*Note: Many records provided by the department have a truncated [Doc Name Title] field.  
**Document ID URL:** <http://www2.des.state.nh.us/IISProxy/IISProxy.dll?ContentId=4347809>

**Project Activity Details**

**Activity No:** 190755  
**Action Date:** 07/29/2013  
**Action Desc:** Remedial Action Plan Approved  
**Submittal Date:** 11/30/2012  
**Submittal Desc:** Remedial Action Plan Submitted  
**Comments:** APPROVED WITH COMMENTS. SE ACTIVITY #194842. REMEDIAL REPORT DUE UPON COMPLETION

**Project Activity Documents Details**

**Doc Type:** REPORT TO DES **Doc Submitted Date:** 11/30/2012  
**Doc Name Title:** REMEDIAL ACTION PLAN 01-OCT-2012 \*\*Note: Many records provided by the department have a truncated [Doc Name Title] field.  
**Document ID URL:** <http://www2.des.state.nh.us/IISProxy/IISProxy.dll?ContentId=4422610>

**Project Activity Details**

**Activity No:** 200223  
**Action Date:** 10/01/2013  
**Action Desc:** Groundwater Permit Issued  
**Submittal Date:** 08/13/2013  
**Submittal Desc:** Additional Information Received  
**Comments:**

**Project Activity Documents Details**

**Doc Type:** PERMIT INFORMATION **Doc Submitted Date:** 08/13/2013

Map Key	Number of Records	Direction	Distance (mi/ft)	Elev/Diff (ft)	Site	DB
---------	-------------------	-----------	------------------	----------------	------	----

**Doc Name Title:** GWP-199011005-D-002 REVISED GROUNDWATER MANAGEMENT PERMIT APP. 13-AUG-2013 \*\*Note: Many records provided by the department have a truncated [Doc Name Title] field.  
**Document ID URL:** http://www2.des.state.nh.us/IISProxy/IISProxy.dll?ContentId=4461945

**Doc Type:** PERMIT INFORMATION **Doc Submitted Date:** 10/01/2013  
**Doc Name Title:** GWP-199011005-D-003 GROUNDWATER MANAGEMENT PERMIT RENEWAL \*\*Note: Many records provided by the department have a truncated [Doc Name Title] field.  
**Document ID URL:** http://www2.des.state.nh.us/IISProxy/IISProxy.dll?ContentId=4478088

**Project Activity Details**

**Activity No:** 215860  
**Action Date:** 06/04/2015  
**Action Desc:** Technical Report Approved  
**Submittal Date:** 01/30/2015  
**Submittal Desc:** Annual Report Received  
**Comments:** SEE RECOMMENDATIONS. SEE ACT#215877

**Project Activity Documents Details**

**Doc Type:** PERMIT INFORMATION **Doc Submitted Date:** 01/30/2015  
**Doc Name Title:** GWP-199011005-D-003 2014 SUMMARY REPORT 01-JAN-2015 \*\*Note: Many records provided by the department have a truncated [Doc Name Title] field.  
**Document ID URL:** http://www2.des.state.nh.us/IISProxy/IISProxy.dll?ContentId=4536042

**Project Activity Details**

**Activity No:** 43016  
**Action Date:** 04/13/1998  
**Action Desc:** Additional Information Requested  
**Submittal Date:**  
**Submittal Desc:**  
**Comments:**

**Project Activity Details**

**Activity No:** 52452  
**Action Date:** 10/18/1999  
**Action Desc:** Technical Report Approved  
**Submittal Date:** 09/17/1999  
**Submittal Desc:** Additional Information Received  
**Comments:**

**Project Activity Details**

**Activity No:** 86090  
**Action Date:** 03/02/2003  
**Action Desc:** Additional Information Requested  
**Submittal Date:**  
**Submittal Desc:**  
**Comments:**

**Permits Details**

<b>Permit Seq No:</b> 15762	<b>Permit No:</b> GWP-199011005-D-002
<b>Permit Type:</b> MANAGEMENT	<b>Application Date:</b> 02/28/2008
<b>Permittee Name:</b> GOSS INTERNATIONAL AMERICAS, I	<b>Issue Date:</b> 06/16/2008
<b>Permittee Addr 1:</b> 121 TECHNOLOGY DRIVE	<b>Expiration Date:</b> 06/15/2013
<b>Permittee Addr 2:</b>	<b>Revision Date 1:</b>
<b>Permittee Town:</b> DURHAM	<b>Revision Date 2:</b>
<b>Permittee State:</b> NH	<b>Revision Date 3:</b>
<b>Permittee Zip:</b> 03824	<b>Revision Date 4:</b>



<b>Map Key</b>	<b>Number of Records</b>	<b>Direction</b>	<b>Distance (mi/ft)</b>	<b>Elev/Diff (ft)</b>	<b>Site</b>	<b>DB</b>
----------------	--------------------------	------------------	-------------------------	-----------------------	-------------	-----------

**Permit Submittals Details**

**Due Date:** 01/15/2013  
**Received Date:** 01/08/2013  
**Sampling Date:**  
**Sample Description:** SAMPLING REPORT W/8/22/12, 9/23,24/12 AND 11/ 5/12 RESULTS  
**Sample Comments:**

**Due Date:** 01/31/2013  
**Received Date:** 01/31/2013  
**Sampling Date:**  
**Sample Description:** ANNUAL REPORT  
**Sample Comments:**

**Due Date:** 01/31/2012  
**Received Date:** 02/08/2012  
**Sampling Date:**  
**Sample Description:** ANNUAL REPORT  
**Sample Comments:**

**Due Date:** 01/31/2010  
**Received Date:** 03/04/2010  
**Sampling Date:**  
**Sample Description:** ANNUAL REPORT  
**Sample Comments:**

**Due Date:** 07/15/2013  
**Received Date:** 07/15/2013  
**Sampling Date:**  
**Sample Description:** RESULTS RECEIVED FOR 5/22/13 AND 6/10/13  
**Sample Comments:**

**Due Date:** 07/15/2009  
**Received Date:** 07/28/2009  
**Sampling Date:**  
**Sample Description:** MAY 2009 GWDS  
**Sample Comments:**

**Due Date:** 01/15/2012  
**Received Date:** 12/14/2011  
**Sampling Date:**  
**Sample Description:** RESULTS RECEIVED FOR 11/1/11  
**Sample Comments:**

**Due Date:** 01/15/2011  
**Received Date:** 01/18/2011  
**Sampling Date:**  
**Sample Description:** POST-REMEDIAL REPORT W/NOVEMBER 2010 RESULTS  
**Sample Comments:**

**Due Date:** 03/18/2013  
**Received Date:** 03/18/2013  
**Sampling Date:**  
**Sample Description:** PERMIT RENEWAL RECEIVED  
**Sample Comments:**

**Due Date:** 01/15/2009  
**Received Date:** 02/05/2009  
**Sampling Date:**  
**Sample Description:** 2008 ANNUAL REPORT W/NOVEMBER 8, 2008 RESULTS  
**Sample Comments:**

**Due Date:** 07/15/2010  
**Received Date:** 06/21/2010  
**Sampling Date:**  
**Sample Description:** RESULTS RECEIVED FOR 5/17/10  
**Sample Comments:**

**Due Date:** 07/15/2012  
**Received Date:** 08/24/2012  
**Sampling Date:**  
**Sample Description:** RESULTS RECEIVED FOR 5/7/12  
**Sample Comments:**

**Due Date:** 01/15/2010  
**Received Date:** 01/19/2010  
**Sampling Date:**  
**Sample Description:** NOVEMBER 2009 RESULTS  
**Sample Comments:**

**Due Date:** 01/31/2011  
**Received Date:** 03/01/2011  
**Sampling Date:**  
**Sample Description:** ANNUAL REPORT  
**Sample Comments:**

**Due Date:** 07/15/2011  
**Received Date:** 07/07/2011  
**Sampling Date:**  
**Sample Description:** RESULTS RECEIVED FOR 5/9/11  
**Sample Comments:**

**Permits Details**

<b>Permit Seq No:</b>	979	<b>Permit No:</b>	GWP-901105-D-001
<b>Permit Type:</b>	MANAGEMENT	<b>Application Date:</b>	07/29/1997
<b>Permittee Name:</b>	HEIDELBERG HARRIS CORPORATION	<b>Issue Date:</b>	08/25/1997
<b>Permittee Addr 1:</b>	121 BROADWAY	<b>Expiration Date:</b>	09/12/2002
<b>Permittee Addr 2:</b>		<b>Revision Date 1:</b>	04/25/2001
<b>Permittee Town:</b>	DOVER	<b>Revision Date 2:</b>	
<b>Permittee State:</b>	NH	<b>Revision Date 3:</b>	
<b>Permittee Zip:</b>	03820	<b>Revision Date 4:</b>	

**Permit Submittals Details**

**Due Date:** 09/15/1999  
**Received Date:** 10/01/1999  
**Sampling Date:**  
**Sample Description:** AUG.1999 SAMPLE RESULTS - MW-8S HAS TCE  
**Sample Comments:**

**Due Date:** 12/15/2000  
**Received Date:** 01/10/2001  
**Sampling Date:**  
**Sample Description:** RSLST FROM OCT 2000  
**Sample Comments:**

**Due Date:** 06/15/2001  
**Received Date:** 03/16/2001  
**Sampling Date:**  
**Sample Description:** RESULTS: 2/5/01; MW-8S HAS TCE>AGQS  
**Sample Comments:**

**Due Date:** 06/15/2001  
**Received Date:** 06/19/2001  
**Sampling Date:**  
**Sample Description:** SAMPLED 4/30/01, NOT PER PERMIT-REV.1  
**Sample Comments:**

**Due Date:** 06/15/2000  
**Received Date:** 08/07/2000  
**Sampling Date:**  
**Sample Description:** RSLTS FOR 4/2000 IN TABLE  
**Sample Comments:**

<b>Map Key</b>	<b>Number of Records</b>	<b>Direction</b>	<b>Distance (mi/ft)</b>	<b>Elev/Diff (ft)</b>	<b>Site</b>	<b>DB</b>
<b>Due Date:</b>		09/15/2000				
<b>Received Date:</b>		08/07/2000				
<b>Sampling Date:</b>						
<b>Sample Description:</b>		RESULTS FOR 7/20/00 SAMPLING				
<b>Sample Comments:</b>						
<b>Due Date:</b>		09/15/2001				
<b>Received Date:</b>		08/31/2001				
<b>Sampling Date:</b>						
<b>Sample Description:</b>		RSLTS FOR 31-JUL-2001 SAMPLING EVENT				
<b>Sample Comments:</b>						
<b>Due Date:</b>		12/15/1997				
<b>Received Date:</b>		12/29/1997				
<b>Sampling Date:</b>						
<b>Sample Description:</b>		OCT 97 RESULTS SUBMITTED				
<b>Sample Comments:</b>						
<b>Due Date:</b>		12/15/1998				
<b>Received Date:</b>		12/08/1998				
<b>Sampling Date:</b>						
<b>Sample Description:</b>		MW-2 5 TO BE ABANDONED & REPLACED				
<b>Sample Comments:</b>						
<b>Due Date:</b>		12/15/1999				
<b>Received Date:</b>		12/08/1999				
<b>Sampling Date:</b>						
<b>Sample Description:</b>		OCT.1999 SAMPLE RESULTS - MW-8S OVER AGQ				
<b>Sample Comments:</b>						
<b>Due Date:</b>		06/15/1998				
<b>Received Date:</b>		06/10/1998				
<b>Sampling Date:</b>						
<b>Sample Description:</b>		SAMPLED 4/98 PER PERMIT				
<b>Sample Comments:</b>						
<b>Due Date:</b>		04/13/1998				
<b>Received Date:</b>		04/13/1998				
<b>Sampling Date:</b>						
<b>Sample Description:</b>		SAMP 1/98 FOR 12 WELLS				
<b>Sample Comments:</b>						
<b>Due Date:</b>		06/15/1999				
<b>Received Date:</b>		06/01/1999				
<b>Sampling Date:</b>						
<b>Sample Description:</b>		RESULTS APR 99 SMPLING - MW-8D HAS TCE				
<b>Sample Comments:</b>						
<b>Due Date:</b>		09/15/1998				
<b>Received Date:</b>		09/15/1998				
<b>Sampling Date:</b>						
<b>Sample Description:</b>		MW-5 & 2 NOT SAMPLED;REPLACE?				
<b>Sample Comments:</b>						
<b>Due Date:</b>		02/23/1999				
<b>Received Date:</b>		02/23/1999				
<b>Sampling Date:</b>						
<b>Sample Description:</b>		RESULTS FROM JAN 1999 SAMPLING				
<b>Sample Comments:</b>						
<b>Due Date:</b>		11/25/1997				
<b>Received Date:</b>		06/29/1998				
<b>Sampling Date:</b>						
<b>Sample Description:</b>		RECORDED NOTICE OF PERMIT RECEIVED				
<b>Sample Comments:</b>						

**Permits Details**

Map Key	Number of Records	Direction	Distance (mi/ft)	Elev/Diff (ft)	Site	DB
---------	-------------------	-----------	------------------	----------------	------	----

<b>Permit Seq No:</b>	68947	<b>Permit No:</b>	GWP-199011005-D-003
<b>Permit Type:</b>	MANAGEMENT	<b>Application Date:</b>	03/12/2013
<b>Permittee Name:</b>	GOSS INTERNATIONAL AMERICAS	<b>Issue Date:</b>	10/01/2013
<b>Permittee Addr 1:</b>	121 TECHNOLOGY DRIVE	<b>Expiration Date:</b>	09/30/2018
<b>Permittee Addr 2:</b>		<b>Revision Date 1:</b>	
<b>Permittee Town:</b>	DURHAM	<b>Revision Date 2:</b>	
<b>Permittee State:</b>	NH	<b>Revision Date 3:</b>	
<b>Permittee Zip:</b>	03824	<b>Revision Date 4:</b>	

**Permit Submittals Details**

**Due Date:** 01/30/2015  
**Received Date:** 01/30/2015  
**Sampling Date:** 11/01/2013  
**Sample Description:** ANNUAL REPORT WITH ANALYTICAL RESULTS FOR 2014  
**Sample Comments:**

**Due Date:** 01/30/2017  
**Received Date:** 01/16/2017  
**Sampling Date:** 11/01/2013  
**Sample Description:** RESULTS for 11/1/16 W/ANNUAL REPORT  
**Sample Comments:**

**Due Date:** 01/30/2016  
**Received Date:** 01/25/2016  
**Sampling Date:** 11/01/2013  
**Sample Description:** 2015 ANNUAL SUMMARY REPORT  
**Sample Comments:**

**Due Date:** 01/30/2014  
**Received Date:** 01/31/2014  
**Sampling Date:** 11/01/2013  
**Sample Description:** ANNUAL REPORT W/RESULTS FOR 11/4/13  
**Sample Comments:**

**Due Date:** 06/30/2018  
**Received Date:**  
**Sampling Date:**  
**Sample Description:** PERMIT RENEWAL DUE  
**Sample Comments:**

**Owners**

<b>Owner Company:</b>	HEIDELBERG HARRIS CO.	<b>Owner Address 2:</b>	
<b>Owner Title:</b>		<b>Owner Town:</b>	DOVER
<b>Owner First Name:</b>		<b>Owner State:</b>	NH
<b>Owner Last Name:</b>		<b>Owner Zip:</b>	03820
<b>Owner Address 1:</b>	121 BROADWAY	<b>Owner Phone:</b>	603-743-5563

**OneStop Data Mapper - Remediation Sites**

<b>Master ID:</b>	1292	<b>GIS Type:</b>	PROJECT
<b>Project No:</b>	2473	<b>Workload:</b>	Low priority.
<b>Project Type:</b>	HAZWASTE	<b>Latitude:</b>	43.205717
<b>Site Name:</b>	HEIDELBERG WEB SYSTEMS INC (FRMLY HARRIS	<b>Longitude:</b>	-70.867263
<b>Address:</b>	121 BROADWAY	<b>Collect Method:</b>	
<b>Town:</b>	DOVER	<b>Staff:</b>	CLOSED
<b>Geometry:</b>			
<b>Risk:</b>	No sources, no ambient groundwater quality standard violations onsite.		
<b>Onestop Link:</b>	<a href="http://www4.des.state.nh.us/DEOneStop/PRSDetail.aspx?ID=0002473&amp;Type=PRS">http://www4.des.state.nh.us/DEOneStop/PRSDetail.aspx?ID=0002473&amp;Type=PRS</a>		

Map Key	Number of Records	Direction	Distance (mi/ft)	Elev/Diff (ft)	Site	DB
			344.34	1	AMERICAS 121 BROADWAY DOVER NH	

**Site No:** 199011005  
**Site Name:** GOSS INTERNATIONAL AMERICAS; HEIDELBERG WEB SYSTEMS INC (FRMLY HARRIS)  
**Area of Interest:** Groundwater Discharge Site; Initial Response Spill; Remediation Site

**Projects Details**

<b>Project No:</b>	13377	<b>Resp Party Company:</b>	HEIDELBERG WEBB SYSTEMS
<b>Facility ID:</b>		<b>RP First Name:</b>	
<b>Assigned to:</b>	CLOSED	<b>RP Last Name:</b>	
<b>Discovery Date:</b>	01/29/2004	<b>Resp Party Title:</b>	
<b>Eligible:</b>		<b>Resp Party Addr 1:</b>	121 BROADWAY STREET
<b>Elig Determine on:</b>		<b>Resp Party Addr 2:</b>	
<b>MTBE:</b>	No	<b>Resp Party Town:</b>	DOVER
<b>Brownfield:</b>	No	<b>Resp Party State:</b>	NH
<b>Wellhead Prot Area:</b>	No	<b>Resp Party Zip:</b>	03820
<b>Project Manager:</b>		<b>Resp Party Phone:</b>	603-743-5563
<b>Project Name:</b>	Initial Response Spill		
<b>Project Type:</b>	NO SOURCES/NO AGQS VIO'S FROM ONSITE		
<b>Risk Level:</b>			
<b>OPUF Type:</b>			

**Projects Details**

<b>Project No:</b>	14843	<b>Resp Party Company:</b>	UNKNOWN
<b>Facility ID:</b>		<b>RP First Name:</b>	
<b>Assigned to:</b>	CLOSED	<b>RP Last Name:</b>	
<b>Discovery Date:</b>		<b>Resp Party Title:</b>	
<b>Eligible:</b>		<b>Resp Party Addr 1:</b>	
<b>Elig Determine on:</b>		<b>Resp Party Addr 2:</b>	
<b>MTBE:</b>	No	<b>Resp Party Town:</b>	
<b>Brownfield:</b>	No	<b>Resp Party State:</b>	
<b>Wellhead Prot Area:</b>	No	<b>Resp Party Zip:</b>	
<b>Project Manager:</b>		<b>Resp Party Phone:</b>	
<b>Project Name:</b>	Initial Response Spill		
<b>Project Type:</b>	NO SOURCES/NO AGQS VIO'S FROM ONSITE		
<b>Risk Level:</b>			
<b>OPUF Type:</b>			

**Owners**

<b>Owner Company:</b>	HEIDELBERG HARRIS CO.	<b>Owner Address 2:</b>	
<b>Owner Title:</b>		<b>Owner Town:</b>	DOVER
<b>Owner First Name:</b>		<b>Owner State:</b>	NH
<b>Owner Last Name:</b>		<b>Owner Zip:</b>	03820
<b>Owner Address 1:</b>	121 BROADWAY	<b>Owner Phone:</b>	603-743-5563

<u>6</u>	5 of 8	ESE	0.07 / 344.34	84.79 / 1	HEIDELBERG WEB SYSTEMS INC (FRMLY HARRIS) 121 BROADWAY DOVER NH	UST
----------	--------	-----	------------------	--------------	--------------------------------------------------------------------------	-----

<b>Facility ID:</b>	0110667	<b>Site Name (Waste):</b>	HEIDELBERG WEB SYSTEMS INC (FRMLY HARRIS)
<b>Site No:</b>	199011005	<b>Address (Waste):</b>	121 BROADWAY
<b>Register Dt (One):</b>	04/16/1986	<b>Site City (Waste):</b>	DOVER
<b>Active Tanks (One):</b>	0	<b>Facility Nm (Red):</b>	
<b>Closed Tanks (One):</b>	5	<b>Facility Addr (Red):</b>	
<b>County:</b>	STRAFFORD	<b>Town City (Red):</b>	
<b>Rgstr Fac Nm (Map):</b>			
<b>Address (Map):</b>			
<b>Town (Map):</b>			



Map Key	Number of Records	Direction	Distance (mi/ft)	Elev/Diff (ft)	Site	DB
---------	-------------------	-----------	------------------	----------------	------	----

Source: DES OneStop Basic Search; DES Waste Reports

**Owner Detail (OneStop Basic Search)**

<b>Owner Name:</b>	HARRIS GRAPHICS CORPORATION	<b>Owner State:</b>	FL
<b>Owner Address1:</b>	1025 NASA BOULEVARD	<b>Owner Zip:</b>	32919
<b>Owner Address2:</b>		<b>Owner Phone:</b>	
<b>Owner City:</b>	MELBOURNE		

**Tank Details (OneStop Basic Search)**

<b>Tank No:</b>	4	<b>Construction Material:</b>	STEEL - BARE/GALV
<b>Stored Substance:</b>	#4 HEATING OIL	<b>Piping Material:</b>	UNKNOWN
<b>Capacity:</b>	8500	<b>System Type:</b>	SUCTION: OLD CODE
<b>Date Installed:</b>	01/01/1965	<b>Overfill Install Date:</b>	
<b>Temp Closed Date:</b>		<b>Spill Install Date:</b>	
<b>Perm Closed Date:</b>	05/15/1987	<b>Assess Rcvd Date:</b>	

**Tank Details (OneStop Basic Search)**

<b>Tank No:</b>	1	<b>Construction Material:</b>	STEEL - BARE/GALV
<b>Stored Substance:</b>	#6 HEATING OIL	<b>Piping Material:</b>	UNKNOWN
<b>Capacity:</b>	10000	<b>System Type:</b>	
<b>Date Installed:</b>	01/01/1953	<b>Overfill Install Date:</b>	
<b>Temp Closed Date:</b>		<b>Spill Install Date:</b>	
<b>Perm Closed Date:</b>	08/31/1986	<b>Assess Rcvd Date:</b>	

**Tank Details (OneStop Basic Search)**

<b>Tank No:</b>	3	<b>Construction Material:</b>	STEEL - BARE/GALV
<b>Stored Substance:</b>	OTHER SUBSTANCE	<b>Piping Material:</b>	UNKNOWN
<b>Capacity:</b>	10000	<b>System Type:</b>	
<b>Date Installed:</b>	01/01/1965	<b>Overfill Install Date:</b>	
<b>Temp Closed Date:</b>		<b>Spill Install Date:</b>	
<b>Perm Closed Date:</b>	05/15/1987	<b>Assess Rcvd Date:</b>	

**Tank Details (OneStop Basic Search)**

<b>Tank No:</b>	2	<b>Construction Material:</b>	STEEL - BARE/GALV
<b>Stored Substance:</b>	#6 HEATING OIL	<b>Piping Material:</b>	UNKNOWN
<b>Capacity:</b>	10000	<b>System Type:</b>	
<b>Date Installed:</b>	01/01/1953	<b>Overfill Install Date:</b>	
<b>Temp Closed Date:</b>		<b>Spill Install Date:</b>	
<b>Perm Closed Date:</b>	08/31/1986	<b>Assess Rcvd Date:</b>	

**Tank Details (OneStop Basic Search)**

<b>Tank No:</b>	5	<b>Construction Material:</b>	STEEL - BARE/GALV
<b>Stored Substance:</b>	USED / WASTE OIL	<b>Piping Material:</b>	OTHER - MISCELLANEOUS
<b>Capacity:</b>	1000	<b>System Type:</b>	
<b>Date Installed:</b>	11/11/1911	<b>Overfill Install Date:</b>	
<b>Temp Closed Date:</b>		<b>Spill Install Date:</b>	
<b>Perm Closed Date:</b>	05/15/1987	<b>Assess Rcvd Date:</b>	

**Documents Details (OneStop Basic Search)**

<b>Document ID:</b>	3710097	<b>Document Date:</b>	04/18/1986
<b>Document Type:</b>	REGISTRATION	<b>File Size:</b>	.36 MB
<b>Document Title:</b>	Notification For USTs		
<b>Document ID URL:</b>	http://www2.des.state.nh.us/IISProxy/IISProxy.dll?ContentId=3710097		

Map Key	Number of Records	Direction	Distance (mi/ft)	Elev/Diff (ft)	Site	DB
---------	-------------------	-----------	------------------	----------------	------	----

<b>Document ID:</b>	3710098				<b>Document Date:</b>	05/28/1987
<b>Document Type:</b>	REPORT				<b>File Size:</b>	.05 MB
<b>Document Title:</b>	UST Closure Report dated 5-27-87					
<b>Document ID URL:</b>	http://www2.des.state.nh.us/IISProxy/IISProxy.dll?ContentId=3710098					

<b>Document ID:</b>	3710096				<b>Document Date:</b>	07/22/2003
<b>Document Type:</b>	CORRESPONDENCE				<b>File Size:</b>	.17 MB
<b>Document Title:</b>	Correspondence dated 5-9-86 to 11-21-86					
<b>Document ID URL:</b>	http://www2.des.state.nh.us/IISProxy/IISProxy.dll?ContentId=3710096					

<b>Document ID:</b>	3710094				<b>Document Date:</b>	04/09/1986
<b>Document Type:</b>	SITE PLAN				<b>File Size:</b>	.25 MB
<b>Document Title:</b>	SITE PLAN					
<b>Document ID URL:</b>	http://www2.des.state.nh.us/IISProxy/IISProxy.dll?ContentId=3710094					

<b>Document ID:</b>	3945376				<b>Document Date:</b>	05/02/1986
<b>Document Type:</b>	CORRESPONDENCE				<b>File Size:</b>	.07 MB
<b>Document Title:</b>	CORRESPONDENCE 5/2/86 TO 5/9/86					
<b>Document ID URL:</b>	http://www2.des.state.nh.us/IISProxy/IISProxy.dll?ContentId=3945376					

<b>Document ID:</b>	3710095				<b>Document Date:</b>	04/09/1986
<b>Document Type:</b>	SITE PLAN				<b>File Size:</b>	.20 MB
<b>Document Title:</b>	SITE PLAN					
<b>Document ID URL:</b>	http://www2.des.state.nh.us/IISProxy/IISProxy.dll?ContentId=3710095					

<b>Document ID:</b>	3710099				<b>Document Date:</b>	08/21/1986
<b>Document Type:</b>	REPORT				<b>File Size:</b>	.04 MB
<b>Document Title:</b>	UST Closure Report dated 8-19-86					
<b>Document ID URL:</b>	http://www2.des.state.nh.us/IISProxy/IISProxy.dll?ContentId=3710099					

**Site Detail (DES Waste Reports)**

<b>Owner Company:</b>	HEIDELBERG HARRIS CO.	<b>Owner State:</b>	NH
<b>Owner Last Name:</b>		<b>Owner Zip:</b>	03820
<b>Owner First Name:</b>		<b>Owner Title:</b>	HEALTH & SAFETY MANAGER
<b>Owner City:</b>	DOVER	<b>Brownfield:</b>	No

**UST Facility (DES Waste Reports)**

<b>Registered Name:</b>	HEIDELBERG WEB SYSTEMS INC (FRMLY HARRIS)	<b>Owner Address 1:</b>	1025 NASA BOULEVARD
<b>Facility Type:</b>	INDUSTRIAL	<b>Owner Address 2:</b>	
<b>Manager Name:</b>	R. DAVID COLLINS	<b>Owner City:</b>	MELBOURNE
<b>Manager Title:</b>	FAC. ENG. MGR.	<b>Owner State:</b>	FL
<b>Owner Type:</b>	COMMERCIAL/RESIDENTIAL	<b>Owner Zip:</b>	32919
<b>Owner Name:</b>	HARRIS GRAPHICS CORPORATION		

**UST Tank (DES Waste Reports)**

<b>Tank No:</b>	4	<b>Date Installed:</b>	01/01/1965
<b>Status:</b>	INACTIVE	<b>Compartment:</b>	
<b>Temptry Closed Date:</b>		<b>Capacity:</b>	8500
<b>Permnt Closed Date:</b>	05/15/1987	<b>Piping System:</b>	SUCTION: OLD CODE
<b>Tank Filled Remvd:</b>		<b>Dispenser Pan:</b>	
<b>Closure Report Received Date:</b>			
<b>Tank Diameter in Inches:</b>			
<b>Substance Stored:</b>	#4 HEATING OIL		
<b>Construction Material:</b>	STEEL - BARE/GALV		
<b>Construction Material Seconda:</b>	NO		
<b>Construction Material Comment:</b>			
<b>Piping Material:</b>	UNKNOWN		
<b>Piping Material Secondary Con:</b>	NO		
<b>Piping Material Comments:</b>			
<b>Meets Dec 22 2015 Deadline:</b>			
<b>Leak Line Detection:</b>			

Map Key	Number of Records	Direction	Distance (mi/ft)	Elev/Diff (ft)	Site	DB
---------	-------------------	-----------	------------------	----------------	------	----

Leak Line Detection Installed:  
 Leak Line Detection Tested Da:  
 Leak Line Detection Test Pass:  
 Spill Installed Date:  
 Drop Tube Pass Fail:  
 Drain Valve Replaced Date:  
 Dry Beak Installed Date:  
 Inv Monitor Review Date:  
 Overfill Type:  
 Overfill Installed Date:  
 Overfill Length in Inches:  
 Release Detection Tank Type: NONE LISTED  
 Release Detection Tank Type I:  
 A36 Release Detection Tank Ty:  
 Release Detection Tank Type T: NONE  
 Release Detection Piping Type:  
 Release Detection Piping Inst:  
 A40 Release Detection Piping :  
 Release Detection Piping Test:  
 Corrosion Protection Tank:  
 Corrosion Protection Tank Ins:  
 A44 Corrosion Protection Tank:  
 Corrosion Protection Tank Tes:  
 Corrosion Protection Piping:  
 Corrosion Protection Piping I:  
 A48 Corrosion Protection Piping:  
 Corrosion Protection Piping T:  
 Corrosion Protection Fitting:  
 A51 Corrosion Protection Fitt:  
 A52 Corrosion Protection Fitt:  
 Corrosion Protection Fitting :  
 Corrosion Protection Log Date:  
 Tank Tightness Test Date:  
 Tank Tightness Test Pass Fail:  
 Piping Tightness Test Date:  
 Piping Tightness Test Pass Fa:

**UST Tank (DES Waste Reports)**

<b>Tank No:</b>	2	<b>Date Installed:</b>	01/01/1953
<b>Status:</b>	INACTIVE	<b>Compartment:</b>	
<b>Tempry Closed Date:</b>		<b>Capacity:</b>	10000
<b>Permnt Closed Date:</b>	08/31/1986	<b>Piping System:</b>	
<b>Tank Filled Remvd:</b>		<b>Dispenser Pan:</b>	
<b>Closure Report Received Date:</b>			
<b>Tank Diameter in Inches:</b>			
<b>Substance Stored:</b>	#6 HEATING OIL		
<b>Construction Material:</b>	STEEL - BARE/GALV		
<b>Construction Material Seconda:</b>	NO		
<b>Construction Material</b>			
<b>Comment:</b>			
<b>Piping Material:</b>	UNKNOWN		
<b>Piping Material Secondary Con:</b>	NO		
<b>Piping Material Comments:</b>			
<b>Meets Dec 22 2015 Deadline:</b>			
<b>Leak Line Detection:</b>			
<b>Leak Line Detection Installed:</b>			
<b>Leak Line Detection Tested Da:</b>			
<b>Leak Line Detection Test Pass:</b>			
<b>Spill Installed Date:</b>			
<b>Drop Tube Pass Fail:</b>			
<b>Drain Valve Replaced Date:</b>			
<b>Dry Beak Installed Date:</b>			
<b>Inv Monitor Review Date:</b>			
<b>Overfill Type:</b>			
<b>Overfill Installed Date:</b>			
<b>Overfill Length in Inches:</b>			
<b>Release Detection Tank Type:</b>	NONE LISTED		

Map Key	Number of Records	Direction	Distance (mi/ft)	Elev/Diff (ft)	Site	DB
---------	-------------------	-----------	------------------	----------------	------	----

Release Detection Tank Type I:  
 A36 Release Detection Tank Ty:  
 Release Detection Tank Type T:  
 Release Detection Piping Type: NONE  
 Release Detection Piping Inst:  
 A40 Release Detection Piping :  
 Release Detection Piping Test:  
 Corrosion Protection Tank:  
 Corrosion Protection Tank Ins:  
 A44 Corrosion Protection Tank:  
 Corrosion Protection Tank Tes:  
 Corrosion Protection Piping:  
 Corrosion Protection Piping I:  
 A48 Corrosion Protection Piping:  
 Corrosion Protection Piping T:  
 Corrosion Protection Fitting:  
 A51 Corrosion Protection Fitting:  
 A52 Corrosion Protection Fitting:  
 Corrosion Protection Fitting :  
 Corrosion Protection Log Date:  
 Tank Tightness Test Date:  
 Tank Tightness Test Pass Fail:  
 Piping Tightness Test Date:  
 Piping Tightness Test Pass Fail:

**UST Tank (DES Waste Reports)**

Tank No:	1	Date Installed:	01/01/1953
Status:	INACTIVE	Compartment:	
Temp Closed Date:		Capacity:	10000
Permnt Closed Date:	08/31/1986	Piping System:	
Tank Filled Remvd:		Dispenser Pan:	
Closure Report Received Date:			
Tank Diameter in Inches:			
Substance Stored:	#6 HEATING OIL		
Construction Material:	STEEL - BARE/GALV		
Construction Material Seconda:	NO		
Construction Material			
Comment:			
Piping Material:	UNKNOWN		
Piping Material Secondary Con:	NO		
Piping Material Comments:			
Meets Dec 22 2015 Deadline:			
Leak Line Detection:			
Leak Line Detection Installed:			
Leak Line Detection Tested Da:			
Leak Line Detection Test Pass:			
Spill Installed Date:			
Drop Tube Pass Fail:			
Drain Valve Replaced Date:			
Dry Beak Installed Date:			
Inv Monitor Review Date:			
Overfill Type:			
Overfill Installed Date:			
Overfill Length in Inches:			
Release Detection Tank Type:	NONE LISTED		
Release Detection Tank Type I:			
A36 Release Detection Tank Ty:			
Release Detection Tank Type T:			
Release Detection Piping Type:	NONE		
Release Detection Piping Inst:			
A40 Release Detection Piping :			
Release Detection Piping Test:			
Corrosion Protection Tank:			
Corrosion Protection Tank Ins:			
A44 Corrosion Protection Tank:			
Corrosion Protection Tank Tes:			
Corrosion Protection Piping:			

Map Key	Number of Records	Direction	Distance (mi/ft)	Elev/Diff (ft)	Site	DB
---------	-------------------	-----------	------------------	----------------	------	----

Corrosion Protection Piping I:  
 A48 Corrosion Protection Piping T:  
 Corrosion Protection Fitting:  
 A51 Corrosion Protection Fitting:  
 A52 Corrosion Protection Fitting:  
 Corrosion Protection Fitting:  
 Corrosion Protection Log Date:  
 Tank Tightness Test Date:  
 Tank Tightness Test Pass Fail:  
 Piping Tightness Test Date:  
 Piping Tightness Test Pass Fail:

**UST Tank (DES Waste Reports)**

Tank No:	3	Date Installed:	01/01/1965
Status:	INACTIVE	Compartment:	
Temporarily Closed Date:		Capacity:	10000
Permitted Closed Date:	05/15/1987	Piping System:	
Tank Filled Removed:		Dispenser Pan:	
Closure Report Received Date:			
Tank Diameter in Inches:			
Substance Stored:	OTHER SUBSTANCE		
Construction Material:	STEEL - BARE/GALV		
Construction Material Secondarily:	NO		
Construction Material:			
Comment:			
Piping Material:	UNKNOWN		
Piping Material Secondary Construction:	NO		
Piping Material Comments:			
Meets Dec 22 2015 Deadline:			
Leak Line Detection:			
Leak Line Detection Installed:			
Leak Line Detection Tested Date:			
Leak Line Detection Test Pass:			
Spill Installed Date:			
Drop Tube Pass Fail:			
Drain Valve Replaced Date:			
Dry Beak Installed Date:			
Inventory Monitor Review Date:			
Overfill Type:			
Overfill Installed Date:			
Overfill Length in Inches:			
Release Detection Tank Type:	NONE LISTED		
Release Detection Tank Type I:			
A36 Release Detection Tank Type T:			
Release Detection Tank Type T:			
Release Detection Piping Type:	NONE		
Release Detection Piping Installation:			
A40 Release Detection Piping:			
Release Detection Piping Test:			
Corrosion Protection Tank:			
Corrosion Protection Tank Installation:			
A44 Corrosion Protection Tank:			
Corrosion Protection Tank Test:			
Corrosion Protection Piping:			
Corrosion Protection Piping I:			
A48 Corrosion Protection Piping T:			
Corrosion Protection Piping T:			
Corrosion Protection Fitting:			
A51 Corrosion Protection Fitting:			
A52 Corrosion Protection Fitting:			
Corrosion Protection Fitting:			
Corrosion Protection Log Date:			
Tank Tightness Test Date:			
Tank Tightness Test Pass Fail:			
Piping Tightness Test Date:			
Piping Tightness Test Pass Fail:			



Map Key	Number of Records	Direction	Distance (mi/ft)	Elev/Diff (ft)	Site	DB
---------	-------------------	-----------	------------------	----------------	------	----

**UST Tank (DES Waste Reports)**

<b>Tank No:</b>	5	<b>Date Installed:</b>	11/11/1911
<b>Status:</b>	INACTIVE	<b>Compartment:</b>	
<b>Temptry Closed Date:</b>		<b>Capacity:</b>	1000
<b>Permnt Closed Date:</b>	05/15/1987	<b>Piping System:</b>	
<b>Tank Filled Remvd:</b>		<b>Dispenser Pan:</b>	
<b>Closure Report Received Date:</b>			
<b>Tank Diameter in Inches:</b>			
<b>Substance Stored:</b>	USED / WASTE OIL		
<b>Construction Material:</b>	STEEL - BARE/GALV		
<b>Construction Material Seconda:</b>	NO		
<b>Construction Material Comment:</b>			
<b>Piping Material:</b>	OTHER - MISCELLANEOUS		
<b>Piping Material Secondary Con:</b>	NO		
<b>Piping Material Comments:</b>	BLACK IRON		
<b>Meets Dec 22 2015 Deadline:</b>			
<b>Leak Line Detection:</b>			
<b>Leak Line Detection Installed:</b>			
<b>Leak Line Detection Tested Da:</b>			
<b>Leak Line Detection Test Pass:</b>			
<b>Spill Installed Date:</b>			
<b>Drop Tube Pass Fail:</b>			
<b>Drain Valve Replaced Date:</b>			
<b>Dry Beak Installed Date:</b>			
<b>Inv Monitor Review Date:</b>			
<b>Overfill Type:</b>			
<b>Overfill Installed Date:</b>			
<b>Overfill Length in Inches:</b>			
<b>Release Detection Tank Type:</b>	NONE LISTED		
<b>Release Detection Tank Type I:</b>			
<b>A36 Release Detection Tank Ty:</b>			
<b>Release Detection Tank Type T:</b>			
<b>Release Detection Piping Type:</b>	NONE		
<b>Release Detection Piping Inst:</b>			
<b>A40 Release Detection Piping :</b>			
<b>Release Detection Piping Test:</b>			
<b>Corrosion Protection Tank:</b>			
<b>Corrosion Protection Tank Ins:</b>			
<b>A44 Corrosion Protection Tank:</b>			
<b>Corrosion Protection Tank Tes:</b>			
<b>Corrosion Protection Piping:</b>			
<b>Corrosion Protection Piping I:</b>			
<b>A48 Corrosion Protection Papi:</b>			
<b>Corrosion Protection Piping T:</b>			
<b>Corrosion Protection Fitting:</b>			
<b>A51 Corrosion Protection Fitt:</b>			
<b>A52 Corrosion Protection Fitt:</b>			
<b>Corrosion Protection Fitting :</b>			
<b>Corrosion Protection Log Date:</b>			
<b>Tank Tightness Test Date:</b>			
<b>Tank Tightness Test Pass Fail:</b>			
<b>Piping Tightness Test Date:</b>			
<b>Piping Tightness Test Pass Fa:</b>			

**Project Detail (DES Waste Reports)**

<b>Project No:</b>	2473	<b>Risk Level:</b>	NO SOURCES/NO AGQS VIO'S FROM ONSITE
<b>Project Name:</b>	GOSS INTERNATIONAL AMERICAS	<b>Mtbe:</b>	
<b>Project Type:</b>	HAZARDOUS WASTE DISCHARGE PROJECT	<b>Opuf Type:</b>	
<b>Discovery Date:</b>	05/14/1987	<b>Eligibility:</b>	
<b>Project Manager:</b>	CLOSED	<b>Eligibility Date:</b>	
<b>Responsible Party Company:</b>	GOSS INTERNATIONAL AMERICAS, INC.		

Map Key	Number of Records	Direction	Distance (mi/ft)	Elev/Diff (ft)	Site	DB
<b>Responsible Party Last Name:</b> <b>Responsible Party First Name:</b> <b>Responsible Party Address 1:</b> 121 TECHNOLOGY DRIVE <b>Responsible Party Address 2:</b> <b>Responsible Party City:</b> DURHAM <b>Responsible Party State:</b> NH <b>Responsible Party Zip:</b> 03824 <b>Responsible Party Title:</b> RUSS KLIESE <b>In Well Head Protection Area:</b>						

6	6 of 8	ESE	0.07 / 344.34	84.79 / 1	HEIDELBERG WEB SYSTEMS INC (FRMLY HARRIS) 121 BROADWAY DOVER NH	PFAS
<b>Site No:</b>	199011005				<b>PWS Name:</b>	
<b>Project No:</b>	2473				<b>PWS ID-Samp Loc I:</b>	
<b>FID:</b>	249				<b>WLP:</b>	3
<b>Master ID:</b>	1292				<b>Town 1:</b>	DOVER
<b>STA No:</b>					<b>Latitude:</b>	43.2057170003
<b>PWS ID:</b>					<b>Longitude:</b>	-70.8672629997
<b>Project Type:</b>	HAZWASTE				<b>Project Type 2:</b>	HAZWASTE
<b>Code:</b>	D				<b>Collection Method:</b>	
<b>Risk:</b>	4				<b>County:</b>	
<b>Samp Loc I:</b>					<b>State:</b>	
<b>Samp Loc N:</b>					<b>Stat Name:</b>	
<b>Facility:</b>	HEIDELBERG WEB SYSTEMS INC (FRMLY HARRIS)					
<b>Staff:</b>	BUBIER					
<b>Code Desc:</b>	Site with PFAS Detections					
<b>Additional Notes:</b>	Note: Further information can be obtained through the NHDES OneStop Search website: <a href="https://www.des.nh.gov/onestop/">https://www.des.nh.gov/onestop/</a>					
<b>Source:</b>	PFAS_NH3					

6	7 of 8	ESE	0.07 / 344.34	84.79 / 1	HEIDELBERG WEB SYSTEMS INC (FRMLY HARRIS) 121 BROADWAY DOVER NH	PFAS
<b>Site No:</b>	199011005				<b>PWS Name:</b>	
<b>Project No:</b>	17057				<b>PWS ID-Samp Loc I:</b>	
<b>FID:</b>	251				<b>WLP:</b>	3
<b>Master ID:</b>	1292				<b>Town 1:</b>	DOVER
<b>STA No:</b>					<b>Latitude:</b>	43.2057170003
<b>PWS ID:</b>					<b>Longitude:</b>	-70.8672629997
<b>Project Type:</b>	UIC				<b>Project Type 2:</b>	HAZWASTE
<b>Code:</b>	D				<b>Collection Method:</b>	
<b>Risk:</b>	2				<b>County:</b>	
<b>Samp Loc I:</b>					<b>State:</b>	
<b>Samp Loc N:</b>					<b>Stat Name:</b>	
<b>Facility:</b>	HEIDELBERG WEB SYSTEMS INC (FRMLY HARRIS)					
<b>Staff:</b>	REGISTRATION					
<b>Code Desc:</b>	Site with PFAS Detections					
<b>Additional Notes:</b>	Note: Further information can be obtained through the NHDES OneStop Search website: <a href="https://www.des.nh.gov/onestop/">https://www.des.nh.gov/onestop/</a>					
<b>Source:</b>	PFAS_NH3					

6	8 of 8	ESE	0.07 / 344.34	84.79 / 1	HEIDELBERG WEB SYSTEMS INC (FRMLY HARRIS) 121 BROADWAY DOVER NH	PFAS
<b>Site No:</b>	199011005				<b>PWS Name:</b>	
<b>Project No:</b>	3711				<b>PWS ID-Samp Loc I:</b>	
<b>FID:</b>	250				<b>WLP:</b>	3
<b>Master ID:</b>	1292				<b>Town 1:</b>	DOVER
<b>STA No:</b>					<b>Latitude:</b>	43.2051520002

Map Key	Number of Records	Direction	Distance (mi/ft)	Elev/Diff (ft)	Site	DB
<b>PWS ID:</b>				<b>Longitude:</b>	-70.867821	
<b>Project Type:</b>	UIC			<b>Project Type 2:</b>	HAZWASTE	
<b>Code:</b>	D			<b>Collection Method:</b>		
<b>Risk:</b>	8			<b>County:</b>		
<b>Samp Loc I:</b>				<b>State:</b>		
<b>Samp Loc N:</b>				<b>Stat Name:</b>		
<b>Facility:</b>	HEIDELBERG WEB SYSTEMS INC (FRMLY HARRIS					
<b>Staff:</b>	CLOSED					
<b>Code Desc:</b>	Site with PFAS Detections					
<b>Additional Notes:</b>	Note: Further information can be obtained through the NHDES OneStop Search website: <a href="https://www.des.nh.gov/onestop/">https://www.des.nh.gov/onestop/</a>					
<b>Source:</b>	PFAS_NH3					

[7](#) 1 of 1 **SSE** 0.08 / 426.47 81.70 / -2 **MICRONICS INC** 119 BROADWAY DOVER NH 03820 **RCRA CESQG**

**EPA Handler ID:** NHD510211907  
**Gen Status Universe:** VSG  
**Contact Name:** PAUL IGOE  
**Contact Address:**  
**Contact Phone No and Ext:** 603-433-1299  
**Contact Email:** PAUL.IGOE@MICRONICSINC.COM  
**Contact Country:**  
**County Name:** STRAFFORD  
**EPA Region:** 01  
**Land Type:** Private  
**Receive Date:** 20181220

**Violation/Evaluation Summary**

**Note:** NO RECORDS: As of May 2020, there are no Compliance Monitoring and Enforcement (violation) records associated with this facility (EPA ID).

**Handler Summary**

**Importer Activity:** No  
**Mixed Waste Generator:** No  
**Transporter Activity:** No  
**Transfer Facility:** No  
**Onsite Burner Exemption:** No  
**Furnace Exemption:** No  
**Underground Injection Activity:** No  
**Commercial TSD:** No  
**Used Oil Transporter:** No  
**Used Oil Transfer Facility:** No  
**Used Oil Processor:** No  
**Used Oil Refiner:** No  
**Used Oil Burner:** No  
**Used Oil Market Burner:** No  
**Used Oil Spec Marketer:** No

**Hazardous Waste Handler Details**

**Sequence No:** 3  
**Receive Date:** 20130610  
**Handler Name:** MICRONICS INC  
**Federal Waste Generator Code:** 3  
**Generator Code Description:** Very Small Quantity Generator  
**Source Type:** Notification

**Waste Code Details**

**Hazardous Waste Code:** D007

<b>Map Key</b>	<b>Number of Records</b>	<b>Direction</b>	<b>Distance (mi/ft)</b>	<b>Elev/Diff (ft)</b>	<b>Site</b>	<b>DB</b>
<b>Waste Code Description:</b>		CHROMIUM				
<b>Hazardous Waste Code:</b>		F003				
<b>Waste Code Description:</b>		THE FOLLOWING SPENT NONHALOGENATED SOLVENTS: XYLENE, ACETONE, ETHYL ACETATE, ETHYL BENZENE, ETHYL ETHER, METHYL ISOBUTYL KETONE, N-BUTYL ALCOHOL, CYCLOHEXANONE, AND METHANOL; ALL SPENT SOLVENT MIXTURES/BLENDS CONTAINING, BEFORE USE, ONLY THE ABOVE SPENT NONHALOGENATED SOLVENTS; AND ALL SPENT SOLVENT MIXTURES/BLENDS CONTAINING, BEFORE USE, ONE OR MORE OF THE ABOVE NONHALOGENATED SOLVENTS, AND A TOTAL OF TEN PERCENT OR MORE (BY VOLUME) OF ONE OR MORE OF THOSE SOLVENTS LISTED IN F001, F002, F004, AND F005; AND STILL BOTTOMS FROM THE RECOVERY OF THESE SPENT SOLVENTS AND SPENT SOLVENT MIXTURES.				
<b><u>Hazardous Waste Handler Details</u></b>						
<b>Sequence No:</b>		4				
<b>Receive Date:</b>		20130610				
<b>Handler Name:</b>		MICRONICS INC				
<b>Federal Waste Generator Code:</b>		3				
<b>Generator Code Description:</b>		Very Small Quantity Generator				
<b>Source Type:</b>		Notification				
<b><u>Waste Code Details</u></b>						
<b>Hazardous Waste Code:</b>		D007				
<b>Waste Code Description:</b>		CHROMIUM				
<b>Hazardous Waste Code:</b>		F003				
<b>Waste Code Description:</b>		THE FOLLOWING SPENT NONHALOGENATED SOLVENTS: XYLENE, ACETONE, ETHYL ACETATE, ETHYL BENZENE, ETHYL ETHER, METHYL ISOBUTYL KETONE, N-BUTYL ALCOHOL, CYCLOHEXANONE, AND METHANOL; ALL SPENT SOLVENT MIXTURES/BLENDS CONTAINING, BEFORE USE, ONLY THE ABOVE SPENT NONHALOGENATED SOLVENTS; AND ALL SPENT SOLVENT MIXTURES/BLENDS CONTAINING, BEFORE USE, ONE OR MORE OF THE ABOVE NONHALOGENATED SOLVENTS, AND A TOTAL OF TEN PERCENT OR MORE (BY VOLUME) OF ONE OR MORE OF THOSE SOLVENTS LISTED IN F001, F002, F004, AND F005; AND STILL BOTTOMS FROM THE RECOVERY OF THESE SPENT SOLVENTS AND SPENT SOLVENT MIXTURES.				
<b><u>Hazardous Waste Handler Details</u></b>						
<b>Sequence No:</b>		7				
<b>Receive Date:</b>		20130610				
<b>Handler Name:</b>		MICRONICS INC				
<b>Federal Waste Generator Code:</b>		3				
<b>Generator Code Description:</b>		Very Small Quantity Generator				
<b>Source Type:</b>		Notification				
<b><u>Waste Code Details</u></b>						
<b>Hazardous Waste Code:</b>		D007				
<b>Waste Code Description:</b>		CHROMIUM				
<b>Hazardous Waste Code:</b>		F003				
<b>Waste Code Description:</b>		THE FOLLOWING SPENT NONHALOGENATED SOLVENTS: XYLENE, ACETONE, ETHYL ACETATE, ETHYL BENZENE, ETHYL ETHER, METHYL ISOBUTYL KETONE, N-BUTYL ALCOHOL, CYCLOHEXANONE, AND METHANOL; ALL SPENT SOLVENT MIXTURES/BLENDS CONTAINING, BEFORE USE, ONLY THE ABOVE SPENT NONHALOGENATED SOLVENTS; AND ALL SPENT SOLVENT MIXTURES/BLENDS CONTAINING, BEFORE USE, ONE OR MORE OF THE ABOVE NONHALOGENATED SOLVENTS, AND A TOTAL OF TEN PERCENT OR MORE (BY VOLUME) OF ONE OR MORE OF THOSE SOLVENTS LISTED IN F001, F002, F004, AND F005; AND STILL BOTTOMS FROM THE RECOVERY OF THESE SPENT SOLVENTS AND SPENT SOLVENT MIXTURES.				
<b><u>Hazardous Waste Handler Details</u></b>						
<b>Sequence No:</b>		3				
<b>Receive Date:</b>		20131031				

<b>Map Key</b>	<b>Number of Records</b>	<b>Direction</b>	<b>Distance (mi/ft)</b>	<b>Elev/Diff (ft)</b>	<b>Site</b>	<b>DB</b>
<b>Handler Name:</b>		MICRONICS INC				
<b>Federal Waste Generator Code:</b>		3				
<b>Generator Code Description:</b>		Very Small Quantity Generator				
<b>Source Type:</b>		Implementer				
<b><u>Waste Code Details</u></b>						
<b>Hazardous Waste Code:</b>		D007				
<b>Waste Code Description:</b>		CHROMIUM				
<b>Hazardous Waste Code:</b>		F003				
<b>Waste Code Description:</b>		THE FOLLOWING SPENT NONHALOGENATED SOLVENTS: XYLENE, ACETONE, ETHYL ACETATE, ETHYL BENZENE, ETHYL ETHER, METHYL ISOBUTYL KETONE, N-BUTYL ALCOHOL, CYCLOHEXANONE, AND METHANOL; ALL SPENT SOLVENT MIXTURES/BLENDS CONTAINING, BEFORE USE, ONLY THE ABOVE SPENT NONHALOGENATED SOLVENTS; AND ALL SPENT SOLVENT MIXTURES/BLENDS CONTAINING, BEFORE USE, ONE OR MORE OF THE ABOVE NONHALOGENATED SOLVENTS, AND A TOTAL OF TEN PERCENT OR MORE (BY VOLUME) OF ONE OR MORE OF THOSE SOLVENTS LISTED IN F001, F002, F004, AND F005; AND STILL BOTTOMS FROM THE RECOVERY OF THESE SPENT SOLVENTS AND SPENT SOLVENT MIXTURES.				
<b><u>Hazardous Waste Handler Details</u></b>						
<b>Sequence No:</b>		13				
<b>Receive Date:</b>		20160107				
<b>Handler Name:</b>		MICRONICS INC				
<b>Federal Waste Generator Code:</b>		3				
<b>Generator Code Description:</b>		Very Small Quantity Generator				
<b>Source Type:</b>		Notification				
<b><u>Waste Code Details</u></b>						
<b>Hazardous Waste Code:</b>		D007				
<b>Waste Code Description:</b>		CHROMIUM				
<b>Hazardous Waste Code:</b>		F003				
<b>Waste Code Description:</b>		THE FOLLOWING SPENT NONHALOGENATED SOLVENTS: XYLENE, ACETONE, ETHYL ACETATE, ETHYL BENZENE, ETHYL ETHER, METHYL ISOBUTYL KETONE, N-BUTYL ALCOHOL, CYCLOHEXANONE, AND METHANOL; ALL SPENT SOLVENT MIXTURES/BLENDS CONTAINING, BEFORE USE, ONLY THE ABOVE SPENT NONHALOGENATED SOLVENTS; AND ALL SPENT SOLVENT MIXTURES/BLENDS CONTAINING, BEFORE USE, ONE OR MORE OF THE ABOVE NONHALOGENATED SOLVENTS, AND A TOTAL OF TEN PERCENT OR MORE (BY VOLUME) OF ONE OR MORE OF THOSE SOLVENTS LISTED IN F001, F002, F004, AND F005; AND STILL BOTTOMS FROM THE RECOVERY OF THESE SPENT SOLVENTS AND SPENT SOLVENT MIXTURES.				
<b><u>Hazardous Waste Handler Details</u></b>						
<b>Sequence No:</b>		28				
<b>Receive Date:</b>		20181220				
<b>Handler Name:</b>		MICRONICS INC				
<b>Federal Waste Generator Code:</b>		3				
<b>Generator Code Description:</b>		Very Small Quantity Generator				
<b>Source Type:</b>		Notification				
<b><u>Waste Code Details</u></b>						
<b>Hazardous Waste Code:</b>		D007				
<b>Waste Code Description:</b>		CHROMIUM				
<b>Hazardous Waste Code:</b>		F003				
<b>Waste Code Description:</b>		THE FOLLOWING SPENT NONHALOGENATED SOLVENTS: XYLENE, ACETONE, ETHYL ACETATE, ETHYL BENZENE, ETHYL ETHER, METHYL ISOBUTYL KETONE, N-BUTYL ALCOHOL, CYCLOHEXANONE, AND METHANOL; ALL SPENT SOLVENT MIXTURES/BLENDS CONTAINING, BEFORE USE, ONLY THE ABOVE SPENT NONHALOGENATED SOLVENTS; AND ALL SPENT SOLVENT MIXTURES/BLENDS CONTAINING, BEFORE USE, ONE OR MORE OF THE ABOVE NONHALOGENATED SOLVENTS, AND A TOTAL OF TEN				



Map Key	Number of Records	Direction	Distance (mi/ft)	Elev/Diff (ft)	Site	DB
---------	-------------------	-----------	------------------	----------------	------	----

PERCENT OR MORE (BY VOLUME) OF ONE OR MORE OF THOSE SOLVENTS LISTED IN F001, F002, F004, AND F005; AND STILL BOTTOMS FROM THE RECOVERY OF THESE SPENT SOLVENTS AND SPENT SOLVENT MIXTURES.

**Hazardous Waste Handler Details**

**Sequence No:** 30  
**Receive Date:** 20181220  
**Handler Name:** MICRONICS INC  
**Federal Waste Generator Code:** 3  
**Generator Code Description:** Very Small Quantity Generator  
**Source Type:** Notification

**Waste Code Details**

**Hazardous Waste Code:** D007  
**Waste Code Description:** CHROMIUM

**Owner/Operator Details**

<b>Owner/Operator Ind:</b> Current Operator <b>Type:</b> Private <b>Name:</b> MICRONICS INC <b>Date Became Current:</b> 20130501 <b>Date Ended Current:</b> <b>Phone:</b> 603-433-1299 <b>Source Type:</b> Notification	<b>Street No:</b> <b>Street 1:</b> 200 WEST RD <b>Street 2:</b> <b>City:</b> PORTSMOUTH <b>State:</b> NH <b>Country:</b> US <b>Zip Code:</b> 03801
<b>Owner/Operator Ind:</b> Current Owner <b>Type:</b> Private <b>Name:</b> 121 BROADWAY LL <b>Date Became Current:</b> 20071227 <b>Date Ended Current:</b> <b>Phone:</b> 603-749-2800 <b>Source Type:</b> Notification	<b>Street No:</b> <b>Street 1:</b> 340 CENTRAL AVE <b>Street 2:</b> #202 <b>City:</b> DOVER <b>State:</b> NH <b>Country:</b> US <b>Zip Code:</b> 03820
<b>Owner/Operator Ind:</b> Current Operator <b>Type:</b> Private <b>Name:</b> MICRONICS INC <b>Date Became Current:</b> 20130501 <b>Date Ended Current:</b> <b>Phone:</b> 603-433-1299 <b>Source Type:</b> Implementer	<b>Street No:</b> <b>Street 1:</b> 200 WEST RD <b>Street 2:</b> <b>City:</b> PORTSMOUTH <b>State:</b> NH <b>Country:</b> US <b>Zip Code:</b> 03801
<b>Owner/Operator Ind:</b> Current Operator <b>Type:</b> Private <b>Name:</b> MICRONICS INC <b>Date Became Current:</b> 20181220 <b>Date Ended Current:</b> <b>Phone:</b> 603-433-1299 <b>Source Type:</b> Notification	<b>Street No:</b> <b>Street 1:</b> 200 WEST RD <b>Street 2:</b> <b>City:</b> PORTSMOUTH <b>State:</b> NH <b>Country:</b> US <b>Zip Code:</b> 03801
<b>Owner/Operator Ind:</b> Current Owner <b>Type:</b> Private <b>Name:</b> 121 BROADWAY LL <b>Date Became Current:</b> 20071227 <b>Date Ended Current:</b> <b>Phone:</b> 603-749-2800 <b>Source Type:</b> Implementer	<b>Street No:</b> <b>Street 1:</b> 340 CENTRAL AVE <b>Street 2:</b> #202 <b>City:</b> DOVER <b>State:</b> NH <b>Country:</b> US <b>Zip Code:</b> 03820
<b>Owner/Operator Ind:</b> Current Owner <b>Type:</b> Private <b>Name:</b> 121 BROADWAY LL <b>Date Became Current:</b> 20071227 <b>Date Ended Current:</b> <b>Phone:</b> 603-749-2800	<b>Street No:</b> <b>Street 1:</b> 340 CENTRAL AVE#202 <b>Street 2:</b> <b>City:</b> DOVER <b>State:</b> NH <b>Country:</b> US

Map Key	Number of Records	Direction	Distance (mi/ft)	Elev/Diff (ft)	Site	DB
<b>Source Type:</b>		Notification			<b>Zip Code:</b> 03820	
<b>Owner/Operator Ind:</b>		Current Owner			<b>Street No:</b>	
<b>Type:</b>		Private			<b>Street 1:</b> 340 CENTRAL AVE#202	
<b>Name:</b>		121 BROADWAY LL			<b>Street 2:</b>	
<b>Date Became Current:</b>		20181220			<b>City:</b> DOVER	
<b>Date Ended Current:</b>					<b>State:</b> NH	
<b>Phone:</b>		603-749-2800			<b>Country:</b> US	
<b>Source Type:</b>		Notification			<b>Zip Code:</b> 03820	

**Historical Handler Details**

<b>Receive Dt:</b>	20181220
<b>Generator Code Description:</b>	Very Small Quantity Generator
<b>Handler Name:</b>	MICRONICS INC
<b>Receive Dt:</b>	20160107
<b>Generator Code Description:</b>	Very Small Quantity Generator
<b>Handler Name:</b>	MICRONICS INC
<b>Receive Dt:</b>	20131031
<b>Generator Code Description:</b>	Very Small Quantity Generator
<b>Handler Name:</b>	MICRONICS INC
<b>Receive Dt:</b>	20130610
<b>Generator Code Description:</b>	Very Small Quantity Generator
<b>Handler Name:</b>	MICRONICS INC
<b>Receive Dt:</b>	20130610
<b>Generator Code Description:</b>	Very Small Quantity Generator
<b>Handler Name:</b>	MICRONICS INC
<b>Receive Dt:</b>	20130610
<b>Generator Code Description:</b>	Very Small Quantity Generator
<b>Handler Name:</b>	MICRONICS INC

<a href="#">8</a>	1 of 2	S	0.08 / 439.19	81.85 / -2	FORMER MCDONNELL PROPERTY 103 BROADWAY DOVER NH	LUST
-------------------	--------	---	------------------	---------------	----------------------------------------------------------	------

**Site No:** 201208065  
**Site Name:** FORMER MCDONNELL PROPERTY

**Projects Details**

<b>Project No:</b>	28954	<b>Resp Party Company:</b>	PAUL & KRISTIN FORD
<b>Discovery Date:</b>	08/14/2012	<b>Resp Party Addr 1:</b>	816 MIDDLE STREET
<b>Eligible:</b>	ELIGIBLE	<b>Resp Party Addr 2:</b>	
<b>Elig Determine on:</b>	09/24/2012	<b>Resp Party Town:</b>	PORTSMOUTH
<b>MTBE:</b>	Yes	<b>Resp Party State:</b>	NH
<b>Brownfield:</b>	No	<b>Resp Party Zip:</b>	03801
<b>Wellhead Prot Area:</b>	No	<b>Resp Party Phone:</b>	603-231-5007
<b>Assigned to:</b>	FARGO		
<b>Project Type:</b>	Leaking Underground Storage Tank		
<b>Risk Level:</b>	LOW GW CONC./ALTER. WATER AVAILABLE		
<b>Facility ID:</b>			
<b>OPUF Type:</b>			
<b>Project Name:</b>			
<b>Project Manager:</b>			
<b>Resp Party First Name:</b>			
<b>Resp Party Last Name:</b>			
<b>Resp Party Title:</b>			

**Project Documents Details**

<i>Map Key</i>	<i>Number of Records</i>	<i>Direction</i>	<i>Distance (mi/ft)</i>	<i>Elev/Diff (ft)</i>	<i>Site</i>	<i>DB</i>
----------------	--------------------------	------------------	-------------------------	-----------------------	-------------	-----------

**Doc ID:** 4422693  
**Doc Type:** CORRESPONDENCE-FROM  
**Doc Name Title:** RESPONSE TO INITIAL SITE CHARACTERIZATION REPORT  
**Doc Submitted Date:** 12/03/2012  
**Document ID URL:** http://www2.des.state.nh.us/IISProxy/IISProxy.dll?ContentId=4422693

**Project Activity Details**

**Activity No:** 187237  
**Submittal Date:** 08/21/2012  
**Submittal Desc:** Non-Permit GW Monitoring Result Received  
**Action Date:** 08/28/2012  
**Action Desc:** Site Characterization Report Requested  
**Comments:** INITIAL SITE CHARACTERIZATION REQUESTED. WILCOX & BARTON TO USE PROJECT-BASED ISC SCOPE AND BUDGET

**Project Activity Documents Details**

**Doc ID:** 4405767  
**Doc Type:** REPORT  
**Doc Name Title:** AUGUST 2012 SAMPLING RESULTS FOR 103 BROADWAY DOVER \*\*Note: Many records provided by the department have a truncated [Doc Name Title] field.  
**Doc Submitted Date:** 08/22/2012  
**Document ID URL:** http://www2.des.state.nh.us/IISProxy/IISProxy.dll?ContentId=4405767

**Doc ID:** 4407036  
**Doc Type:** CORRESPONDENCE-FROM  
**Doc Name Title:** REQUEST FOR INITIAL SITE CHARACTERIZATION \*\*Note: Many records provided by the department have a truncated [Doc Name Title] field.  
**Doc Submitted Date:** 08/28/2012  
**Document ID URL:** http://www2.des.state.nh.us/IISProxy/IISProxy.dll?ContentId=4407036

**Project Activity Details**

**Activity No:** 187693  
**Submittal Date:** 09/05/2012  
**Submittal Desc:** Change Order  
**Action Date:** 09/05/2012  
**Action Desc:** Change Order Approved  
**Comments:** CO APPROVED

**Project Activity Documents Details**

**Doc ID:** 4409323  
**Doc Type:** WORKSCOPE/BUDGET  
**Doc Name Title:** APPROVED CHANGE ORDER AUTHORIZATION FOR SOIL EXCAVATION WITH LARGE EXCAVATOR + BACKFILL + SAMPLING & ANALYSIS \*\*Note: Many records provided by the department have a truncated [Doc Name Title] field.  
**Doc Submitted Date:** 09/05/2012  
**Document ID URL:** http://www2.des.state.nh.us/IISProxy/IISProxy.dll?ContentId=4409323

**Project Activity Details**

**Activity No:** 188765  
**Submittal Date:** 09/20/2012  
**Submittal Desc:** Tank Closure Report  
**Action Date:** 10/15/2012  
**Action Desc:** Technical Report Approved  
**Comments:** APPROVED BY DES. INITIAL RESPONSE ACTION COMPLETED 10-SEP-2012 - SEE RSN 188682. INITIAL SITE CHARACTERIZATION REQUESTED 28-AUG-2012 - RSN 187237.

<b>Map Key</b>	<b>Number of Records</b>	<b>Direction</b>	<b>Distance (mi/ft)</b>	<b>Elev/Diff (ft)</b>	<b>Site</b>	<b>DB</b>
----------------	--------------------------	------------------	-------------------------	-----------------------	-------------	-----------

**Project Activity Details**

**Activity No:** 202262  
**Submittal Date:** 10/23/2013  
**Submittal Desc:** Fund Reimbursement Request Received  
**Action Date:** 11/13/2013  
**Action Desc:** Fund Reimbursement Request Approved  
**Comments:** APPROVED BY DES

**Project Activity Documents Details**

**Doc ID:** 4476421  
**Doc Type:** REIMBURSEMENT  
**Doc Name Title:** NOTICE OF REIMBURSEMENT NO. 5 \*\*Note: Many records provided by the department have a truncated [Doc Name Title] field.  
**Doc Submitted Date:** 11/13/2013  
**Document ID URL:** http://www2.des.state.nh.us/IISProxy/IISProxy.dll?ContentId=4476421

**Doc ID:** 4475086  
**Doc Type:** REIMBURSEMENT  
**Doc Name Title:** REQ. NO. 5 \*\*Note: Many records provided by the department have a truncated [Doc Name Title] field.  
**Doc Submitted Date:** 10/25/2013  
**Document ID URL:** http://www2.des.state.nh.us/IISProxy/IISProxy.dll?ContentId=4475086

**Project Activity Details**

**Activity No:** 208353  
**Submittal Date:** 05/19/2014  
**Submittal Desc:** Fund Reimbursement Request Received  
**Action Date:** 06/04/2014  
**Action Desc:** Fund Reimbursement Request Approved  
**Comments:** APPROVED BY DES

**Project Activity Documents Details**

**Doc ID:** 4500181  
**Doc Type:** REIMBURSEMENT  
**Doc Name Title:** REIMBURSEMENT REQ. NO. 8 \*\*Note: Many records provided by the department have a truncated [Doc Name Title] field.  
**Doc Submitted Date:** 05/27/2014  
**Document ID URL:** http://www2.des.state.nh.us/IISProxy/IISProxy.dll?ContentId=4500181

**Doc ID:** 4502681  
**Doc Type:** REIMBURSEMENT  
**Doc Name Title:** NOTICE OF REIMBURSEMENT NO. 8 \*\*Note: Many records provided by the department have a truncated [Doc Name Title] field.  
**Doc Submitted Date:** 06/04/2014  
**Document ID URL:** http://www2.des.state.nh.us/IISProxy/IISProxy.dll?ContentId=4502681

**Project Activity Details**

**Activity No:** 266807  
**Submittal Date:** 03/07/2019  
**Submittal Desc:** Fund Reimbursement Request Received  
**Action Date:** 03/13/2019  
**Action Desc:** Fund Reimbursement Request Approved  
**Comments:** APPROVED BY DES

**Project Activity Documents Details**

**Doc ID:** 4763106  
**Doc Type:** REIMBURSEMENT  
**Doc Name Title:** NOTICE OF REIMBURSEMENT NO. 15 \*\*Note: Many records provided by the department have a truncated [Doc

<i>Map Key</i>	<i>Number of Records</i>	<i>Direction</i>	<i>Distance (mi/ft)</i>	<i>Elev/Diff (ft)</i>	<i>Site</i>	<i>DB</i>
----------------	--------------------------	------------------	-------------------------	-----------------------	-------------	-----------

Name Title] field.  
**Doc Submitted Date:** 03/13/2019  
**Document ID URL:** http://www2.des.state.nh.us/IISProxy/IISProxy.dll?ContentId=4763106

**Doc ID:** 4762770  
**Doc Type:** REIMBURSEMENT  
**Doc Name Title:** REIMBURSEMENT REQ. NO. 15 \*\*Note: Many records provided by the department have a truncated [Doc Name Title] field.  
**Doc Submitted Date:** 03/08/2019  
**Document ID URL:** http://www2.des.state.nh.us/IISProxy/IISProxy.dll?ContentId=4762770

**Project Activity Details**

**Activity No:** 188029  
**Submittal Date:** 09/12/2012  
**Submittal Desc:** Change Order  
**Action Date:** 09/17/2012  
**Action Desc:** Change Order Approved  
**Comments:** CO APPROVED. ADDITIONAL CHARGES PARTIALLY OFFSET BY NO GROUNDWATER MANAGEMENT NEEDED DURING CONTAMINATED SOIL EXCAVATION.

**Project Activity Documents Details**

**Doc ID:** 4411198  
**Doc Type:** WORKSCOPE/BUDGET  
**Doc Name Title:** APPROVED CHANGE ORDER AUTHORIZATION #2 FOR ADDITIONAL SOIL EXCAVATION 17-SEP-2012.PDF  
 \*\*Note: Many records provided by the department have a truncated [Doc Name Title] field.  
**Doc Submitted Date:** 09/17/2012  
**Document ID URL:** http://www2.des.state.nh.us/IISProxy/IISProxy.dll?ContentId=4411198

**Project Activity Details**

**Activity No:** 205412  
**Submittal Date:** 01/06/2014  
**Submittal Desc:** Groundwater Permit Application Received  
**Action Date:** 02/21/2014  
**Action Desc:** Groundwater Permit Issued  
**Comments:** GMP APPROVED 21-FEB-2014. WSA REQUESTED FOR LANDOWNER NOTIFICATION, DEED RECORDATION, AND ANNUAL MONITORING BUDGET.

**Project Activity Documents Details**

**Doc ID:** 4486522  
**Doc Type:** PERMIT INFORMATION  
**Doc Name Title:** GWP-201208065-D-001 GROUNDWATER MANAGEMENT PERMIT ISSUED \*\*Note: Many records provided by the department have a truncated [Doc Name Title] field.  
**Doc Submitted Date:** 02/21/2014  
**Document ID URL:** http://www2.des.state.nh.us/IISProxy/IISProxy.dll?ContentId=4486522

**Doc ID:** 4483935  
**Doc Type:** PERMIT INFORMATION  
**Doc Name Title:** GWP-201208065-D-001 GROUNDWATER MANAGEMENT PERMIT APP. 06-FEB-2014 \*\*Note: Many records provided by the department have a truncated [Doc Name Title] field.  
**Doc Submitted Date:** 01/06/2014  
**Document ID URL:** http://www2.des.state.nh.us/IISProxy/IISProxy.dll?ContentId=4483935

**Project Activity Details**

**Activity No:** 261461  
**Submittal Date:** 09/19/2018  
**Submittal Desc:** Permit Related GW Data Submittal  
**Action Date:** 02/26/2019  
**Action Desc:** Technical Report Approved



Map Key	Number of Records	Direction	Distance (mi/ft)	Elev/Diff (ft)	Site	DB
---------	-------------------	-----------	------------------	----------------	------	----

**Comments:** COMBINE RESPONSE WITH GMP RENEWAL. APPLICATION RECEIVED 12-FEB-2019

**Project Activity Documents Details**

**Doc ID:** 4739304  
**Doc Type:** PERMIT INFORMATION  
**Doc Name Title:** GWP-201208065-D-001 SEPTEMBER 2018 DATA TRANSMITTAL 19-SEP-2018 \*\*Note: Many records provided by the department have a truncated [Doc Name Title] field.  
**Doc Submitted Date:** 09/19/2018  
**Document ID URL:** http://www2.des.state.nh.us/IISProxy/IISProxy.dll?ContentId=4739304

**Project Activity Details**

**Activity No:** 262008  
**Submittal Date:** 10/09/2018  
**Submittal Desc:** Fund Reimbursement Request Received  
**Action Date:** 10/23/2018  
**Action Desc:** Fund Reimbursement Request Approved  
**Comments:** APPROVED BY DES

**Project Activity Documents Details**

**Doc ID:** 4742129  
**Doc Type:** REIMBURSEMENT  
**Doc Name Title:** REIMBURSEMENT REQ. NO. 13 \*\*Note: Many records provided by the department have a truncated [Doc Name Title] field.  
**Doc Submitted Date:** 10/10/2018  
**Document ID URL:** http://www2.des.state.nh.us/IISProxy/IISProxy.dll?ContentId=4742129

**Doc ID:** 4743829  
**Doc Type:** REIMBURSEMENT  
**Doc Name Title:** NOTICE OF REIMBURSEMENT NO. 13 \*\*Note: Many records provided by the department have a truncated [Doc Name Title] field.  
**Doc Submitted Date:** 10/23/2018  
**Document ID URL:** http://www2.des.state.nh.us/IISProxy/IISProxy.dll?ContentId=4743829

**Project Activity Details**

**Activity No:** 266144  
**Submittal Date:** 02/12/2019  
**Submittal Desc:** Groundwater Permit Application Received  
**Action Date:** 06/19/2019  
**Action Desc:** Groundwater Permit Issued  
**Comments:** GMP RENEWAL ISSUED 06-JUN-2019. WSA REQUESTED FOR 5-YEAR GMP MONITORING ACTIVITIES.

**Project Activity Documents Details**

**Doc ID:** 4782779  
**Doc Type:** CORRESPONDENCE-FROM  
**Doc Name Title:** GWP-201208065-D-002 GROUNDWATER MANAGEMENT PERMIT 6-JUN-2019 \*\*Note: Many records provided by the department have a truncated [Doc Name Title] field.  
**Doc Submitted Date:** 06/06/2019  
**Document ID URL:** http://www2.des.state.nh.us/IISProxy/IISProxy.dll?ContentId=4782779

**Doc ID:** 4758756  
**Doc Type:** PERMIT INFORMATION  
**Doc Name Title:** GWP-201208065-D-002 GMP RENEWAL APPLICATION \*\*Note: Many records provided by the department have a truncated [Doc Name Title] field.  
**Doc Submitted Date:** 02/12/2019  
**Document ID URL:** http://www2.des.state.nh.us/IISProxy/IISProxy.dll?ContentId=4758756

**Project Activity Details**

<i>Map Key</i>	<i>Number of Records</i>	<i>Direction</i>	<i>Distance (mi/ft)</i>	<i>Elev/Diff (ft)</i>	<i>Site</i>	<i>DB</i>
----------------	--------------------------	------------------	-------------------------	-----------------------	-------------	-----------

**Activity No:** 269986  
**Submittal Date:** 06/20/2019  
**Submittal Desc:** Work Scope Submitted  
**Action Date:** 06/20/2019  
**Action Desc:** Work Scope Approved  
**Comments:** WORK SCOPE AND BUDGET APPROVED WITH REVISIONS.

**Project Activity Documents Details**

**Doc ID:** 4780809  
**Doc Type:** WORKSCOPE/BUDGET  
**Doc Name Title:** APPROVED WORK SCOPE AND BUDGET FOR 5-YEAR GMP MONITORING \*\*Note: Many records provided by the department have a truncated [Doc Name Title] field.  
**Doc Submitted Date:** 06/20/2019  
**Document ID URL:** http://www2.des.state.nh.us/IISProxy/IISProxy.dll?ContentId=4780809

**Project Activity Details**

**Activity No:** 190955  
**Submittal Date:** 12/06/2012  
**Submittal Desc:** Additional Information Received  
**Action Date:** 12/11/2012  
**Action Desc:** No Action Necessary (Report filed)  
**Comments:** AMENDED FIGURES RECEIVED.

**Project Activity Documents Details**

**Doc ID:** 4423147  
**Doc Type:** REPORT TO DES  
**Doc Name Title:** ADDENDUM TO INITIAL SITE CHARACTERIZATION REPORT (REVISED FIGURES) 06-DEC-2012 \*\*Note: Many records provided by the department have a truncated [Doc Name Title] field.  
**Doc Submitted Date:** 12/06/2012  
**Document ID URL:** http://www2.des.state.nh.us/IISProxy/IISProxy.dll?ContentId=4423147

**Project Activity Details**

**Activity No:** 198308  
**Submittal Date:** 06/27/2013  
**Submittal Desc:** Fund Reimbursement Request Received  
**Action Date:** 07/15/2013  
**Action Desc:** Fund Reimbursement Request Approved  
**Comments:** APPROVED BY DES

**Project Activity Documents Details**

**Doc ID:** 4454620  
**Doc Type:** REIMBURSEMENT  
**Doc Name Title:** NOTICE OF REIMBURSEMENT NO. 4 \*\*Note: Many records provided by the department have a truncated [Doc Name Title] field.  
**Doc Submitted Date:** 07/15/2013  
**Document ID URL:** http://www2.des.state.nh.us/IISProxy/IISProxy.dll?ContentId=4454620

**Doc ID:** 4452664  
**Doc Type:** REIMBURSEMENT  
**Doc Name Title:** REIMBURSEMENT REQ. NO. 4 \*\*Note: Many records provided by the department have a truncated [Doc Name Title] field.  
**Doc Submitted Date:** 06/27/2013  
**Document ID URL:** http://www2.des.state.nh.us/IISProxy/IISProxy.dll?ContentId=4452664

**Project Activity Details**

<b>Map Key</b>	<b>Number of Records</b>	<b>Direction</b>	<b>Distance (mi/ft)</b>	<b>Elev/Diff (ft)</b>	<b>Site</b>	<b>DB</b>
<b>Activity No:</b>		201843				
<b>Submittal Date:</b>		10/17/2013				
<b>Submittal Desc:</b>		Non-Permit GW Monitoring Result Received				
<b>Action Date:</b>		11/04/2013				
<b>Action Desc:</b>		Groundwater Permit Requested				
<b>Comments:</b>		LETTER SENT. WSA REQUESTED FOR PREPARATION OF GROUNDWATER MANAGEMENT PERMIT APPLICATION.				

**Project Activity Documents Details**

**Doc ID:** 4474059  
**Doc Type:** MONITORING NONPERMIT  
**Doc Name Title:** SEPTEMBER 2013 GROUNDWATER QUALITY MONITORING RESULTS 17-OCT-2013 \*\*Note: Many records provided by the department have a truncated [Doc Name Title] field.  
**Doc Submitted Date:** 10/17/2013  
**Document ID URL:** <http://www2.des.state.nh.us/IISProxy/IISProxy.dll?ContentId=4474059>

**Doc ID:** 4476680  
**Doc Type:** CORRESPONDENCE-FROM  
**Doc Name Title:** RESPONSE TO SEPTEMBER 2013 DATA TRANSMITTAL \*\*Note: Many records provided by the department have a truncated [Doc Name Title] field.  
**Doc Submitted Date:** 11/07/2013  
**Document ID URL:** <http://www2.des.state.nh.us/IISProxy/IISProxy.dll?ContentId=4476680>

**Project Activity Details**

**Activity No:** 207327  
**Submittal Date:** 04/15/2014  
**Submittal Desc:** Additional Information Received  
**Action Date:** 04/22/2014  
**Action Desc:** No Action Necessary (Report filed)  
**Comments:** REPORT FILED. NOTICE OF PERMIT RECODED IN SCR D BOOK 4204, PAGES 668 AND 669.

**Project Activity Documents Details**

**Doc ID:** 4489536  
**Doc Type:** PERMIT INFORMATION  
**Doc Name Title:** GWP-201208065-D-001 RECORDED NOTIFICATION OF GMP AND GMZ 15-APR-2014 \*\*Note: Many records provided by the department have a truncated [Doc Name Title] field.  
**Doc Submitted Date:** 04/15/2014  
**Document ID URL:** <http://www2.des.state.nh.us/IISProxy/IISProxy.dll?ContentId=4489536>

**Project Activity Details**

**Activity No:** 190637  
**Submittal Date:** 11/29/2012  
**Submittal Desc:** Fund Reimbursement Request Received  
**Action Date:** 12/14/2012  
**Action Desc:** Fund Reimbursement Request Approved  
**Comments:** APPROVED BY DES

**Project Activity Documents Details**

**Doc ID:** 4424815  
**Doc Type:** REIMBURSEMENT  
**Doc Name Title:** NOTICE OF REIMBURSEMENT NO. 1 \*\*Note: Many records provided by the department have a truncated [Doc Name Title] field.  
**Doc Submitted Date:** 12/14/2012  
**Document ID URL:** <http://www2.des.state.nh.us/IISProxy/IISProxy.dll?ContentId=4424815>

**Doc ID:** 4422337  
**Doc Type:** REIMBURSEMENT  
**Doc Name Title:** REIMBURSEMENT REQ. NO. 1 \*\*Note: Many records provided by the department have a truncated [Doc Name

Map Key	Number of Records	Direction	Distance (mi/ft)	Elev/Diff (ft)	Site	DB
---------	-------------------	-----------	------------------	----------------	------	----

Title] field.  
**Doc Submitted Date:** 11/29/2012  
**Document ID URL:** http://www2.des.state.nh.us/IISProxy/IISProxy.dll?ContentId=4422337

**Project Activity Details**

**Activity No:** 191450  
**Submittal Date:**  
**Submittal Desc:**  
**Action Date:** 12/21/2012  
**Action Desc:** Fund Deductible Invoice Sent  
**Comments:** \$5,000 DEDUCTIBLE INVOICE

**Project Activity Documents Details**

**Doc ID:** 4425307  
**Doc Type:** REIMBURSEMENT  
**Doc Name Title:** DEDUCTIBLE INVOICE \*\*Note: Many records provided by the department have a truncated [Doc Name Title] field.  
**Doc Submitted Date:** 12/21/2012  
**Document ID URL:** http://www2.des.state.nh.us/IISProxy/IISProxy.dll?ContentId=4425307

**Project Activity Details**

**Activity No:** 195509  
**Submittal Date:** 04/11/2013  
**Submittal Desc:** Work Scope Submitted  
**Action Date:** 04/16/2013  
**Action Desc:** Work Scope Approved  
**Comments:** SAMPLE IN MAY AND SEPTEMBER 2013. REPORTS WITHIN 45 DAYS OF SAMPLING.

**Project Activity Documents Details**

**Doc ID:** 4438775  
**Doc Type:** WORKSCOPE/BUDGET  
**Doc Name Title:** APPROVED WORK SCOPE AUTHORIZATION FOR 2013 SAMPLING & ANALYSIS + REPORTING \*\*Note: Many records provided by the department have a truncated [Doc Name Title] field.  
**Doc Submitted Date:** 04/16/2013  
**Document ID URL:** http://www2.des.state.nh.us/IISProxy/IISProxy.dll?ContentId=4438775

**Project Activity Details**

**Activity No:** 205879  
**Submittal Date:** 02/18/2014  
**Submittal Desc:** Fund Reimbursement Request Received  
**Action Date:** 03/07/2014  
**Action Desc:** Fund Reimbursement Request Approved  
**Comments:** APPROVED BY DES

**Project Activity Documents Details**

**Doc ID:** 4486292  
**Doc Type:** REIMBURSEMENT  
**Doc Name Title:** NOTICE OF REIMBURSEMENT NO. 7 \*\*Note: Many records provided by the department have a truncated [Doc Name Title] field.  
**Doc Submitted Date:** 03/07/2014  
**Document ID URL:** http://www2.des.state.nh.us/IISProxy/IISProxy.dll?ContentId=4486292

**Doc ID:** 4485517  
**Doc Type:** REIMBURSEMENT  
**Doc Name Title:** REQ. NO. 7 \*\*Note: Many records provided by the department have a truncated [Doc Name Title] field.  
**Doc Submitted Date:** 02/26/2014  
**Document ID URL:** http://www2.des.state.nh.us/IISProxy/IISProxy.dll?ContentId=4485517

<b>Map Key</b>	<b>Number of Records</b>	<b>Direction</b>	<b>Distance (mi/ft)</b>	<b>Elev/Diff (ft)</b>	<b>Site</b>	<b>DB</b>
----------------	--------------------------	------------------	-------------------------	-----------------------	-------------	-----------

**Project Activity Details**

**Activity No:** 252896  
**Submittal Date:** 01/02/2018  
**Submittal Desc:** Fund Reimbursement Request Received  
**Action Date:** 01/18/2018  
**Action Desc:** Fund Reimbursement Request Approved  
**Comments:** APPROVED BY DES

**Project Activity Documents Details**

**Doc ID:** 4690349  
**Doc Type:** REIMBURSEMENT  
**Doc Name Title:** REIMBURSEMENT REQ. NO. 12 \*\*Note: Many records provided by the department have a truncated [Doc Name Title] field.  
**Doc Submitted Date:** 01/04/2018  
**Document ID URL:** http://www2.des.state.nh.us/IISProxy/IISProxy.dll?ContentId=4690349

**Doc ID:** 4693031  
**Doc Type:** REIMBURSEMENT  
**Doc Name Title:** NOTICE OF REIMBURSEMENT NO. 12 \*\*Note: Many records provided by the department have a truncated [Doc Name Title] field.  
**Doc Submitted Date:** 01/18/2018  
**Document ID URL:** http://www2.des.state.nh.us/IISProxy/IISProxy.dll?ContentId=4693031

**Project Activity Details**

**Activity No:** 274434  
**Submittal Date:** 11/05/2019  
**Submittal Desc:** Fund Reimbursement Request Received  
**Action Date:** 11/07/2019  
**Action Desc:** Fund Reimbursement Request Approved  
**Comments:** APPROVED BY DES

**Project Activity Documents Details**

**Doc ID:** 4816634  
**Doc Type:** REIMBURSEMENT  
**Doc Name Title:** NOTICE OF REIMBURSEMENT NO. 16 \*\*Note: Many records provided by the department have a truncated [Doc Name Title] field.  
**Doc Submitted Date:** 11/07/2019  
**Document ID URL:** http://www2.des.state.nh.us/IISProxy/IISProxy.dll?ContentId=4816634

**Doc ID:** 4816105  
**Doc Type:** REIMBURSEMENT  
**Doc Name Title:** COST RECOVERY INVOICE AND DETAIL \*\*Note: Many records provided by the department have a truncated [Doc Name Title] field.  
**Doc Submitted Date:** 11/05/2019  
**Document ID URL:** http://www2.des.state.nh.us/IISProxy/IISProxy.dll?ContentId=4816105

**Project Activity Details**

**Activity No:** 191988  
**Submittal Date:** 12/27/2012  
**Submittal Desc:** Fund Eligibility Information Received  
**Action Date:** 01/14/2013  
**Action Desc:** Fund Eligibility Approved  
**Comments:**

**Project Activity Documents Details**



<b>Map Key</b>	<b>Number of Records</b>	<b>Direction</b>	<b>Distance (mi/ft)</b>	<b>Elev/Diff (ft)</b>	<b>Site</b>	<b>DB</b>
<b>Doc ID:</b>		4427459				
<b>Doc Type:</b>		REIMBURSEMENT				
<b>Doc Name Title:</b>		FUND ELIGIBILITY DOCUMENTS 27-DEC-2012 **Note: Many records provided by the department have a truncated [Doc Name Title] field.				
<b>Doc Submitted Date:</b>		12/27/2012				
<b>Document ID URL:</b>		http://www2.des.state.nh.us/IISProxy/IISProxy.dll?ContentId=4427459				

**Project Activity Details**

**Activity No:** 203720  
**Submittal Date:** 12/18/2013  
**Submittal Desc:** Work Scope Submitted  
**Action Date:** 12/20/2013  
**Action Desc:** Work Scope Approved  
**Comments:** WSA APPROVED.

**Project Activity Documents Details**

**Doc ID:** 4479932  
**Doc Type:** WORKSCOPE/BUDGET  
**Doc Name Title:** APPROVED WORK SCOPE AUTHORIZATION FOR GROUNDWATER MANAGEMENT PERMIT APPLICATION  
\*\*Note: Many records provided by the department have a truncated [Doc Name Title] field.  
**Doc Submitted Date:** 12/20/2013  
**Document ID URL:** http://www2.des.state.nh.us/IISProxy/IISProxy.dll?ContentId=4479932

**Project Activity Details**

**Activity No:** 213319  
**Submittal Date:** 11/12/2014  
**Submittal Desc:** Permit Related GW Data Submittal  
**Action Date:** 12/31/2014  
**Action Desc:** Technical Report Approved  
**Comments:** GW DATA SUBMITTAL APPROVED. RESPONSE MEMO SENT. GW QUALITY DATA SHOWED A DECREASE IN PETROLEUM CONCENTRATIONS IN MW-5. CONTINUE GMP MONITORING SEPT 2015 USING BUDGET IN WSA APPROVED 19-MAR-2014.

**Project Activity Documents Details**

**Doc ID:** 4521556  
**Doc Type:** PERMIT INFORMATION  
**Doc Name Title:** GWP-201208065-D-001 SEPTEMBER 2014 DATA TRANSMITTAL 11-NOV-2014 \*\*Note: Many records provided by the department have a truncated [Doc Name Title] field.  
**Doc Submitted Date:** 11/12/2014  
**Document ID URL:** http://www2.des.state.nh.us/IISProxy/IISProxy.dll?ContentId=4521556

**Doc ID:** 4528528  
**Doc Type:** CORRESPONDENCE  
**Doc Name Title:** RESPONSE TO OCTOBER 2014 GW DATA SUBMITTAL \*\*Note: Many records provided by the department have a truncated [Doc Name Title] field.  
**Doc Submitted Date:** 12/31/2014  
**Document ID URL:** http://www2.des.state.nh.us/IISProxy/IISProxy.dll?ContentId=4528528

**Project Activity Details**

**Activity No:** 213793  
**Submittal Date:** 11/21/2014  
**Submittal Desc:** Fund Reimbursement Request Received  
**Action Date:** 12/24/2014  
**Action Desc:** Fund Reimbursement Request Approved  
**Comments:** APPROVED BY DES

**Project Activity Documents Details**

<i>Map Key</i>	<i>Number of Records</i>	<i>Direction</i>	<i>Distance (mi/ft)</i>	<i>Elev/Diff (ft)</i>	<i>Site</i>	<i>DB</i>
----------------	--------------------------	------------------	-------------------------	-----------------------	-------------	-----------

**Doc ID:** 4527590  
**Doc Type:** REIMBURSEMENT  
**Doc Name Title:** NOTICE OF REIMBURSEMENT NO. 9 \*\*Note: Many records provided by the department have a truncated [Doc Name Title] field.  
**Doc Submitted Date:** 12/24/2014  
**Document ID URL:** http://www2.des.state.nh.us/IISProxy/IISProxy.dll?ContentId=4527590

**Doc ID:** 4523235  
**Doc Type:** REIMBURSEMENT  
**Doc Name Title:** REIMBURSEMENT REQ. NO. 9 \*\*Note: Many records provided by the department have a truncated [Doc Name Title] field.  
**Doc Submitted Date:** 12/05/2014  
**Document ID URL:** http://www2.des.state.nh.us/IISProxy/IISProxy.dll?ContentId=4523235

**Project Activity Details**

**Activity No:** 252173  
**Submittal Date:** 12/11/2017  
**Submittal Desc:** Annual Report Received  
**Action Date:** 04/06/2018  
**Action Desc:** Technical Report Approved  
**Comments:** APPROVED BY NHDES. CONTINUE GMP MONITORING IN SEPT 2018.

**Project Activity Documents Details**

**Doc ID:** 4687370  
**Doc Type:** PERMIT INFORMATION  
**Doc Name Title:** GWP-201208065-D-001 2016 - 2017 PERIODIC SUMMARY REPORT 08-DEC-2017 \*\*Note: Many records provided by the department have a truncated [Doc Name Title] field.  
**Doc Submitted Date:** 12/11/2017  
**Document ID URL:** http://www2.des.state.nh.us/IISProxy/IISProxy.dll?ContentId=4687370

**Doc ID:** 4706273  
**Doc Type:** CORRESPONDENCE-FROM  
**Doc Name Title:** RESPONSE TO 2016 - 2017 PERIODIC SUMMARY REPORT \*\*Note: Many records provided by the department have a truncated [Doc Name Title] field.  
**Doc Submitted Date:** 04/06/2018  
**Document ID URL:** http://www2.des.state.nh.us/IISProxy/IISProxy.dll?ContentId=4706273

**Project Activity Details**

**Activity No:** 266156  
**Submittal Date:** 02/13/2019  
**Submittal Desc:** Fund Reimbursement Request Received  
**Action Date:** 03/21/2019  
**Action Desc:** Fund Reimbursement Request Approved  
**Comments:** APPROVED BY DES

**Project Activity Documents Details**

**Doc ID:** 4764794  
**Doc Type:** REIMBURSEMENT  
**Doc Name Title:** NOTICE OF REIMBURSEMENT NO. 14 \*\*Note: Many records provided by the department have a truncated [Doc Name Title] field.  
**Doc Submitted Date:** 03/21/2019  
**Document ID URL:** http://www2.des.state.nh.us/IISProxy/IISProxy.dll?ContentId=4764794

**Doc ID:** 4758938  
**Doc Type:** REIMBURSEMENT  
**Doc Name Title:** REIMBURSEMENT REQ. NO. 14 13-FEB-2019 \*\*Note: Many records provided by the department have a truncated [Doc Name Title] field.  
**Doc Submitted Date:** 02/13/2019  
**Document ID URL:** http://www2.des.state.nh.us/IISProxy/IISProxy.dll?ContentId=4758938

<b>Map Key</b>	<b>Number of Records</b>	<b>Direction</b>	<b>Distance (mi/ft)</b>	<b>Elev/Diff (ft)</b>	<b>Site</b>	<b>DB</b>
----------------	--------------------------	------------------	-------------------------	-----------------------	-------------	-----------

**Project Activity Details**

**Activity No:** 273392  
**Submittal Date:** 10/08/2019  
**Submittal Desc:** Permit Related GW Data Submittal  
**Action Date:** 10/17/2019  
**Action Desc:** Technical Report Approved  
**Comments:** MONITORING COMPLETED AS SPECIFIED IN GWP-201208065-D-002 ISSUED JUNE 2019. FIRST TIME AGQS MET AT BOTH SAMPLE POINTS. NO RESPONSE SENT. CONTINUE GMP MONITORING IN SEPT 2020.

**Project Activity Documents Details**

**Doc ID:** 4811151  
**Doc Type:** PERMIT INFORMATION  
**Doc Name Title:** GWP-201208065-D-002 SEPTEMBER 2019 GROUNDWATER MONITORING DATA TRANSMITTAL 08-OCT-2019 \*\*Note: Many records provided by the department have a truncated [Doc Name Title] field.  
**Doc Submitted Date:** 10/08/2019  
**Document ID URL:** <http://www2.des.state.nh.us/IISProxy/IISProxy.dll?ContentId=4811151>

**Project Activity Details**

**Activity No:** 187542  
**Submittal Date:** 08/28/2012  
**Submittal Desc:** Work Scope Submitted  
**Action Date:** 08/30/2012  
**Action Desc:** Work Scope Approved  
**Comments:** APPROVED BY DES. SOIL EXCAVATION AND REMOVAL BY CAB SERVICES. OVERSIGHT BY WILCOX & BARTON.

**Project Activity Documents Details**

**Doc ID:** 4406989  
**Doc Type:** WORKSCOPE/BUDGET  
**Doc Name Title:** APPROVED WORK SCOPE AUTHORIZATION FOR SOIL EXCAVATION & DISPOAL + BACKFILLING + SAMPLING & ANALYSIS \*\*Note: Many records provided by the department have a truncated [Doc Name Title] field.  
**Doc Submitted Date:** 08/30/2012  
**Document ID URL:** <http://www2.des.state.nh.us/IISProxy/IISProxy.dll?ContentId=4406989>

**Project Activity Details**

**Activity No:** 188106  
**Submittal Date:** 09/10/2012  
**Submittal Desc:** Fund Eligibility Information Received  
**Action Date:** 09/24/2012  
**Action Desc:** Fund Eligibility Approved  
**Comments:**

**Project Activity Documents Details**

**Doc ID:** 4411743  
**Doc Type:** REIMBURSEMENT  
**Doc Name Title:** FUND ELIGIBILITY DOCUMENTS 10-SEP-2012 \*\*Note: Many records provided by the department have a truncated [Doc Name Title] field.  
**Doc Submitted Date:** 09/10/2012  
**Document ID URL:** <http://www2.des.state.nh.us/IISProxy/IISProxy.dll?ContentId=4411743>

**Project Activity Details**

**Activity No:** 193977

<b>Map Key</b>	<b>Number of Records</b>	<b>Direction</b>	<b>Distance (mi/ft)</b>	<b>Elev/Diff (ft)</b>	<b>Site</b>	<b>DB</b>
<b>Submittal Date:</b>		02/25/2013				
<b>Submittal Desc:</b>		Non-Permit GW Monitoring Result Received				
<b>Action Date:</b>		03/27/2013				
<b>Action Desc:</b>		Technical Information Provided				
<b>Comments:</b>		E-MAIL RESPONSE SENT. DES CONCURS WITH WILCOX & BARTON RECOMMENDATION TO SAMPLE ALL FIVE MONITORING WELLS IN MAY 2013. WSA REQUESTED FOR TWO ROUNDS OF SAMPLING, MAY & SEPT 2013.				

**Project Activity Documents Details**

**Doc ID:** 4436459  
**Doc Type:** CORRESPONDENCE-FROM  
**Doc Name Title:** E-MAIL RESPONSE TO JANUARY 2013 DATA TRANSMITTAL \*\*Note: Many records provided by the department have a truncated [Doc Name Title] field.  
**Doc Submitted Date:** 03/27/2013  
**Document ID URL:** <http://www2.des.state.nh.us/IISProxy/IISProxy.dll?ContentId=4436459>

**Doc ID:** 4433311  
**Doc Type:** MONITORING NONPERMIT  
**Doc Name Title:** JANUARY 2013 DATA TRANSMITTAL 13-FEB-2013 \*\*Note: Many records provided by the department have a truncated [Doc Name Title] field.  
**Doc Submitted Date:** 02/25/2013  
**Document ID URL:** <http://www2.des.state.nh.us/IISProxy/IISProxy.dll?ContentId=4433311>

**Project Activity Details**

**Activity No:** 197258  
**Submittal Date:** 05/28/2013  
**Submittal Desc:** Non-Permit GW Monitoring Result Received  
**Action Date:** 06/27/2013  
**Action Desc:** Technical Information Provided  
**Comments:** APPROVED BY DES. MEMO SENT. CONTINUE GW MONITORING AS OUTLINED IN WSA APPROVED 11-APR-2013 (RSN 195509).

**Project Activity Documents Details**

**Doc ID:** 4447090  
**Doc Type:** MONITORING NONPERMIT  
**Doc Name Title:** MAY 2013 DATA TRANSMITTAL 28-MAY-2013 \*\*Note: Many records provided by the department have a truncated [Doc Name Title] field.  
**Doc Submitted Date:** 05/28/2013  
**Document ID URL:** <http://www2.des.state.nh.us/IISProxy/IISProxy.dll?ContentId=4447090>

**Doc ID:** 4452625  
**Doc Type:** CORRESPONDENCE-FROM  
**Doc Name Title:** E-MAIL RESPONSE TO MAY 2013 DATA TRANSMITTAL \*\*Note: Many records provided by the department have a truncated [Doc Name Title] field.  
**Doc Submitted Date:** 06/27/2013  
**Document ID URL:** <http://www2.des.state.nh.us/IISProxy/IISProxy.dll?ContentId=4452625>

**Project Activity Details**

**Activity No:** 238050  
**Submittal Date:** 09/28/2016  
**Submittal Desc:** Permit Related GW Data Submittal  
**Action Date:** 12/07/2016  
**Action Desc:** Technical Report Approved  
**Comments:** APPROVED BY DES, NO RESPONSE SENT. ONLY AGQS VIOLATION IN 02-SEP-2016 MONITORING WAS FOR BENZENE (8.0 UG/L) IN SAMPLE FROM MW-5. CONTINUE GMP MONITORING USING BUDGET IN WSA APPROVED 19-MAR-2014.

**Project Activity Documents Details**

**Doc ID:** 4625243

<i>Map Key</i>	<i>Number of Records</i>	<i>Direction</i>	<i>Distance (mi/ft)</i>	<i>Elev/Diff (ft)</i>	<i>Site</i>	<i>DB</i>
----------------	--------------------------	------------------	-------------------------	-----------------------	-------------	-----------

**Doc Type:** PERMIT INFORMATION  
**Doc Name Title:** GWP-201208065-D-001 SEPTEMBER 2016 DATA TRANSMITTAL 28-SEP-2016 \*\*Note: Many records provided by the department have a truncated [Doc Name Title] field.  
**Doc Submitted Date:** 09/28/2016  
**Document ID URL:** http://www2.des.state.nh.us/IISProxy/IISProxy.dll?ContentId=4625243

**Project Activity Details**

**Activity No:** 274995  
**Submittal Date:** 11/25/2019  
**Submittal Desc:** Fund Reimbursement Request Received  
**Action Date:** 12/11/2019  
**Action Desc:** Fund Reimbursement Request Approved  
**Comments:** APPROVED BY DES

**Project Activity Documents Details**

**Doc ID:** 4820841  
**Doc Type:** REIMBURSEMENT  
**Doc Name Title:** NOTICE OF REIMBURSEMENT NO. 17 \*\*Note: Many records provided by the department have a truncated [Doc Name Title] field.  
**Doc Submitted Date:** 12/11/2019  
**Document ID URL:** http://www2.des.state.nh.us/IISProxy/IISProxy.dll?ContentId=4820841

**Doc ID:** 4819051  
**Doc Type:** REIMBURSEMENT  
**Doc Name Title:** REQ. NO. 17 \*\*Note: Many records provided by the department have a truncated [Doc Name Title] field.  
**Doc Submitted Date:** 11/26/2019  
**Document ID URL:** http://www2.des.state.nh.us/IISProxy/IISProxy.dll?ContentId=4819051

**Project Activity Details**

**Activity No:** 188682  
**Submittal Date:** 10/05/2012  
**Submittal Desc:** Initial Response Report  
**Action Date:** 10/15/2012  
**Action Desc:** Technical Report Approved  
**Comments:** APPROVED BY DES. SITE INVESTIGATION REQUESTED 28-AUG-2012. CO FOR ADDITIONAL TASKS APPROVED 24-SEP-2012. INITIAL SITE CHARACTERIZATION REPORT SUBMITTAL PENDING.

**Project Activity Documents Details**

**Doc ID:** 4415747  
**Doc Type:** REPORT  
**Doc Name Title:** INITIAL RESPONSE ACTION REPORT 04-OCT-2012 \*\*Note: Many records provided by the department have a truncated [Doc Name Title] field.  
**Doc Submitted Date:** 10/05/2012  
**Document ID URL:** http://www2.des.state.nh.us/IISProxy/IISProxy.dll?ContentId=4415747

**Project Activity Details**

**Activity No:** 190216  
**Submittal Date:** 11/14/2012  
**Submittal Desc:** Site Characterization Report Received  
**Action Date:** 12/04/2012  
**Action Desc:** Technical Report Approved  
**Comments:** LETTER SENT. REQUESTED EDITS TO FIGURES TO BE SUBMITTED IN ADDENDUM. RE-SAMPLE FIVE WELLS IN DEC 2012 AND MAY 2013 USING PROJECT-BASED SCOPE & BUDGET.

**Project Activity Documents Details**

**Doc ID:** 4421284



<b>Map Key</b>	<b>Number of Records</b>	<b>Direction</b>	<b>Distance (mi/ft)</b>	<b>Elev/Diff (ft)</b>	<b>Site</b>	<b>DB</b>
----------------	--------------------------	------------------	-------------------------	-----------------------	-------------	-----------

**Doc Type:** PERMIT INFORMATION  
**Doc Name Title:** INITIAL SITE CHARACTERIZATION REPORT 13-NOV-2012 \*\*Note: Many records provided by the department have a truncated [Doc Name Title] field.  
**Doc Submitted Date:** 11/14/2012  
**Document ID URL:** http://www2.des.state.nh.us/IISProxy/IISProxy.dll?ContentId=4421284

**Project Activity Details**

**Activity No:** 191540  
**Submittal Date:** 12/27/2012  
**Submittal Desc:** Fund Reimbursement Request Received  
**Action Date:** 01/09/2013  
**Action Desc:** Fund Reimbursement Request Approved  
**Comments:** APPROVED BY DES

**Project Activity Documents Details**

**Doc ID:** 4427558  
**Doc Type:** REIMBURSEMENT  
**Doc Name Title:** NOTICE OF REIMBURSEMENT NO. 2 \*\*Note: Many records provided by the department have a truncated [Doc Name Title] field.  
**Doc Submitted Date:** 01/09/2013  
**Document ID URL:** http://www2.des.state.nh.us/IISProxy/IISProxy.dll?ContentId=4427558

**Doc ID:** 4425716  
**Doc Type:** REIMBURSEMENT  
**Doc Name Title:** REIMBURSEMENT REQ. NO. 2 \*\*Note: Many records provided by the department have a truncated [Doc Name Title] field.  
**Doc Submitted Date:** 12/27/2012  
**Document ID URL:** http://www2.des.state.nh.us/IISProxy/IISProxy.dll?ContentId=4425716

**Project Activity Details**

**Activity No:** 192390  
**Submittal Date:** 01/14/2013  
**Submittal Desc:** Fund Deductible Payment Received  
**Action Date:** 01/14/2013  
**Action Desc:** No Action Necessary (Report filed)  
**Comments:**

**Project Activity Details**

**Activity No:** 206410  
**Submittal Date:** 03/17/2014  
**Submittal Desc:** Work Scope Submitted  
**Action Date:** 03/19/2014  
**Action Desc:** Work Scope Approved  
**Comments:** APPROVED BY DES. SEPT GW DATA SUBMITTAL DUE 15-NOV-2014.

**Project Activity Documents Details**

**Doc ID:** 4761107  
**Doc Type:** WORKSCOPE/BUDGET  
**Doc Name Title:** APPROVED WORK SCOPE AUTHORIZATON FOR 2014 - 2018 PERMIT SAMPLING & ANALYSIS + REPORTING \*\*Note: Many records provided by the department have a truncated [Doc Name Title] field.  
**Doc Submitted Date:** 03/19/2014  
**Document ID URL:** http://www2.des.state.nh.us/IISProxy/IISProxy.dll?ContentId=4761107

**Project Activity Details**

**Activity No:** 226871  
**Submittal Date:** 10/02/2015

<i>Map Key</i>	<i>Number of Records</i>	<i>Direction</i>	<i>Distance (mi/ft)</i>	<i>Elev/Diff (ft)</i>	<i>Site</i>	<i>DB</i>
<b>Submittal Desc:</b>		Annual Report Received				
<b>Action Date:</b>		03/18/2016				
<b>Action Desc:</b>		Technical Report Approved				
<b>Comments:</b>		PCE > AGQS IN MW-5. RESPONSE LETTER SENT. CONTINUE GMP MONITORING IN SEPT 2016.				

**Project Activity Documents Details**

**Doc ID:** 4573430  
**Doc Type:** PERMIT INFORMATION  
**Doc Name Title:** GWP-201208065-D-001 ANNUAL SUMMARY REPORT 02-OCT-2015 \*\*Note: Many records provided by the department have a truncated [Doc Name Title] field.  
**Doc Submitted Date:** 10/02/2015  
**Document ID URL:** http://www2.des.state.nh.us/IISProxy/IISProxy.dll?ContentId=4573430

**Doc ID:** 4596767  
**Doc Type:** CORRESPONDENCE-FROM  
**Doc Name Title:** RESPONSE TO ANNUAL SUMMARY REPORT \*\*Note: Many records provided by the department have a truncated [Doc Name Title] field.  
**Doc Submitted Date:** 03/16/2016  
**Document ID URL:** http://www2.des.state.nh.us/IISProxy/IISProxy.dll?ContentId=4596767

**Project Activity Details**

**Activity No:** 188228  
**Submittal Date:** 09/24/2012  
**Submittal Desc:** Change Order  
**Action Date:** 09/25/2012  
**Action Desc:** Change Order Approved  
**Comments:** CO FOR ADDITIONAL TASKS BEYOND PROJECT-BASED ISC APPROVED 28-AUG-2012; (REFERENCE RSN 187237). TASKS INCLUDE SURFACE WATER & GW SAMPLING, ADDITIONAL DATA REVIEW & REPORTING.

**Project Activity Details**

**Activity No:** 194761  
**Submittal Date:** 03/20/2013  
**Submittal Desc:** Fund Reimbursement Request Received  
**Action Date:** 04/08/2013  
**Action Desc:** Fund Reimbursement Request Approved  
**Comments:** APPROVED BY DES

**Project Activity Documents Details**

**Doc ID:** 4437832  
**Doc Type:** REIMBURSEMENT  
**Doc Name Title:** NOTICE OF REIMBURSEMENT NO. 3 \*\*Note: Many records provided by the department have a truncated [Doc Name Title] field.  
**Doc Submitted Date:** 04/08/2013  
**Document ID URL:** http://www2.des.state.nh.us/IISProxy/IISProxy.dll?ContentId=4437832

**Doc ID:** 4435860  
**Doc Type:** REIMBURSEMENT  
**Doc Name Title:** REIMBURSEMENT REQ. NO. 3 \*\*Note: Many records provided by the department have a truncated [Doc Name Title] field.  
**Doc Submitted Date:** 03/20/2013  
**Document ID URL:** http://www2.des.state.nh.us/IISProxy/IISProxy.dll?ContentId=4435860

**Project Activity Details**

**Activity No:** 205662  
**Submittal Date:** 02/07/2014  
**Submittal Desc:** Fund Reimbursement Request Received  
**Action Date:** 02/26/2014  
**Action Desc:** Fund Reimbursement Request Approved

Map Key	Number of Records	Direction	Distance (mi/ft)	Elev/Diff (ft)	Site	DB
---------	-------------------	-----------	------------------	----------------	------	----

Comments: APPROVED BY DES

**Project Activity Documents Details**

Doc ID: 4484451  
 Doc Type: REIMBURSEMENT  
 Doc Name Title: REIMBURSEMENT REQ. NO. 6 \*\*Note: Many records provided by the department have a truncated [Doc Name Title] field.  
 Doc Submitted Date: 02/07/2014  
 Document ID URL: http://www2.des.state.nh.us/IISProxy/IISProxy.dll?ContentId=4484451

Doc ID: 4485301  
 Doc Type: REIMBURSEMENT  
 Doc Name Title: NOTICE OF REIMBURSEMENT NO. 6 \*\*Note: Many records provided by the department have a truncated [Doc Name Title] field.  
 Doc Submitted Date: 02/26/2014  
 Document ID URL: http://www2.des.state.nh.us/IISProxy/IISProxy.dll?ContentId=4485301

**Project Activity Details**

Activity No: 227397  
 Submittal Date: 10/23/2015  
 Submittal Desc: Fund Reimbursement Request Received  
 Action Date: 12/07/2015  
 Action Desc: Fund Reimbursement Request Approved  
 Comments: APPROVED BY DES

**Project Activity Documents Details**

Doc ID: 4581102  
 Doc Type: REIMBURSEMENT  
 Doc Name Title: NOTICE OF REIMBURSEMENT NO. 10 \*\*Note: Many records provided by the department have a truncated [Doc Name Title] field.  
 Doc Submitted Date: 12/10/2015  
 Document ID URL: http://www2.des.state.nh.us/IISProxy/IISProxy.dll?ContentId=4581102

Doc ID: 4576006  
 Doc Type: REIMBURSEMENT  
 Doc Name Title: REIMBURSEMENT REQ. NO. 10 \*\*Note: Many records provided by the department have a truncated [Doc Name Title] field.  
 Doc Submitted Date: 10/26/2015  
 Document ID URL: http://www2.des.state.nh.us/IISProxy/IISProxy.dll?ContentId=4576006

**Project Activity Details**

Activity No: 239080  
 Submittal Date: 10/27/2016  
 Submittal Desc: Fund Reimbursement Request Received  
 Action Date: 11/10/2016  
 Action Desc: Fund Reimbursement Request Approved  
 Comments: APPROVED BY DES

**Project Activity Documents Details**

Doc ID: 4631554  
 Doc Type: REIMBURSEMENT  
 Doc Name Title: NOTICE OF REIMBURSEMENT NO. 11 \*\*Note: Many records provided by the department have a truncated [Doc Name Title] field.  
 Doc Submitted Date: 11/10/2016  
 Document ID URL: http://www2.des.state.nh.us/IISProxy/IISProxy.dll?ContentId=4631554

Doc ID: 4629713  
 Doc Type: REIMBURSEMENT

Map Key	Number of Records	Direction	Distance (mi/ft)	Elev/Diff (ft)	Site	DB
---------	-------------------	-----------	------------------	----------------	------	----

**Doc Name Title:** REIMBURSEMENT REQ. NO. 11 \*\*Note: Many records provided by the department have a truncated [Doc Name Title] field.  
**Doc Submitted Date:** 10/28/2016  
**Document ID URL:** http://www2.des.state.nh.us/IISProxy/IISProxy.dll?ContentId=4629713

**Permits Details**

<b>Permit Seq No:</b>	71537	<b>Permit No:</b>	GWP-201208065-D-001
<b>Permit Type:</b>	EXPIRED	<b>Application Date:</b>	02/06/2014
<b>Permittee Name:</b>	PAUL AND KRISTIN FORD	<b>Issue Date:</b>	02/21/2014
<b>Permittee Addr 1:</b>	816 MIDDLE STREET	<b>Expiration Date:</b>	02/20/2019
<b>Permittee Addr 2:</b>		<b>Revision Date 1:</b>	
<b>Permittee Town:</b>	PORTSMOUTH	<b>Revision Date 2:</b>	
<b>Permittee State:</b>	NH	<b>Revision Date 3:</b>	
<b>Permittee Zip:</b>	03801	<b>Revision Date 4:</b>	

**Permit Submittals Details**

**Due Date:** 11/30/2017  
**Received Date:** 12/11/2017  
**Sampling Date:** 09/01/2014  
**Sample Description:** SUMMARY REPORT & SEPT 2017 GW DATA SUBMITTAL  
**Sample Comments:**

**Due Date:** 11/18/2018  
**Received Date:** 09/19/2018  
**Sampling Date:** 09/01/2014  
**Sample Description:** SEPT 2018 GW DATA SUBMITTAL  
**Sample Comments:**

**Due Date:** 11/15/2016  
**Received Date:** 09/28/2016  
**Sampling Date:** 09/01/2014  
**Sample Description:** SEPT 2016 GW DATA SUNBMITTAL  
**Sample Comments:**

**Due Date:** 11/15/2014  
**Received Date:** 11/12/2014  
**Sampling Date:** 09/01/2014  
**Sample Description:** SEPTEMBER 2014 DATA TRANSMITTAL  
**Sample Comments:**

**Due Date:** 04/21/2014  
**Received Date:** 04/15/2014  
**Sampling Date:**  
**Sample Description:** NOTICE OF GMP RECORDED SCRD BK 4204 PG 668 & 669  
**Sample Comments:**

**Due Date:** 11/30/2015  
**Received Date:** 10/02/2015  
**Sampling Date:** 09/01/2014  
**Sample Description:** ANNUAL GROUNDWATER MONITORING SUMMARY REPORT  
**Sample Comments:**

**Permits Details**

<b>Permit Seq No:</b>	91719	<b>Permit No:</b>	GWP-201208065-D-002
<b>Permit Type:</b>	MANAGEMENT	<b>Application Date:</b>	01/12/2019
<b>Permittee Name:</b>	PAUL AND KRISTIN FORD	<b>Issue Date:</b>	06/06/2019
<b>Permittee Addr 1:</b>	816 MIDDLE STREET	<b>Expiration Date:</b>	06/05/2024
<b>Permittee Addr 2:</b>		<b>Revision Date 1:</b>	
<b>Permittee Town:</b>	PORTSMOUTH	<b>Revision Date 2:</b>	
<b>Permittee State:</b>	NH	<b>Revision Date 3:</b>	
<b>Permittee Zip:</b>	03801	<b>Revision Date 4:</b>	

Map Key	Number of Records	Direction	Distance (mi/ft)	Elev/Diff (ft)	Site	DB
---------	-------------------	-----------	------------------	----------------	------	----

**Permit Submittals Details**

<b>Due Date:</b>	11/15/2023					
<b>Received Date:</b>						
<b>Sampling Date:</b>						
<b>Sample Description:</b>	SEPTEMBER 2023 GW DATA SUBMITTAL					
<b>Sample Comments:</b>						
<b>Due Date:</b>	05/31/2024					
<b>Received Date:</b>						
<b>Sampling Date:</b>						
<b>Sample Description:</b>	GMP RENEWAL APPLICATION					
<b>Sample Comments:</b>						
<b>Due Date:</b>	11/15/2019					
<b>Received Date:</b>	10/08/2019					
<b>Sampling Date:</b>						
<b>Sample Description:</b>	SEPTEMBER 2019 GW DATA SUBMITTAL					
<b>Sample Comments:</b>						
<b>Due Date:</b>	11/15/2020					
<b>Received Date:</b>						
<b>Sampling Date:</b>						
<b>Sample Description:</b>	SEPTEMBER 2020GW DATA SUBMITTAL					
<b>Sample Comments:</b>						
<b>Due Date:</b>	11/15/2022					
<b>Received Date:</b>						
<b>Sampling Date:</b>						
<b>Sample Description:</b>	SEPTEMBER 2022 GW DATA SUBMITTAL					
<b>Sample Comments:</b>						
<b>Due Date:</b>	11/30/2021					
<b>Received Date:</b>						
<b>Sampling Date:</b>						
<b>Sample Description:</b>	SEPTEMBER 2021 GW DATA SUBMITTAL AND SUMMARY REPORT					
<b>Sample Comments:</b>						

**Owners**

<b>Owner Company:</b>	
<b>Owner First Name:</b>	PAUL & KRISTIN
<b>Owner Last Name:</b>	FORD
<b>Owner Address 1:</b>	816 MIDDLE STREET
<b>Owner Address 2:</b>	
<b>Owner Town:</b>	PORTSMOUTH
<b>Owner State:</b>	NH
<b>Owner Zip:</b>	03801
<b>Owner Phone:</b>	603-231-5007
<b>Owner Title:</b>	

**OneStop Data Mapper - Remediation Sites**

<b>Master ID:</b>	67396	<b>GIS Type:</b>	PROJECT
<b>Project No:</b>	28954	<b>Workload:</b>	Low priority.
<b>Project Type:</b>	LUST	<b>Latitude:</b>	43.204186
<b>Site Name:</b>	MCDONNELL PROPERTY	<b>Longitude:</b>	-70.869138
<b>Address:</b>	103 BROADWAY	<b>Collect Method:</b>	DESKTOP
<b>Town:</b>	DOVER	<b>Staff:</b>	FARGO
<b>Geometry:</b>			
<b>Risk:</b>	Low concentration, alternate water available.		
<b>Onestop Link:</b>	<a href="http://www4.des.state.nh.us/DEOneStop/PRSDetail.aspx?ID=0028954&amp;Type=PRS">http://www4.des.state.nh.us/DEOneStop/PRSDetail.aspx?ID=0028954&amp;Type=PRS</a>		

<u>8</u>	2 of 2	S	0.08 / 439.19	81.85 / -2	MCDONNELL PROPERTY 103 BROADWAY	UST
----------	--------	---	------------------	---------------	------------------------------------	-----

Map Key	Number of Records	Direction	Distance (mi/ft)	Elev/Diff (ft)	Site	DB
---------	-------------------	-----------	------------------	----------------	------	----

**DOVER NH**

<b>Facility ID:</b>	0115924	<b>Site Name (Waste):</b>	MCDONNELL PROPERTY
<b>Site No:</b>	201208065	<b>Address (Waste):</b>	103 BROADWAY
<b>Register Dt (One):</b>	08/28/2012	<b>Site City (Waste):</b>	DOVER
<b>Active Tanks (One):</b>	0	<b>Facility Nm (Red):</b>	
<b>Closed Tanks (One):</b>	1	<b>Facility Addr (Red):</b>	
<b>County:</b>	STRAFFORD	<b>Town City (Red):</b>	
<b>Rgstr Fac Nm (Map):</b>			
<b>Address (Map):</b>			
<b>Town (Map):</b>			
<b>Source:</b>	DES OneStop Basic Search; DES Waste Reports		

**Owner Detail (OneStop Basic Search)**

<b>Owner Name:</b>	JOE & LEE MCDONNELL	<b>Owner State:</b>	NH
<b>Owner Address1:</b>	67 TOFTREE LN	<b>Owner Zip:</b>	03820
<b>Owner Address2:</b>		<b>Owner Phone:</b>	603-742-8352
<b>Owner City:</b>	DOVER		

**Tank Details (OneStop Basic Search)**

<b>Tank No:</b>	1	<b>Construction Material:</b>	STEEL - BARE/GALV
<b>Stored Substance:</b>	GASOLINE	<b>Piping Material:</b>	STEEL - BARE/GALV
<b>Capacity:</b>	1000	<b>System Type:</b>	SUCTION: VALVE AT TANK
<b>Date Installed:</b>	11/11/1911	<b>Overfill Install Date:</b>	
<b>Temp Closed Date:</b>		<b>Spill Install Date:</b>	
<b>Perm Closed Date:</b>	08/14/2012	<b>Assess Rcvd Date:</b>	09/20/2012

**Documents Details (OneStop Basic Search)**

<b>Document ID:</b>	4415551	<b>Document Date:</b>	09/20/2012
<b>Document Type:</b>	REPORT TO DES	<b>File Size:</b>	3.09 MB
<b>Document Title:</b>	CLOSURE REPORT FOR TANK 1 19-SEP-2012		
<b>Document ID URL:</b>	<a href="http://www2.des.state.nh.us/IISProxy/IISProxy.dll?ContentId=4415551">http://www2.des.state.nh.us/IISProxy/IISProxy.dll?ContentId=4415551</a>		
<b>Document ID:</b>	4407227	<b>Document Date:</b>	08/29/2012
<b>Document Type:</b>	REGISTRATION	<b>File Size:</b>	.34 MB
<b>Document Title:</b>	REGISTRATION FORM		
<b>Document ID URL:</b>	<a href="http://www2.des.state.nh.us/IISProxy/IISProxy.dll?ContentId=4407227">http://www2.des.state.nh.us/IISProxy/IISProxy.dll?ContentId=4407227</a>		
<b>Document ID:</b>	4416944	<b>Document Date:</b>	10/15/2012
<b>Document Type:</b>	CORRESPONDENCE-FROM	<b>File Size:</b>	.31 MB
<b>Document Title:</b>	CLOSURE REPORT REVIEW FORM FOR TANK 1		
<b>Document ID URL:</b>	<a href="http://www2.des.state.nh.us/IISProxy/IISProxy.dll?ContentId=4416944">http://www2.des.state.nh.us/IISProxy/IISProxy.dll?ContentId=4416944</a>		
<b>Document ID:</b>	4416550	<b>Document Date:</b>	10/15/2012
<b>Document Type:</b>	REPORT FROM DES	<b>File Size:</b>	5.00 MB
<b>Document Title:</b>	UST REMOVAL INSPECTION REPORT FOR TANK 1		
<b>Document ID URL:</b>	<a href="http://www2.des.state.nh.us/IISProxy/IISProxy.dll?ContentId=4416550">http://www2.des.state.nh.us/IISProxy/IISProxy.dll?ContentId=4416550</a>		

**Site Detail (DES Waste Reports)**

<b>Owner Company:</b>		<b>Owner State:</b>	NH
<b>Owner Last Name:</b>	FORD	<b>Owner Zip:</b>	03801
<b>Owner First Name:</b>	PAUL & KRISTIN	<b>Owner Title:</b>	
<b>Owner City:</b>	PORTSMOUTH	<b>Brownfield:</b>	No

**UST Facility (DES Waste Reports)**

<b>Registered Name:</b>	MCDONNELL PROPERTY	<b>Owner Address 1:</b>	67 TOFTREE LN
<b>Facility Type:</b>	COMMERCIAL	<b>Owner Address 2:</b>	



Map Key	Number of Records	Direction	Distance (mi/ft)	Elev/Diff (ft)	Site	DB
---------	-------------------	-----------	------------------	----------------	------	----

<b>Manager Name:</b>	JOE MCDONNELL	<b>Owner City:</b>	DOVER
<b>Manager Title:</b>	OWNER	<b>Owner State:</b>	NH
<b>Owner Type:</b>	COMMERCIAL/RESIDENTIAL	<b>Owner Zip:</b>	03820
<b>Owner Name:</b>	JOE & LEE MCDONNELL		

**UST Tank (DES Waste Reports)**

<b>Tank No:</b>	1	<b>Date Installed:</b>	11/11/1911
<b>Status:</b>	INACTIVE	<b>Compartment:</b>	NO
<b>Tempry Closed Date:</b>		<b>Capacity:</b>	1000
<b>Permnt Closed Date:</b>	08/14/2012	<b>Piping System:</b>	SUCTION: VALVE AT TANK
<b>Tank Filled Remvd:</b>		<b>Dispenser Pan:</b>	
<b>Closure Report Received Date:</b>	09/20/2012		
<b>Tank Diameter in Inches:</b>			
<b>Substance Stored:</b>	GASOLINE		
<b>Construction Material:</b>	STEEL - BARE/GALV		
<b>Construction Material Seconda:</b>	NO		
<b>Construction Material</b>			
<b>Comment:</b>			
<b>Piping Material:</b>	STEEL - BARE/GALV		
<b>Piping Material Secondary Con:</b>	NO		
<b>Piping Material Comments:</b>			
<b>Meets Dec 22 2015 Deadline:</b>			
<b>Leak Line Detection:</b>			
<b>Leak Line Detection Installed:</b>			
<b>Leak Line Detection Tested Da:</b>			
<b>Leak Line Detection Test Pass:</b>			
<b>Spill Installed Date:</b>			
<b>Drop Tube Pass Fail:</b>			
<b>Drain Valve Replaced Date:</b>			
<b>Dry Beak Installed Date:</b>			
<b>Inv Monitor Review Date:</b>			
<b>Overfill Type:</b>			
<b>Overfill Installed Date:</b>			
<b>Overfill Length in Inches:</b>			
<b>Release Detection Tank Type:</b>			
<b>Release Detection Tank Type I:</b>			
<b>A36 Release Detection Tank Ty:</b>			
<b>Release Detection Tank Type T:</b>			
<b>Release Detection Piping Type:</b>			
<b>Release Detection Piping Inst:</b>			
<b>A40 Release Detection Piping :</b>			
<b>Release Detection Piping Test:</b>			
<b>Corrosion Protection Tank:</b>			
<b>Corrosion Protection Tank Ins:</b>			
<b>A44 Corrosion Protection Tank:</b>			
<b>Corrosion Protection Tank Tes:</b>			
<b>Corrosion Protection Piping:</b>			
<b>Corrosion Protection Piping I:</b>			
<b>A48 Corrosion Protection Pipi:</b>			
<b>Corrosion Protection Piping T:</b>			
<b>Corrosion Protection Fitting:</b>			
<b>A51 Corrosion Protection Fitt:</b>			
<b>A52 Corrosion Protection Fitt:</b>			
<b>Corrosion Protection Fitting :</b>			
<b>Corrosion Protection Log Date:</b>			
<b>Tank Tightness Test Date:</b>			
<b>Tank Tightness Test Pass Fail:</b>			
<b>Piping Tightness Test Date:</b>			
<b>Piping Tightness Test Pass Fa:</b>			

<b>9</b>	1 of 1	SW	0.10 / 549.24	69.36 / -14	SEABROOK RESIDENCE 11 HILL ST DOVER NH	LST
----------	--------	----	---------------	-------------	----------------------------------------------	-----

<b>Site No:</b>	200704024
<b>Site Name:</b>	SEABROOK RESIDENCE

Map Key	Number of Records	Direction	Distance (mi/ft)	Elev/Diff (ft)	Site	DB
---------	-------------------	-----------	------------------	----------------	------	----

**Projects Details**

<b>Project No:</b>	16712	<b>Resp Party Company:</b>	JILL SEABROOK
<b>Discovery Date:</b>	04/17/2007	<b>Resp Party Addr 1:</b>	11 HILL STREET
<b>Eligible:</b>		<b>Resp Party Addr 2:</b>	
<b>Elig Determine on:</b>		<b>Resp Party Town:</b>	DOVER
<b>MTBE:</b>	No	<b>Resp Party State:</b>	NH
<b>Brownfield:</b>	No	<b>Resp Party Zip:</b>	
<b>Wellhead Prot Area:</b>	No	<b>Resp Party Phone:</b>	617-388-2166
<b>Assigned to:</b>	CLOSED		
<b>Project Type:</b>	On-premise Use Facility Containing Fuel Oil		
<b>Risk Level:</b>	NO SOURCES/NO AGQS VIO'S FROM ONSITE		
<b>Facility ID:</b>			
<b>OPUF Type:</b>			
<b>Project Name:</b>			
<b>Project Manager:</b>			
<b>Resp Party First Name:</b>			
<b>Resp Party Last Name:</b>			
<b>Resp Party Title:</b>			

**Project Activity Details**

<b>Activity No:</b>	124533
<b>Submittal Date:</b>	04/17/2007
<b>Submittal Desc:</b>	Discharge of a Regulated Substance
<b>Action Date:</b>	04/25/2007
<b>Action Desc:</b>	Regulatory Action Compl.-DES File Closed
<b>Comments:</b>	

**Project Activity Documents Details**

<b>Doc Type:</b>	REPORT FROM DES
<b>Doc Name Title:</b>	ACTIVITY REPORTS 4/17/07 TO 4/25/07 **Note: Many records provided by the department have a truncated [Doc Name Title] field.
<b>Doc Submitted Date:</b>	04/17/2007
<b>Document ID URL:</b>	http://www2.des.state.nh.us/IISProxy/IISProxy.dll?ContentId=4046564

**Incident Details**

<b>Incident Date:</b>	04/17/2007	<b>Alt Water Supply:</b>	NO
<b>Notification Date:</b>	04/17/2007	<b>Bottled Wtr Supplied:</b>	NO
<b>Substance Name:</b>	#2 FUEL OIL	<b>Free Prod Removal:</b>	NO
<b>Spill Origin:</b>	AST OTHER	<b>Indoor Air Trtmnt:</b>	NO
<b>Spill Amount:</b>	5	<b>POE Water Trtmnt:</b>	NO
<b>Units:</b>	GALLONS	<b>Vapor Abatement:</b>	NO
<b>Staff:</b>	MCGARY		
<b>Comments:</b>	HOME OWNER DISCOVERED LEAK IN TANK. CALLED IN CAB SERVICES TO REMOVE TANK AS NOT USED		

**Owners**

<b>Owner Company:</b>	
<b>Owner First Name:</b>	JILL
<b>Owner Last Name:</b>	SEABROOK
<b>Owner Address 1:</b>	11 HILL STREET
<b>Owner Address 2:</b>	
<b>Owner Town:</b>	DOVER
<b>Owner State:</b>	NH
<b>Owner Zip:</b>	
<b>Owner Phone:</b>	617-388-2166

**OneStop Data Mapper - Remediation Sites**

Map Key	Number of Records	Direction	Distance (mi/ft)	Elev/Diff (ft)	Site	DB
---------	-------------------	-----------	------------------	----------------	------	----

**Master ID:** 62205  
**Project No:** 16712  
**Project Type:** OPUF  
**Site Name:** SEABROOK RESIDENCE  
**Address:** 11 HILL ST  
**Town:** DOVER  
**Geometry:**  
**Risk:** No sources, no ambient groundwater quality standard violations onsite.  
**Onestop Link:** <http://www4.des.state.nh.us/DESOneStop/PRSDetail.aspx?ID=0016712&Type=PRS>

**GIS Type:** PROJECT  
**Workload:** Low priority.  
**Latitude:** 43.204457  
**Longitude:** -70.870575  
**Collect Method:**  
**Staff:** CLOSED

<a href="#">10</a>	1 of 1	WSW	0.12 / 645.80	75.80 / -8	KEEFE PROPERTY 22 HILL ST DOVER NH	LST
--------------------	--------	-----	---------------	------------	------------------------------------------	-----

**Site No:** 200810028  
**Site Name:** KEEFE PROPERTY

**Projects Details**

**Project No:** 20074  
**Discovery Date:** 09/29/2008  
**Eligible:** PERMANENTLY ELIGIBLE  
**Elig Determine on:** 04/10/2009  
**MTBE:** No  
**Brownfield:** No  
**Wellhead Prot Area:** No  
**Assigned to:** CLOSED  
**Project Type:** On-premise Use Facility Containing Fuel Oil  
**Risk Level:** NO SOURCES/NO AGQS VIO'S FROM ONSITE  
**Facility ID:**  
**OPUF Type:**  
**Project Name:**  
**Project Manager:**  
**Resp Party First Name:**  
**Resp Party Last Name:**  
**Resp Party Title:**

**Resp Party Company:** JUDITH KEEFE  
**Resp Party Addr 1:** 22 HILL STREET  
**Resp Party Addr 2:**  
**Resp Party Town:** DOVER  
**Resp Party State:** NH  
**Resp Party Zip:** 03820  
**Resp Party Phone:** 603-742-1419

**Project Activity Details**

**Activity No:** 142404  
**Submittal Date:** 11/26/2008  
**Submittal Desc:** Additional Information Received  
**Action Date:** 12/18/2008  
**Action Desc:** Regulatory Action Compl.-DES File Closed  
**Comments:**

**Project Activity Documents Details**

**Doc Type:** REPORT TO DES  
**Doc Name Title:** SUB-SLAB SOURCE CHARACTERIZATION REPORT 26-NOV-2008 \*\*Note: Many records provided by the department have a truncated [Doc Name Title] field.  
**Doc Submitted Date:** 11/26/2008  
**Document ID URL:** <http://www2.des.state.nh.us/IISProxy/IISProxy.dll?ContentId=4148642>

**Doc Type:** CORRESPONDENCE-FROM  
**Doc Name Title:** CERTIFICATE OF NO FURTHER ACTION AND RESPONSE TO SUB SLAB SOURCE CHARACTERIZATION REPORT PREPARED BY STONEHILL ENVIRONMENTAL INC DATED NOVEMBER 26 2008 \*\*Note: Many records provided by the department have a truncated [Doc Name Title] field.  
**Doc Submitted Date:** 12/18/2008  
**Document ID URL:** <http://www2.des.state.nh.us/IISProxy/IISProxy.dll?ContentId=4154900>

**Project Activity Details**

<b>Map Key</b>	<b>Number of Records</b>	<b>Direction</b>	<b>Distance (mi/ft)</b>	<b>Elev/Diff (ft)</b>	<b>Site</b>	<b>DB</b>
<b>Activity No:</b>		140681				
<b>Submittal Date:</b>		10/03/2008				
<b>Submittal Desc:</b>		Discharge of a Regulated Substance				
<b>Action Date:</b>		10/03/2008				
<b>Action Desc:</b>		Field Site Inspection				
<b>Comments:</b>						

**Project Activity Documents Details**

**Doc Type:** REPORT FROM DES  
**Doc Name Title:** TELEPHONE AND SITE VISIT RECORDS \*\*Note: Many records provided by the department have a truncated [Doc Name Title] field.  
**Doc Submitted Date:** 10/03/2008  
**Document ID URL:** http://www2.des.state.nh.us/IISProxy/IISProxy.dll?ContentId=4150354

**Project Activity Details**

**Activity No:** 140682  
**Submittal Date:** 10/14/2008  
**Submittal Desc:** Initial Response Workscope Rcvd(OPUF)  
**Action Date:** 10/14/2008  
**Action Desc:** Work Scope Approved  
**Comments:**

**Project Activity Documents Details**

**Doc Type:** REPORT FROM DES  
**Doc Name Title:** TELEPHONE RECORD \*\*Note: Many records provided by the department have a truncated [Doc Name Title] field.  
**Doc Submitted Date:** 10/21/2008  
**Document ID URL:** http://www2.des.state.nh.us/IISProxy/IISProxy.dll?ContentId=4150355

**Doc Type:** WORKSCOPE/BUDGET  
**Doc Name Title:** WORKSCOPE APPROVAL TO CONDUCT A SUB SLAB INVESTIGATION \*\*Note: Many records provided by the department have a truncated [Doc Name Title] field.  
**Doc Submitted Date:** 10/14/2008  
**Document ID URL:** http://www2.des.state.nh.us/IISProxy/IISProxy.dll?ContentId=4158495

**Project Activity Details**

**Activity No:** 143984  
**Submittal Date:** 11/14/2008  
**Submittal Desc:** Change Order  
**Action Date:** 11/14/2008  
**Action Desc:** Change Order Approved  
**Comments:**

**Project Activity Documents Details**

**Activity No:** 142914  
**Submittal Date:** 12/12/2008  
**Submittal Desc:** Additional Information Received  
**Action Date:** 12/19/2008  
**Action Desc:** No Action Necessary (Report filed)  
**Comments:**

**Project Activity Documents Details**

**Activity No:** 146503  
**Submittal Date:** 04/10/2009  
**Submittal Desc:** Fund Reimbursement Request Received  
**Action Date:** 09/14/2009  
**Action Desc:** Fund Reimbursement Request Approved

Map Key	Number of Records	Direction	Distance (mi/ft)	Elev/Diff (ft)	Site	DB
---------	-------------------	-----------	------------------	----------------	------	----

**Comments:**

**Project Activity Documents Details**

**Doc Type:** REIMBURSEMENT  
**Doc Name Title:** CERIFICATION OF COMPLIANCE \*\*Note: Many records provided by the department have a truncated [Doc Name Title] field.  
**Doc Submitted Date:** 04/27/2009  
**Document ID URL:** http://www2.des.state.nh.us/IISProxy/IISProxy.dll?ContentId=4173528

**Doc Type:** REIMBURSEMENT  
**Doc Name Title:** DOCUMENTATION OF INSURANCE COVERAGE DATED 04-DEC-2008 \*\*Note: Many records provided by the department have a truncated [Doc Name Title] field.  
**Doc Submitted Date:** 12/04/2008  
**Document ID URL:** http://www2.des.state.nh.us/IISProxy/IISProxy.dll?ContentId=4156616

**Doc Type:** REIMBURSEMENT  
**Doc Name Title:** CERTIFICATION OF OPUF TANK COMPLIANCE \*\*Note: Many records provided by the department have a truncated [Doc Name Title] field.  
**Doc Submitted Date:** 04/10/2009  
**Document ID URL:** http://www2.des.state.nh.us/IISProxy/IISProxy.dll?ContentId=4173573

**Doc Type:** REIMBURSEMENT  
**Doc Name Title:** NOTICE OF REIMBURSEMENT NO. 1 \*\*Note: Many records provided by the department have a truncated [Doc Name Title] field.  
**Doc Submitted Date:** 09/14/2009  
**Document ID URL:** http://www2.des.state.nh.us/IISProxy/IISProxy.dll?ContentId=4191643

**Doc Type:** REIMBURSEMENT  
**Doc Name Title:** DOCUMENTATION OF INSURANCE COVERAGE DATED 05-NOV-2008 \*\*Note: Many records provided by the department have a truncated [Doc Name Title] field.  
**Doc Submitted Date:** 11/05/2008  
**Document ID URL:** http://www2.des.state.nh.us/IISProxy/IISProxy.dll?ContentId=4173571

**Doc Type:** REIMBURSEMENT  
**Doc Name Title:** REQUEST FOR REIMBURSEMENT AUTHORIZATION \*\*Note: Many records provided by the department have a truncated [Doc Name Title] field.  
**Doc Submitted Date:** 10/24/2008  
**Document ID URL:** http://www2.des.state.nh.us/IISProxy/IISProxy.dll?ContentId=4173572

**Incident Details**

<b>Incident Date:</b>	09/29/2008	<b>Alt Water Supply:</b>	NO
<b>Notification Date:</b>	10/03/2008	<b>Bottled Wtr Supplied:</b>	NO
<b>Substance Name:</b>	#2 FUEL OIL	<b>Free Prod Removal:</b>	NO
<b>Spill Origin:</b>	AST LINELEAK	<b>Indoor Air Trtmnt:</b>	NO
<b>Spill Amount:</b>	100	<b>POE Water Trtmnt:</b>	NO
<b>Units:</b>	GALLONS	<b>Vapor Abatement:</b>	NO
<b>Staff:</b>	MCGARY		
<b>Comments:</b>			

**Owners**

**Owner Company:**  
**Owner First Name:** JUDITH  
**Owner Last Name:** KEEFE  
**Owner Address 1:** 22 HILL STREET  
**Owner Address 2:**  
**Owner Town:** DOVER  
**Owner State:** NH  
**Owner Zip:** 03820  
**Owner Phone:** 603-742-1419

**OneStop Data Mapper - Remediation Sites**

Map Key	Number of Records	Direction	Distance (mi/ft)	Elev/Diff (ft)	Site	DB
---------	-------------------	-----------	------------------	----------------	------	----

<b>Master ID:</b>	63525				<b>GIS Type:</b>	PROJECT
<b>Project No:</b>	20074				<b>Workload:</b>	Low priority.
<b>Project Type:</b>	OPUF				<b>Latitude:</b>	43.204755
<b>Site Name:</b>	KEEFE PROPERTY				<b>Longitude:</b>	-70.871485
<b>Address:</b>	22 HILL ST				<b>Collect Method:</b>	ADDRESS GEOCODED
<b>Town:</b>	DOVER				<b>Staff:</b>	CLOSED
<b>Geometry:</b>						
<b>Risk:</b>	No sources, no ambient groundwater quality standard violations onsite.					
<b>Onestop Link:</b>	<a href="http://www4.des.state.nh.us/DEOneStop/PRSDetail.aspx?ID=0020074&amp;Type=PRS">http://www4.des.state.nh.us/DEOneStop/PRSDetail.aspx?ID=0020074&amp;Type=PRS</a>					

<a href="#">11</a>	1 of 1	<b>SSW</b>	<b>0.15 / 806.88</b>	<b>68.30 / -15</b>	<b>DF RICHARD ENERGEE 85 BROADWAY DOVER NH 03820</b>	<b>RCRA NON GEN</b>
--------------------	--------	------------	----------------------	--------------------	--------------------------------------------------------------	-------------------------

<b>EPA Handler ID:</b>	NHD510189962
<b>Gen Status Universe:</b>	No Report
<b>Contact Name:</b>	RICHARD CARD
<b>Contact Address:</b>	PO BOX 669 , , DOVER , NH, 03821-0669 , US
<b>Contact Phone No and Ext:</b>	603-742-2020
<b>Contact Email:</b>	RICK@DFRICHARD.COM
<b>Contact Country:</b>	US
<b>County Name:</b>	STRAFFORD
<b>EPA Region:</b>	01
<b>Land Type:</b>	Private
<b>Receive Date:</b>	20091223

#### Violation/Evaluation Summary

**Note:** NO RECORDS: As of May 2020, there are no Compliance Monitoring and Enforcement (violation) records associated with this facility (EPA ID).

#### Handler Summary

<b>Importer Activity:</b>	No
<b>Mixed Waste Generator:</b>	No
<b>Transporter Activity:</b>	No
<b>Transfer Facility:</b>	No
<b>Onsite Burner Exemption:</b>	No
<b>Furnace Exemption:</b>	No
<b>Underground Injection Activity:</b>	No
<b>Commercial TSD:</b>	No
<b>Used Oil Transporter:</b>	No
<b>Used Oil Transfer Facility:</b>	No
<b>Used Oil Processor:</b>	No
<b>Used Oil Refiner:</b>	No
<b>Used Oil Burner:</b>	No
<b>Used Oil Market Burner:</b>	No
<b>Used Oil Spec Marketer:</b>	No

#### Hazardous Waste Handler Details

<b>Sequence No:</b>	3
<b>Receive Date:</b>	20050914
<b>Handler Name:</b>	DF RICHARD ENERGEE
<b>Source Type:</b>	Implementer
<b>Federal Waste Generator Code:</b>	2
<b>Generator Code Description:</b>	Small Quantity Generator

#### Hazardous Waste Handler Details

<b>Sequence No:</b>	4
<b>Receive Date:</b>	20050914
<b>Handler Name:</b>	DF RICHARD ENERGEE



Map Key	Number of Records	Direction	Distance (mi/ft)	Elev/Diff (ft)	Site	DB
---------	-------------------	-----------	------------------	----------------	------	----

**Source Type:** Implementer  
**Federal Waste Generator Code:** 2  
**Generator Code Description:** Small Quantity Generator

**Hazardous Waste Handler Details**

**Sequence No:** 15  
**Receive Date:** 20051102  
**Handler Name:** DF RICHARD ENERGEGY  
**Source Type:** Implementer  
**Federal Waste Generator Code:** N  
**Generator Code Description:** Not a Generator, Verified

**Hazardous Waste Handler Details**

**Sequence No:** 24  
**Receive Date:** 20091223  
**Handler Name:** DF RICHARD ENERGEGY  
**Source Type:** Implementer  
**Federal Waste Generator Code:** N  
**Generator Code Description:** Not a Generator, Verified

**Historical Handler Details**

**Receive Dt:** 20051102  
**Generator Code Description:** Not a Generator, Verified  
**Handler Name:** DF RICHARD ENERGEGY

**Receive Dt:** 20050914  
**Generator Code Description:** Small Quantity Generator  
**Handler Name:** DF RICHARD ENERGEGY

**Receive Dt:** 20050914  
**Generator Code Description:** Small Quantity Generator  
**Handler Name:** DF RICHARD ENERGEGY

<a href="#">12</a>	1 of 5	SSW	0.17 / 897.15	68.14 / -16	D F RICHARD INC 81 BROADWAY DOVER NH	ALL SITES
--------------------	--------	-----	---------------	-------------	--------------------------------------------	-----------

**Site No:** 198806025  
**Site Name:** D F RICHARD INC  
**Area of Interest:** Groundwater Discharge Site; Remediation Site

**Projects Details**

<b>Project No:</b> 5956 <b>Facility ID:</b> <b>Discovery Date:</b> 09/07/1995 <b>Eligible:</b> <b>Elig Determine on:</b> <b>MTBE:</b> No <b>Brownfield:</b> No <b>Wellhead Prot Area:</b> Unknown <b>Assigned to:</b> CLOSED <b>OPUF Type:</b> <b>Project Manager:</b> <b>Project Type:</b> Underground Injection Control <b>Risk Level:</b> NO SOURCES/NO AGQS VIO'S FROM ONSITE	<b>Project Name:</b> <b>Resp Party Company:</b> D.F. RICHARDS INC. <b>Resp Party Title:</b> <b>RP First Name:</b> <b>RP Last Name:</b> <b>Resp Party Addr 1:</b> 81 BROADWAY <b>Resp Party Addr 2:</b> <b>Resp Party Town:</b> DOVER <b>Resp Party State:</b> NH <b>Resp Party Zip:</b> 03820 <b>Resp Party Phone:</b> 603-742-2020
-----------------------------------------------------------------------------------------------------------------------------------------------------------------------------------------------------------------------------------------------------------------------------------------------------------------------------------------------------------------------------------------------------------------------	-------------------------------------------------------------------------------------------------------------------------------------------------------------------------------------------------------------------------------------------------------------------------------------------------------------------------------------------------------------------

**Project Activity Details**

Map Key	Number of Records	Direction	Distance (mi/ft)	Elev/Diff (ft)	Site	DB
---------	-------------------	-----------	------------------	----------------	------	----

**Activity No:** 30087  
**Submittal Date:** 09/19/1995  
**Submittal Desc:** Additional Information Received  
**Action Date:** 09/17/1995  
**Action Desc:** Regulatory Action Compl.-DES File Closed  
**Comments:**

**Owners**

<b>Owner Company:</b>	D F RICHARD INC	<b>Owner Address 2:</b>	
<b>Owner Title:</b>		<b>Owner City:</b>	DOVER
<b>Owner First Name:</b>		<b>Owner State:</b>	NH
<b>Owner Last Name:</b>		<b>Owner Zip:</b>	03820
<b>Owner Address 1:</b>	81 BROADWAY	<b>Owner Phone:</b>	603-742-2020

**OneStop Data Mapper - Remediation Sites**

<b>Master ID:</b>	1252	<b>Town:</b>	DOVER
<b>Project No:</b>	5956	<b>Staff:</b>	CLOSED
<b>Project Type:</b>	UIC	<b>Latitude:</b>	43.20315
<b>Site Name:</b>	D F RICHARD INC	<b>Longitude:</b>	-70.869655
<b>Site Address:</b>	81 BROADWAY	<b>Collect Method:</b>	
<b>Workload Priority:</b>	Low priority.	<b>GIS Type:</b>	PROJECT
<b>Geometry:</b>			
<b>Risk:</b>	No sources, no ambient groundwater quality standard violations onsite.		
<b>Onestop Link:</b>	<a href="http://www4.des.state.nh.us/DESONestop/PRSDetail.aspx?ID=0005956&amp;Type=GWP">http://www4.des.state.nh.us/DESONestop/PRSDetail.aspx?ID=0005956&amp;Type=GWP</a>		

<a href="#">12</a>	2 of 5	SSW	0.17 / 897.15	68.14 / -16	D F RICHARD INC 81 BROADWAY DOVER NH	LAST
--------------------	--------	-----	---------------	-------------	--------------------------------------------	------

**Site No:** 198806025  
**Site Name:** D F RICHARD INC

**Projects Details**

<b>Project No:</b>	585	<b>Resp Party Company:</b>	D.F. RICHARD INC.
<b>Discovery Date:</b>	06/09/1988	<b>Resp Party Addr 1:</b>	124 BROADWAY PO BOX 669
<b>Eligible:</b>	PERMANENTLY ELIGIBLE	<b>Resp Party Addr 2:</b>	
<b>Elig Determine on:</b>	07/15/1995	<b>Resp Party Town:</b>	DOVER
<b>MTBE:</b>	Yes	<b>Resp Party State:</b>	NH
<b>Brownfield:</b>	No	<b>Resp Party Zip:</b>	03820
<b>Wellhead Prot Area:</b>	No	<b>Resp Party Phone:</b>	603-742-2020
<b>Assigned to:</b>	CLOSED		
<b>Project Type:</b>	Leaking Bulk Storage Facility Containing Heating Fuel Oil		
<b>Risk Level:</b>	NO SOURCES/NO AGQS VIO'S FROM ONSITE		
<b>Facility ID:</b>			
<b>OPUF Type:</b>			
<b>Project Name:</b>			
<b>Project Manager:</b>			
<b>Resp Party First Name:</b>			
<b>Resp Party Last Name:</b>			
<b>Resp Party Title:</b>			

**Project Documents Details**

**Doc Type:** PERMIT INFORMATION  
**Doc Name Title:** GWP-198806025-D-002 BIENNIAL WATER QUALITY SAMPLING RESULTS & FREE PRODUCT RECOVERY ACTIONS THROUGH APRIL 2005 SAMPLING EPISODE BY JACQUES WHITFORD 7-JUL-05  
**Doc Submitted Date:** 07/11/2005  
**Document ID URL:** <http://www2.des.state.nh.us/IISProxy/IISProxy.dll?ContentId=3920246>  
**Doc Type:** PERMIT INFORMATION

<b>Map Key</b>	<b>Number of Records</b>	<b>Direction</b>	<b>Distance (mi/ft)</b>	<b>Elev/Diff (ft)</b>	<b>Site</b>	<b>DB</b>
----------------	--------------------------	------------------	-------------------------	-----------------------	-------------	-----------

<b>Doc Name Title:</b>	GWP-198806025-D-002 MAY 2006 WATER SAMPLING RESULTS AND FREE PRODUCT ACTIVITIES 10-AUG-2006					
<b>Doc Submitted Date:</b>	08/11/2006					
<b>Document ID URL:</b>	http://www2.des.state.nh.us/IISProxy/IISProxy.dll?ContentId=3987606					

**Project Activity Details**

<b>Activity No:</b>	114521
<b>Submittal Date:</b>	08/11/2006
<b>Submittal Desc:</b>	Permit Related GW Data Submittal
<b>Action Date:</b>	08/28/2006
<b>Action Desc:</b>	Technical Report Approved
<b>Comments:</b>	

**Project Activity Details**

<b>Activity No:</b>	40950
<b>Submittal Date:</b>	12/05/1997
<b>Submittal Desc:</b>	Fund Reimbursement Request Received
<b>Action Date:</b>	02/18/1998
<b>Action Desc:</b>	Fund Reimbursement Request Approved
<b>Comments:</b>	

**Project Activity Details**

<b>Activity No:</b>	70603
<b>Submittal Date:</b>	02/01/1995
<b>Submittal Desc:</b>	Waiver Request Received
<b>Action Date:</b>	02/15/1995
<b>Action Desc:</b>	ODD Fund Approval (other than Reimb.)
<b>Comments:</b>	

**Project Activity Details**

<b>Activity No:</b>	26249
<b>Submittal Date:</b>	09/26/1994
<b>Submittal Desc:</b>	Site Investigation Report Received
<b>Action Date:</b>	01/27/1995
<b>Action Desc:</b>	Additional Information Requested
<b>Comments:</b>	

**Project Activity Details**

<b>Activity No:</b>	35673
<b>Submittal Date:</b>	10/21/1996
<b>Submittal Desc:</b>	Work Scope Submitted
<b>Action Date:</b>	11/06/1996
<b>Action Desc:</b>	Work Scope Approved
<b>Comments:</b>	

**Project Activity Details**

<b>Activity No:</b>	38907
<b>Submittal Date:</b>	06/13/1997
<b>Submittal Desc:</b>	Fund Reimbursement Request Received
<b>Action Date:</b>	09/02/1997
<b>Action Desc:</b>	Fund Reimbursement Request Approved
<b>Comments:</b>	

**Project Activity Details**

<b>Map Key</b>	<b>Number of Records</b>	<b>Direction</b>	<b>Distance (mi/ft)</b>	<b>Elev/Diff (ft)</b>	<b>Site</b>	<b>DB</b>
<b>Activity No:</b>			66819			
<b>Submittal Date:</b>			01/14/2002			
<b>Submittal Desc:</b>			Fund Reimbursement Request Received			
<b>Action Date:</b>			03/22/2002			
<b>Action Desc:</b>			Fund Reimbursement Request Approved			
<b>Comments:</b>						
<b><u>Project Activity Details</u></b>						
<b>Activity No:</b>			67691			
<b>Submittal Date:</b>			02/12/2002			
<b>Submittal Desc:</b>			Annual Report Received			
<b>Action Date:</b>			03/01/2002			
<b>Action Desc:</b>			Technical Report Approved			
<b>Comments:</b>						
<b><u>Project Activity Details</u></b>						
<b>Activity No:</b>			90163			
<b>Submittal Date:</b>			06/25/2004			
<b>Submittal Desc:</b>			Additional Information Received			
<b>Action Date:</b>			09/10/2004			
<b>Action Desc:</b>			Technical Report Approved			
<b>Comments:</b>						
<b><u>Project Activity Documents</u></b>						
<b>Doc Type:</b>			REPORT			
<b>Doc Name Title:</b>			Biannual Water Quality Sampling Results and Free Product Recovery Actions through April 2004 Sampling Episode Dated 6/24/04			
<b>Doc Submitted Date:</b>			06/25/2004			
<b>Document ID URL:</b>			http://www2.des.state.nh.us/IISProxy/IISProxy.dll?ContentId=3844247			
<b><u>Project Activity Details</u></b>						
<b>Activity No:</b>			214067			
<b>Submittal Date:</b>			12/12/2014			
<b>Submittal Desc:</b>			Fund Reimbursement Request Received			
<b>Action Date:</b>			12/17/2014			
<b>Action Desc:</b>			Fund Reimbursement Request Approved			
<b>Comments:</b>			APPROVED BY DES			
<b><u>Project Activity Documents</u></b>						
<b>Doc Type:</b>			REIMBURSEMENT			
<b>Doc Name Title:</b>			NOTICE OF REIMBURSEMENT NO. 16			
<b>Doc Submitted Date:</b>			12/17/2014			
<b>Document ID URL:</b>			http://www2.des.state.nh.us/IISProxy/IISProxy.dll?ContentId=4525947			
<b><u>Project Activity Details</u></b>						
<b>Activity No:</b>			2574			
<b>Submittal Date:</b>						
<b>Submittal Desc:</b>						
<b>Action Date:</b>			09/13/1989			
<b>Action Desc:</b>			Site Investigation Report Requested			
<b>Comments:</b>						
<b><u>Project Activity Details</u></b>						
<b>Activity No:</b>			28022			

<b>Map Key</b>	<b>Number of Records</b>	<b>Direction</b>	<b>Distance (mi/ft)</b>	<b>Elev/Diff (ft)</b>	<b>Site</b>	<b>DB</b>
----------------	--------------------------	------------------	-------------------------	-----------------------	-------------	-----------

**Submittal Date:**  
**Submittal Desc:**  
**Action Date:** 04/28/1995  
**Action Desc:** Facility (UST,AST,etc) Out of Compliance  
**Comments:**

**Project Activity Details**

**Activity No:** 39171  
**Submittal Date:** 05/05/1997  
**Submittal Desc:** Work Scope Submitted  
**Action Date:** 08/01/1997  
**Action Desc:** Additional Information Requested  
**Comments:**

**Project Activity Details**

**Activity No:** 40823  
**Submittal Date:** 11/04/1997  
**Submittal Desc:** Fund Reimbursement Request Received  
**Action Date:** 03/25/1998  
**Action Desc:** Fund Submittal Incomplete  
**Comments:**

**Project Activity Details**

**Activity No:** 42829  
**Submittal Date:** 03/23/1998  
**Submittal Desc:** Fund Reimbursement Request Received  
**Action Date:** 05/26/1998  
**Action Desc:** Fund Reimbursement Request Approved  
**Comments:**

**Project Activity Details**

**Activity No:** 45700  
**Submittal Date:** 08/26/1998  
**Submittal Desc:** Groundwater Permit Application Received  
**Action Date:** 03/18/1999  
**Action Desc:** Groundwater Permit Issued  
**Comments:**

**Project Activity Documents**

**Doc Type:** PERMIT INFORMATION  
**Doc Name Title:** GWP-198806025-D-001 GROUNDWATER MANAGEMENT PERMIT  
**Doc Submitted Date:** 03/18/1999  
**Document ID URL:** <http://www2.des.state.nh.us/IISProxy/IISProxy.dll?ContentId=4153887>

**Project Activity Details**

**Activity No:** 52723  
**Submittal Date:** 12/30/1999  
**Submittal Desc:** Work Scope Submitted  
**Action Date:** 01/27/2000  
**Action Desc:** Work Scope Approved  
**Comments:**

**Project Activity Details**

**Activity No:** 60718

<b>Map Key</b>	<b>Number of Records</b>	<b>Direction</b>	<b>Distance (mi/ft)</b>	<b>Elev/Diff (ft)</b>	<b>Site</b>	<b>DB</b>
----------------	--------------------------	------------------	-------------------------	-----------------------	-------------	-----------

**Submittal Date:** 02/14/2001  
**Submittal Desc:** Annual Report Received  
**Action Date:** 06/25/2001  
**Action Desc:** Technical Report Approved  
**Comments:**

**Project Activity Details**

**Activity No:** 121075  
**Submittal Date:** 02/20/2007  
**Submittal Desc:** Annual Report Received  
**Action Date:** 03/21/2007  
**Action Desc:** Notice of Intent of State Action (state-  
**Comments:**

**Project Activity Documents**

**Doc Type:** PERMIT INFORMATION  
**Doc Name Title:** GWP-198806025-D-002 2006 ANNUAL REPORT 31-JAN-2007  
**Doc Submitted Date:** 02/20/2007  
**Document ID URL:** <http://www2.des.state.nh.us/IISProxy/IISProxy.dll?ContentId=4015206>

**Doc Type:** CORRESPONDENCE-FROM  
**Doc Name Title:** RESPONSE TO 2006 ANNUAL REPORT PREPARED BY JACQUES WHITFORD DATED JANUARY 31 2007  
**Doc Submitted Date:** 03/21/2007  
**Document ID URL:** <http://www2.des.state.nh.us/IISProxy/IISProxy.dll?ContentId=4018277>

**Project Activity Details**

**Activity No:** 162543  
**Submittal Date:** 10/10/2010  
**Submittal Desc:** Tank Closure Report  
**Action Date:** 11/29/2010  
**Action Desc:** Technical Report Approved  
**Comments:** NFA

**Project Activity Details**

**Activity No:** 29343  
**Submittal Date:** 08/02/1995  
**Submittal Desc:** Facility Comp. Determination Required  
**Action Date:** 07/28/1995  
**Action Desc:** Facility (UST, AST, etc) In Compliance  
**Comments:**

**Project Activity Details**

**Activity No:** 30520  
**Submittal Date:** 10/13/1995  
**Submittal Desc:** Work Scope Submitted  
**Action Date:** 11/29/1995  
**Action Desc:** Work Scope Approved  
**Comments:**

**Project Activity Details**

**Activity No:** 36442  
**Submittal Date:** 11/26/1996  
**Submittal Desc:** Work Scope Submitted  
**Action Date:** 12/18/1996  
**Action Desc:** Work Scope Approved  
**Comments:**



<b>Map Key</b>	<b>Number of Records</b>	<b>Direction</b>	<b>Distance (mi/ft)</b>	<b>Elev/Diff (ft)</b>	<b>Site</b>	<b>DB</b>
----------------	--------------------------	------------------	-------------------------	-----------------------	-------------	-----------

**Project Activity Details**

**Activity No:** 37849  
**Submittal Date:** 02/27/1997  
**Submittal Desc:** Work Scope Submitted  
**Action Date:** 03/21/1997  
**Action Desc:** Work Scope Approved  
**Comments:**

**Project Activity Details**

**Activity No:** 43732  
**Submittal Date:** 05/26/1998  
**Submittal Desc:** Groundwater Permit Application Received  
**Action Date:** 08/07/1998  
**Action Desc:** Additional Information Requested  
**Comments:**

**Project Activity Details**

**Activity No:** 51547  
**Submittal Date:** 11/01/1999  
**Submittal Desc:** Additional Information Received  
**Action Date:** 01/27/2000  
**Action Desc:** Technical Report Approved  
**Comments:**

**Project Activity Details**

**Activity No:** 55082  
**Submittal Date:** 06/06/2000  
**Submittal Desc:** Additional Information Received  
**Action Date:** 08/24/2000  
**Action Desc:** Technical Report Approved  
**Comments:**

**Project Activity Details**

**Activity No:** 59990  
**Submittal Date:** 01/26/2001  
**Submittal Desc:** Work Scope Submitted  
**Action Date:** 04/24/2001  
**Action Desc:** Work Scope Approved  
**Comments:**

**Project Activity Details**

**Activity No:** 77994  
**Submittal Date:** 01/20/2000  
**Submittal Desc:** Fund Reimbursement Request Received  
**Action Date:** 03/01/2000  
**Action Desc:** Fund Reimbursement Request Approved  
**Comments:**

**Project Activity Details**

**Activity No:** 96339  
**Submittal Date:** 01/20/2005  
**Submittal Desc:** Annual Report Received  
**Action Date:** 01/25/2005

<b>Map Key</b>	<b>Number of Records</b>	<b>Direction</b>	<b>Distance (mi/ft)</b>	<b>Elev/Diff (ft)</b>	<b>Site</b>	<b>DB</b>
----------------	--------------------------	------------------	-------------------------	-----------------------	-------------	-----------

**Action Desc:** Technical Report Approved  
**Comments:**

**Project Activity Documents**

**Doc Type:** PERMIT INFORMATION  
**Doc Name Title:** GWP-198806025-D-002 2004 Annual Report Dated 1/18/05  
**Doc Submitted Date:** 01/20/2005  
**Document ID URL:** http://www2.des.state.nh.us/IISProxy/IISProxy.dll?ContentId=3891159

**Project Activity Details**

**Activity No:** 26915  
**Submittal Date:** 02/09/1995  
**Submittal Desc:** Facility Comp. Determination Required  
**Action Date:** 03/15/1995  
**Action Desc:** Facility (UST,AST,etc) Out of Compliance  
**Comments:**

**Project Activity Details**

**Activity No:** 35912  
**Submittal Date:** 11/05/1996  
**Submittal Desc:** Work Scope Submitted  
**Action Date:** 02/14/1997  
**Action Desc:** Work Scope Approved  
**Comments:**

**Project Activity Details**

**Activity No:** 39244  
**Submittal Date:** 06/30/1997  
**Submittal Desc:** Additional Information Received  
**Action Date:** 08/12/1997  
**Action Desc:** Remediation Revisions Requested  
**Comments:**

**Project Activity Details**

**Activity No:** 43259  
**Submittal Date:** 03/25/1998  
**Submittal Desc:** Additional Information Received  
**Action Date:** 05/12/1998  
**Action Desc:** Additional Information Requested  
**Comments:**

**Project Activity Details**

**Activity No:** 44744  
**Submittal Date:** 07/20/1998  
**Submittal Desc:** Fund Reimbursement Request Received  
**Action Date:** 09/23/1998  
**Action Desc:** Fund Reimbursement Request Approved  
**Comments:**

**Project Activity Details**

**Activity No:** 45702  
**Submittal Date:** 08/26/1998  
**Submittal Desc:** Additional Information Received  
**Action Date:** 03/10/1999

<b>Map Key</b>	<b>Number of Records</b>	<b>Direction</b>	<b>Distance (mi/ft)</b>	<b>Elev/Diff (ft)</b>	<b>Site</b>	<b>DB</b>
----------------	--------------------------	------------------	-------------------------	-----------------------	-------------	-----------

**Action Desc:** Technical Report Approved  
**Comments:**

**Project Activity Details**

**Activity No:** 47371  
**Submittal Date:** 02/16/1999  
**Submittal Desc:** Fund Reimbursement Request Received  
**Action Date:** 06/02/1999  
**Action Desc:** Fund Reimbursement Request Approved  
**Comments:**

**Project Activity Details**

**Activity No:** 52332  
**Submittal Date:**  
**Submittal Desc:**  
**Action Date:** 12/27/1999  
**Action Desc:** Monitoring(Freq.,Param.,Loc.) Deficient  
**Comments:**

**Project Activity Details**

**Activity No:** 56285  
**Submittal Date:** 08/11/2000  
**Submittal Desc:** Fund Reimbursement Request Received  
**Action Date:** 09/26/2000  
**Action Desc:** Fund Reimbursement Request Approved  
**Comments:**

**Project Activity Details**

**Activity No:** 86497  
**Submittal Date:** 03/10/2004  
**Submittal Desc:** Groundwater Permit Application Received  
**Action Date:** 06/14/2004  
**Action Desc:** Groundwater Permit Issued  
**Comments:**

**Project Activity Documents**

**Doc Type:** PERMIT INFORMATION  
**Doc Name Title:** GWP-198806025-D-002 GROUNDWATER MANAGEMENT PERMIT BY M ESTABROOK  
**Doc Submitted Date:** 06/14/2004  
**Document ID URL:** <http://www2.des.state.nh.us/IISProxy/IISProxy.dll?ContentId=3863880>

**Doc Type:** PERMIT INFORMATION  
**Doc Name Title:** GWP-198806025-D-002 GROUNDWATER MANAGEMENT PERMIT BY M ESTABROOK  
**Doc Submitted Date:** 06/14/2004  
**Document ID URL:** <http://www2.des.state.nh.us/IISProxy/IISProxy.dll?ContentId=3823129>

**Project Activity Details**

**Activity No:** 98227  
**Submittal Date:** 03/28/2005  
**Submittal Desc:** Fund Reimbursement Request Received  
**Action Date:** 05/11/2005  
**Action Desc:** Fund Reimbursement Request Approved  
**Comments:**

**Project Activity Documents**

<i>Map Key</i>	<i>Number of Records</i>	<i>Direction</i>	<i>Distance (mi/ft)</i>	<i>Elev/Diff (ft)</i>	<i>Site</i>	<i>DB</i>
----------------	--------------------------	------------------	-------------------------	-----------------------	-------------	-----------

**Doc Type:** REIMBURSEMENT  
**Doc Name Title:** NOTICE OF REIMBURSEMENT NO. 12  
**Doc Submitted Date:** 05/11/2005  
**Document ID URL:** http://www2.des.state.nh.us/IISProxy/IISProxy.dll?ContentId=3904340

**Project Activity Details**

**Activity No:** 101554  
**Submittal Date:** 07/11/2005  
**Submittal Desc:** Permit Related GW Data Submittal  
**Action Date:** 10/17/2005  
**Action Desc:** Technical Report Approved  
**Comments:**

**Project Activity Details**

**Activity No:** 126324  
**Submittal Date:** 07/24/2007  
**Submittal Desc:** Fund Reimbursement Request Received  
**Action Date:** 08/29/2007  
**Action Desc:** Fund Reimbursement Request Approved  
**Comments:**

**Project Activity Documents**

**Doc Type:** REIMBURSEMENT  
**Doc Name Title:** NOTICE OF REIMBURSEMENT NO. 15  
**Doc Submitted Date:** 08/29/2007  
**Document ID URL:** http://www2.des.state.nh.us/IISProxy/IISProxy.dll?ContentId=4043464

**Project Activity Details**

**Activity No:** 27465  
**Submittal Date:** 08/02/1995  
**Submittal Desc:** Work Scope Submitted  
**Action Date:** 08/24/1995  
**Action Desc:** Additional Information Requested  
**Comments:**

**Project Activity Details**

**Activity No:** 29189  
**Submittal Date:** 07/17/1995  
**Submittal Desc:** Remedial Action Plan Submitted  
**Action Date:** 08/24/1995  
**Action Desc:** Additional Information Requested  
**Comments:**

**Project Activity Details**

**Activity No:** 52159  
**Submittal Date:** 12/16/1999  
**Submittal Desc:** Fund Reimbursement Request Received  
**Action Date:** 02/24/2000  
**Action Desc:** Fund Reimbursement Request Approved  
**Comments:**

**Project Activity Details**

**Activity No:** 79741

<b>Map Key</b>	<b>Number of Records</b>	<b>Direction</b>	<b>Distance (mi/ft)</b>	<b>Elev/Diff (ft)</b>	<b>Site</b>	<b>DB</b>
----------------	--------------------------	------------------	-------------------------	-----------------------	-------------	-----------

**Submittal Date:** 06/12/2003  
**Submittal Desc:** Fund Reimbursement Request Received  
**Action Date:** 07/31/2003  
**Action Desc:** Fund Reimbursement Request Approved  
**Comments:**

**Project Activity Details**

**Activity No:** 110097  
**Submittal Date:** 04/05/2006  
**Submittal Desc:** Annual Report Received  
**Action Date:** 06/26/2006  
**Action Desc:** Groundwater Permit Modified  
**Comments:**

**Project Activity Documents**

**Doc Type:** PERMIT INFORMATION  
**Doc Name Title:** GWP-198806025-D-002 REVISED GROUNDWATER MANAGEMENT PERMIT  
**Doc Submitted Date:** 06/26/2006  
**Document ID URL:** <http://www2.des.state.nh.us/IISProxy/IISProxy.dll?ContentId=3978511>

**Doc Type:** PERMIT INFORMATION  
**Doc Name Title:** GWP-198806025-D-002 2005 ANNUAL REPORT 05-APR-2006  
**Doc Submitted Date:** 04/05/2006  
**Document ID URL:** <http://www2.des.state.nh.us/IISProxy/IISProxy.dll?ContentId=3964398>

**Project Activity Details**

**Activity No:** 34380  
**Submittal Date:** 07/22/1996  
**Submittal Desc:** Remedial Action Plan Submitted  
**Action Date:** 10/02/1996  
**Action Desc:** Additional Information Requested  
**Comments:**

**Project Activity Details**

**Activity No:** 35561  
**Submittal Date:** 10/03/1996  
**Submittal Desc:** OBS - No direct conversion to new code  
**Action Date:** 10/14/1996  
**Action Desc:** OBS - No direct conversion to new code  
**Comments:**

**Project Activity Details**

**Activity No:** 35910  
**Submittal Date:** 10/21/1996  
**Submittal Desc:** Work Scope Submitted  
**Action Date:** 11/06/1996  
**Action Desc:** Work Scope Approved  
**Comments:**

**Project Activity Details**

**Activity No:** 40951  
**Submittal Date:** 12/05/1997  
**Submittal Desc:** Fund Reimbursement Request Received  
**Action Date:** 02/18/1998  
**Action Desc:** Fund Reimbursement Request Approved  
**Comments:**

<b>Map Key</b>	<b>Number of Records</b>	<b>Direction</b>	<b>Distance (mi/ft)</b>	<b>Elev/Diff (ft)</b>	<b>Site</b>	<b>DB</b>
----------------	--------------------------	------------------	-------------------------	-----------------------	-------------	-----------

**Project Activity Details**

**Activity No:** 115062  
**Submittal Date:** 08/29/2006  
**Submittal Desc:** Fund Reimbursement Request Received  
**Action Date:** 09/30/2006  
**Action Desc:** Fund Reimbursement Request Approved  
**Comments:**

**Project Activity Documents**

**Doc Type:** REIMBURSEMENT  
**Doc Name Title:** NOTICE OF REIMBURSEMENT NO. 13  
**Doc Submitted Date:** 10/02/2006  
**Document ID URL:** <http://www2.des.state.nh.us/IISProxy/IISProxy.dll?ContentId=3996842>

**Project Activity Details**

**Activity No:** 122975  
**Submittal Date:** 04/24/2007  
**Submittal Desc:** Fund Reimbursement Request Received  
**Action Date:** 06/15/2007  
**Action Desc:** Fund Reimbursement Request Approved  
**Comments:**

**Project Activity Documents**

**Doc Type:** REIMBURSEMENT  
**Doc Name Title:** NOTICE OF REIMBURSEMENT NO. 14  
**Doc Submitted Date:** 06/15/2007  
**Document ID URL:** <http://www2.des.state.nh.us/IISProxy/IISProxy.dll?ContentId=4031208>

**Project Activity Details**

**Activity No:** 29077  
**Submittal Date:** 07/28/1995  
**Submittal Desc:** Facility Comp. Determination Required  
**Action Date:** 07/10/1995  
**Action Desc:** Facility (UST,AST,etc) Out of Compliance  
**Comments:**

**Project Activity Details**

**Activity No:** 29422  
**Submittal Date:**  
**Submittal Desc:**  
**Action Date:** 08/02/1995  
**Action Desc:** Facility (UST, AST, etc) In Compliance  
**Comments:**

**Project Activity Details**

**Activity No:** 40259  
**Submittal Date:** 03/27/1997  
**Submittal Desc:** Additional Information Received  
**Action Date:** 06/30/1997  
**Action Desc:** Additional Information Requested  
**Comments:**



<b>Map Key</b>	<b>Number of Records</b>	<b>Direction</b>	<b>Distance (mi/ft)</b>	<b>Elev/Diff (ft)</b>	<b>Site</b>	<b>DB</b>
----------------	--------------------------	------------------	-------------------------	-----------------------	-------------	-----------

**Project Activity Details**

**Activity No:** 45701  
**Submittal Date:** 08/26/1998  
**Submittal Desc:** Remedial Action Plan Submitted  
**Action Date:** 03/10/1999  
**Action Desc:** Technical Report Approved  
**Comments:**

**Project Activity Details**

**Activity No:** 48663  
**Submittal Date:** 04/08/1999  
**Submittal Desc:** Work Scope Submitted  
**Action Date:** 05/06/1999  
**Action Desc:** Work Scope Approved  
**Comments:**

**Project Activity Details**

**Activity No:** 37728  
**Submittal Date:** 02/06/1997  
**Submittal Desc:** Additional Information Received  
**Action Date:** 03/12/1997  
**Action Desc:** Soil Pile Removed  
**Comments:**

**Permits Details**

<b>Permit Sequence No:</b> 2288	<b>Permit No:</b> GWP-198806025-D-002
<b>Permit Type:</b> MANAGEMENT	<b>Application Date:</b> 03/05/2004
<b>Permittee Name:</b> ROBERT RICHARD	<b>Issue Date:</b> 06/14/2004
<b>Permittee Addr 1:</b> D F RICHARD	<b>Expiration Date:</b> 06/13/2009
<b>Permittee Addr 2:</b> 81 BROADWAY	<b>Revision Date 1:</b> 06/26/2006
<b>Permittee Town:</b> DOVER	<b>Revision Date 2:</b>
<b>Permittee State:</b> NH	<b>Revision Date 3:</b>
<b>Permittee Zip:</b> 03820	<b>Revision Date 4:</b>

**Permit Submittals Details**

**Due Date:** 01/15/2005  
**Received Date:** 01/20/2005  
**Sampling Date:**  
**Sample Description:** 2004 ANNUAL REPORT  
**Sample Comments:**

**Due Date:** 01/15/2007  
**Received Date:** 02/20/2007  
**Sampling Date:** 11/01/2006  
**Sample Description:** 2006 ANNUAL REPORT  
**Sample Comments:**

**Due Date:** 06/15/2005  
**Received Date:** 07/11/2005  
**Sampling Date:**  
**Sample Description:** GW MON RESULTS FOR APRIL 2005 & FP RECOVERY [FILENET]  
**Sample Comments:**

**Due Date:** 03/13/2009  
**Received Date:**  
**Sampling Date:**  
**Sample Description:** PERMIT RENEWAL DUE  
**Sample Comments:**

Map Key	Number of Records	Direction	Distance (mi/ft)	Elev/Diff (ft)	Site	DB
---------	-------------------	-----------	------------------	----------------	------	----

**Due Date:** 06/15/2006  
**Received Date:** 08/11/2006  
**Sampling Date:**  
**Sample Description:** MAY 2006 SAMPLING RESULTS & FP RECOVERY  
**Sample Comments:**

**Due Date:** 01/15/2006  
**Received Date:** 04/05/2006  
**Sampling Date:**  
**Sample Description:** 2005 ANNUAL REPORT  
**Sample Comments:**

**Due Date:** 01/15/2008  
**Received Date:**  
**Sampling Date:** 11/01/2006  
**Sample Description:**  
**Sample Comments:**

**Due Date:** 01/15/2009  
**Received Date:**  
**Sampling Date:** 11/01/2006  
**Sample Description:**  
**Sample Comments:**

**Permits Details**

<b>Permit Sequence No:</b>	1153	<b>Permit No:</b>	GWP-198806025-D-001
<b>Permit Type:</b>	MANAGEMENT	<b>Application Date:</b>	05/22/1998
<b>Permittee Name:</b>	MR. ROBERT RICHARD	<b>Issue Date:</b>	03/18/1999
<b>Permittee Addr 1:</b>	D.F. RICHARD, INC.	<b>Expiration Date:</b>	03/17/2004
<b>Permittee Addr 2:</b>	81 BROADWAY STREET	<b>Revision Date 1:</b>	
<b>Permittee Town:</b>	DOVER	<b>Revision Date 2:</b>	
<b>Permittee State:</b>	NH	<b>Revision Date 3:</b>	
<b>Permittee Zip:</b>	03820	<b>Revision Date 4:</b>	

**Permit Submittals Details**

**Due Date:** 01/15/2000  
**Received Date:** 02/08/2000  
**Sampling Date:**  
**Sample Description:** MW1A; BENZ, NAPH & ABENZ>AGQS  
**Sample Comments:**

**Due Date:** 06/15/2000  
**Received Date:** 06/06/2000  
**Sampling Date:**  
**Sample Description:** NO AGQS EXCEEDENCES - RW-1 HAS <0.01 FT.  
**Sample Comments:**

**Due Date:** 06/15/2001  
**Received Date:** 07/03/2001  
**Sampling Date:**  
**Sample Description:** TCE=9 SW-1; PAH'S=1280 MW-1A  
**Sample Comments:**

**Due Date:** 06/15/1999  
**Received Date:** 11/01/1999  
**Sampling Date:**  
**Sample Description:** BENZ, NAPH & ALKYL BENZ>AGQS WP1A & RW1  
**Sample Comments:**

**Due Date:** 06/19/1999  
**Received Date:** 01/28/2000  
**Sampling Date:**  
**Sample Description:** NOTICE RECORDED IN DEED, B2172 P714  
**Sample Comments:**

Map Key	Number of Records	Direction	Distance (mi/ft)	Elev/Diff (ft)	Site	DB
---------	-------------------	-----------	------------------	----------------	------	----

**Due Date:** 06/15/2003  
**Received Date:** 07/21/2003  
**Sampling Date:**  
**Sample Description:** APR-03 RESULTS W/ FP RECOVERY MW-1A SHEEN; VOCS MW-1A & RW-1 DECLINING  
**Sample Comments:**

**Due Date:** 01/15/2001  
**Received Date:** 02/14/2001  
**Sampling Date:**  
**Sample Description:** ANN.SUMM.NAP>AGQS WP-1A & RW-1.  
**Sample Comments:**

**Due Date:** 01/15/2003  
**Received Date:** 02/24/2003  
**Sampling Date:**  
**Sample Description:** 2002 ARR, VOCS HIGHEST MW-1A & RW-1, NO FP PRESENT  
**Sample Comments:**

**Due Date:** 01/15/2004  
**Received Date:** 03/05/2004  
**Sampling Date:**  
**Sample Description:** 2003 ANNUAL GW MONITORING REPORT  
**Sample Comments:**

**Due Date:** 01/15/2002  
**Received Date:** 02/12/2002  
**Sampling Date:**  
**Sample Description:** TCE=6 SW-1;PAH=4140 MW1A; ARR.  
**Sample Comments:**

**Due Date:** 06/15/2002  
**Received Date:** 07/10/2002  
**Sampling Date:**  
**Sample Description:** RESULTS PER PERMIT FROM JACQUES WHITFORD 8JUL02.  
**Sample Comments:**

**Owners**

**Owner Company:** D F RICHARD INC  
**Owner First Name:**  
**Owner Last Name:**  
**Owner Address 1:** 81 BROADWAY  
**Owner Address 2:**  
**Owner City:** DOVER  
**Owner State:** NH  
**Owner Zip:** 03820  
**Owner Phone:** 603-742-2020  
**Owner Title:**

<a href="#">12</a>	3 of 5	SSW	0.17 / 897.15	68.14 / -16	D F RICHARD INC 81 BROADWAY DOVER NH	AST
--------------------	--------	-----	---------------	-------------	--------------------------------------------	-----

<b>Facility ID:</b>	880625A	<b>Rgstr Fac Nm (Map):</b>	D F RICHARD INC
<b>Site No:</b>	198806025	<b>Address (Map):</b>	81 BROADWAY
<b>Active Tanks (One):</b>	0	<b>Town (Map):</b>	DOVER
<b>Closed Tnks (One):</b>	8	<b>Site Name (Waste):</b>	D F RICHARD INC
<b>Register Dt (One):</b>		<b>Site Addr (Waste):</b>	81 BROADWAY
<b>Source:</b>	DES OneStop Basic Search; DES Map (Geocortex Essential); DES Waste Reports	<b>Site City (Waste):</b>	DOVER

**Owner Detail (OneStop Basic Search)**

<b>Owner Name:</b>	D F RICHARD INC	<b>Owner State:</b>	NH
<b>Owner Address1:</b>	81 BROADWAY	<b>Owner Zip:</b>	03820
<b>Owner Address2:</b>		<b>Owner Phone:</b>	603-742-1300

Map Key	Number of Records	Direction	Distance (mi/ft)	Elev/Diff (ft)	Site	DB
---------	-------------------	-----------	------------------	----------------	------	----

Owner City: DOVER

**Tank Details (OneStop Basic Search)**

<b>Tank No:</b>	102	<b>Piping Material:</b>	
<b>Stored Substance:</b>	#2 HEATING OIL	<b>Piping System:</b>	
<b>Capacity:</b>	85080	<b>Assess Rcvd Date:</b>	
<b>Date Installed:</b>	01/01/1930	<b>Overfill Install Date:</b>	
<b>Rmvd or Dismantled:</b>	Yes	<b>Spill Install Date:</b>	
<b>Out of Service Date:</b>	07/11/1995		
<b>Construction Material:</b>			

<b>Tank No:</b>	2	<b>Piping Material:</b>	
<b>Stored Substance:</b>	KEROSENE	<b>Piping System:</b>	
<b>Capacity:</b>	14634	<b>Assess Rcvd Date:</b>	
<b>Date Installed:</b>	01/01/1924	<b>Overfill Install Date:</b>	
<b>Rmvd or Dismantled:</b>	Yes	<b>Spill Install Date:</b>	
<b>Out of Service Date:</b>	07/11/1995		
<b>Construction Material:</b>			

<b>Tank No:</b>	4	<b>Piping Material:</b>	
<b>Stored Substance:</b>	#2 HEATING OIL	<b>Piping System:</b>	
<b>Capacity:</b>	14634	<b>Assess Rcvd Date:</b>	
<b>Date Installed:</b>	01/01/1924	<b>Overfill Install Date:</b>	
<b>Rmvd or Dismantled:</b>	Yes	<b>Spill Install Date:</b>	
<b>Out of Service Date:</b>	07/11/1995		
<b>Construction Material:</b>			

<b>Tank No:</b>	5	<b>Piping Material:</b>	
<b>Stored Substance:</b>	#2 HEATING OIL	<b>Piping System:</b>	
<b>Capacity:</b>	14634	<b>Assess Rcvd Date:</b>	
<b>Date Installed:</b>	01/01/1925	<b>Overfill Install Date:</b>	
<b>Rmvd or Dismantled:</b>	Yes	<b>Spill Install Date:</b>	
<b>Out of Service Date:</b>	07/11/1995		
<b>Construction Material:</b>			

<b>Tank No:</b>	6	<b>Piping Material:</b>	
<b>Stored Substance:</b>	#2 HEATING OIL	<b>Piping System:</b>	
<b>Capacity:</b>	14634	<b>Assess Rcvd Date:</b>	
<b>Date Installed:</b>	01/01/1925	<b>Overfill Install Date:</b>	
<b>Rmvd or Dismantled:</b>	Yes	<b>Spill Install Date:</b>	
<b>Out of Service Date:</b>	07/11/1995		
<b>Construction Material:</b>			

<b>Tank No:</b>	1	<b>Piping Material:</b>	
<b>Stored Substance:</b>	DIESEL	<b>Piping System:</b>	
<b>Capacity:</b>	14634	<b>Assess Rcvd Date:</b>	
<b>Date Installed:</b>	01/01/1925	<b>Overfill Install Date:</b>	
<b>Rmvd or Dismantled:</b>	Yes	<b>Spill Install Date:</b>	
<b>Out of Service Date:</b>	07/11/1995		
<b>Construction Material:</b>			

<b>Tank No:</b>	101	<b>Piping Material:</b>	
<b>Stored Substance:</b>	#2 HEATING OIL	<b>Piping System:</b>	
<b>Capacity:</b>	85080	<b>Assess Rcvd Date:</b>	
<b>Date Installed:</b>	01/01/1930	<b>Overfill Install Date:</b>	
<b>Rmvd or Dismantled:</b>	Yes	<b>Spill Install Date:</b>	
<b>Out of Service Date:</b>	07/11/1995		
<b>Construction Material:</b>			

<b>Tank No:</b>	3	<b>Piping Material:</b>	
<b>Stored Substance:</b>	KEROSENE	<b>Piping System:</b>	
<b>Capacity:</b>	14634	<b>Assess Rcvd Date:</b>	
<b>Date Installed:</b>	01/01/1924	<b>Overfill Install Date:</b>	
<b>Rmvd or Dismantled:</b>	Yes	<b>Spill Install Date:</b>	
<b>Out of Service Date:</b>	07/11/1995		
<b>Construction Material:</b>			

Map Key	Number of Records	Direction	Distance (mi/ft)	Elev/Diff (ft)	Site	DB
---------	-------------------	-----------	------------------	----------------	------	----

**Activities Details (OneStop Basic Search)**

**Activity Date:** 10/28/2002  
**Enforcement No:**  
**Substantial Compli:** P  
**Activity Description:** COMPLIANCE FILE REVIEW / COMPLIANCE MET  
**Deadline:**  
**Response Desc:**  
**Response Date:**

**GIS Details (DES Map - Geocortex Essential)**

**Tank No:**  
**Master ID:** 1252  
**Geometry:** X: -7889137.83971985, Y: 5342915.62920421, Z: NaN  
**One Stop Link:** http://www4.des.state.nh.us/DESOneStop/ASTDetail.aspx?ID=880625A  
**Facility Type:** COMMERCIAL  
**GIS Type:** AST

**Site Detail (DES Waste Reports)**

**Brownfield:** No  
**Owner Company:** D F RICHARD INC  
**Owner Last Name:**  
**Owner First Name:**  
**Owner City:** DOVER  
**Owner State:** NH  
**Owner Zip:** 03820  
**Owner Title:**

**AST Facility (DES Waste Reports)**

**Registered Name:** D F RICHARD INC  
**Facility Type:** COMMERCIAL  
**Manager Name:** ROBERT RICHARD  
**Manager Title:** PRESIDENT  
**Owner Type:** COMMERCIAL/RESIDENTIAL  
**Owner Name:** D F RICHARD INC  
**Env Wm 1402 Regulated:** NO  
**Owner Address 1:** 81 BROADWAY  
**Owner Address 2:**  
**Owner City:** DOVER  
**Owner State:** NH  
**Owner Zip:** 03820

**Project Detail (DES Waste Reports)**

**Project No:** 585  
**Project Name:** D F RICHARD INC  
**Project Type:** LEAKING BULK STORAGE FAC. CONTAINING HEATING FUEL OIL  
**Discovery Date:** 06/09/1988  
**Project Manager:** CLOSED  
**Responsible Party Company:** D.F. RICHARD INC.  
**Responsible Party Last Name:**  
**Responsible Party First Name:**  
**Responsible Party Address 1:** 124 BROADWAY PO BOX 669  
**Responsible Party Address 2:**  
**Responsible Party City:** DOVER  
**Responsible Party State:** NH  
**Responsible Party Zip:** 03820  
**Responsible Party Title:** ROBERT RICHARD  
**In Well Head Protection Area:** NO  
**Risk Level:** NO SOURCES/NO AGQS VIO'S FROM ONSITE  
**Mtbe:** YES  
**Opuf Type:**  
**Eligibility:** PERMANENTLY ELIGIBLE  
**Eligibility Date:** 07/15/1995

<a href="#">12</a>	4 of 5	SSW	0.17 / 897.15	68.14 / -16	D F RICHARD INC 81 BROADWAY DOVER NH	UST
--------------------	--------	-----	---------------	-------------	--------------------------------------------	-----

**Facility ID:** 0110305  
**Site No:** 198806025  
**Register Dt (One):** 04/01/1991  
**Active Tanks (One):** 0  
**Closed Tanks (One):** 4  
**County:** STRAFFORD  
**Rgstr Fac Nm (Map):** D F RICHARD INC  
**Site Name (Waste):** D F RICHARD INC  
**Address (Waste):** 81 BROADWAY  
**Site City (Waste):** DOVER  
**Facility Nm (Red):**  
**Facilty Addr (Red):**  
**Town City (Red):**

Map Key	Number of Records	Direction	Distance (mi/ft)	Elev/Diff (ft)	Site	DB
---------	-------------------	-----------	------------------	----------------	------	----

**Address (Map):** 81 BROADWAY  
**Town (Map):** DOVER  
**Source:** DES OneStop Basic Search; DES Map(Geocortex Essential); DES Waste Reports

**Owner Detail (OneStop Basic Search)**

<b>Owner Name:</b>	D F RICHARD INC	<b>Owner State:</b>	NH
<b>Owner Address1:</b>	PO BOX 669	<b>Owner Zip:</b>	03821-0669
<b>Owner Address2:</b>		<b>Owner Phone:</b>	603-742-2020
<b>Owner City:</b>	DOVER		

**Tank Details (OneStop Basic Search)**

<b>Tank No:</b>	1	<b>Construction Material:</b>	STEEL - BARE/GALV
<b>Stored Substance:</b>	GASOLINE	<b>Piping Material:</b>	STEEL - BARE/GALV
<b>Capacity:</b>	3000	<b>System Type:</b>	
<b>Date Installed:</b>	01/01/1961	<b>Overfill Install Date:</b>	
<b>Temp Closed Date:</b>		<b>Spill Install Date:</b>	
<b>Perm Closed Date:</b>	03/01/1989	<b>Assess Rcvd Date:</b>	

**Tank Details (OneStop Basic Search)**

<b>Tank No:</b>	3	<b>Construction Material:</b>	UNKNOWN
<b>Stored Substance:</b>	KEROSENE	<b>Piping Material:</b>	UNKNOWN
<b>Capacity:</b>	500	<b>System Type:</b>	
<b>Date Installed:</b>	11/11/1911	<b>Overfill Install Date:</b>	
<b>Temp Closed Date:</b>		<b>Spill Install Date:</b>	
<b>Perm Closed Date:</b>	03/01/1989	<b>Assess Rcvd Date:</b>	

**Tank Details (OneStop Basic Search)**

<b>Tank No:</b>	2	<b>Construction Material:</b>	UNKNOWN
<b>Stored Substance:</b>	DIESEL FUEL	<b>Piping Material:</b>	UNKNOWN
<b>Capacity:</b>	500	<b>System Type:</b>	
<b>Date Installed:</b>	11/11/1911	<b>Overfill Install Date:</b>	
<b>Temp Closed Date:</b>		<b>Spill Install Date:</b>	
<b>Perm Closed Date:</b>	03/01/1989	<b>Assess Rcvd Date:</b>	

**Tank Details (OneStop Basic Search)**

<b>Tank No:</b>	4	<b>Construction Material:</b>	STEEL-CORR. PROT.
<b>Stored Substance:</b>	GASOLINE	<b>Piping Material:</b>	FIBERGLASS
<b>Capacity:</b>	3000	<b>System Type:</b>	SUCTION: OLD CODE
<b>Date Installed:</b>	03/31/1989	<b>Overfill Install Date:</b>	
<b>Temp Closed Date:</b>	05/26/2003	<b>Spill Install Date:</b>	
<b>Perm Closed Date:</b>	07/02/2010	<b>Assess Rcvd Date:</b>	10/10/2010

**Permits Details (OneStop Basic Search)**

**Permit Type:** Vapor Recovery Certificate  
**Renewal Date:** 03/19/2001  
**Issue Date:**

**Permit Type:** UST Permit  
**Renewal Date:** 04/10/2006  
**Issue Date:** 04/12/2006

**Permit Type:** UST Permit  
**Renewal Date:** 09/15/1995  
**Issue Date:**

**Permit Type:** UST Permit



Map Key	Number of Records	Direction	Distance (mi/ft)	Elev/Diff (ft)	Site	DB
<b>Renewal Date:</b>		09/07/2000				
<b>Issue Date:</b>						
<b>Permit Type:</b>		UST Permit				
<b>Renewal Date:</b>		09/30/1993				
<b>Issue Date:</b>						

**Documents Details (OneStop Basic Search)**

<b>Document ID:</b>	4256973	<b>Document Date:</b>	10/10/2010
<b>Document Type:</b>	REPORT TO DES	<b>File Size:</b>	5.00 MB
<b>Document Title:</b>	CLOSURE REPORT FOR TANK 4		
<b>Document ID URL:</b>	http://www2.des.state.nh.us/IISProxy/IISProxy.dll?ContentId=4256973		
<b>Document ID:</b>	4266938	<b>Document Date:</b>	11/29/2010
<b>Document Type:</b>	CORRESPONDENCE-FROM	<b>File Size:</b>	.04 MB
<b>Document Title:</b>	COMMENTS ON CLOSURE REPORT FOR TANK 4		
<b>Document ID URL:</b>	http://www2.des.state.nh.us/IISProxy/IISProxy.dll?ContentId=4266938		
<b>Document ID:</b>	4211694	<b>Document Date:</b>	01/28/2010
<b>Document Type:</b>	CORRESPONDENCE-FROM	<b>File Size:</b>	.23 MB
<b>Document Title:</b>	COMPLIANCE LETTER		
<b>Document ID URL:</b>	http://www2.des.state.nh.us/IISProxy/IISProxy.dll?ContentId=4211694		
<b>Document ID:</b>	4255294	<b>Document Date:</b>	10/01/2010
<b>Document Type:</b>	CORRESPONDENCE-FROM	<b>File Size:</b>	.02 MB
<b>Document Title:</b>	CLOSURE REPORT OVERDUE LETTER		
<b>Document ID URL:</b>	http://www2.des.state.nh.us/IISProxy/IISProxy.dll?ContentId=4255294		
<b>Document ID:</b>	3979125	<b>Document Date:</b>	05/12/2003
<b>Document Type:</b>	PHOTO	<b>File Size:</b>	.41 MB
<b>Document Title:</b>	FILL AREA		
<b>Document ID URL:</b>	http://www2.des.state.nh.us/IISProxy/IISProxy.dll?ContentId=3979125		
<b>Document ID:</b>	4224274	<b>Document Date:</b>	02/17/1989
<b>Document Type:</b>	SITE PLAN	<b>File Size:</b>	.62 MB
<b>Document Title:</b>	17FEB1989 SITE AND TANK PLAN		
<b>Document ID URL:</b>	http://www2.des.state.nh.us/IISProxy/IISProxy.dll?ContentId=4224274		
<b>Document ID:</b>	4270172	<b>Document Date:</b>	11/29/2010
<b>Document Type:</b>	CORRESPONDENCE-FROM	<b>File Size:</b>	.04 MB
<b>Document Title:</b>	RESPONSE TO CLOSURE REPORT FOR TANK 4		
<b>Document ID URL:</b>	http://www2.des.state.nh.us/IISProxy/IISProxy.dll?ContentId=4270172		
<b>Document ID:</b>	4224257	<b>Document Date:</b>	03/29/2010
<b>Document Type:</b>	CORRESPONDENCE-FROM	<b>File Size:</b>	.07 MB
<b>Document Title:</b>	NOV LETTER		
<b>Document ID URL:</b>	http://www2.des.state.nh.us/IISProxy/IISProxy.dll?ContentId=4224257		
<b>Document ID:</b>	4268073	<b>Document Date:</b>	10/14/2010
<b>Document Type:</b>	CORRESPONDENCE-FROM	<b>File Size:</b>	.02 MB
<b>Document Title:</b>	CLOSURE REPORT REVIEW FORM FOR TANK 4		
<b>Document ID URL:</b>	http://www2.des.state.nh.us/IISProxy/IISProxy.dll?ContentId=4268073		
<b>Document ID:</b>	3979126	<b>Document Date:</b>	05/12/2003
<b>Document Type:</b>	PHOTO	<b>File Size:</b>	.39 MB
<b>Document Title:</b>	TANK PAD		
<b>Document ID URL:</b>	http://www2.des.state.nh.us/IISProxy/IISProxy.dll?ContentId=3979126		
<b>Document ID:</b>	3978512	<b>Document Date:</b>	04/08/2005
<b>Document Type:</b>	CORRESPONDENCE	<b>File Size:</b>	.56 MB
<b>Document Title:</b>	UST RULES POST CARD		
<b>Document ID URL:</b>	http://www2.des.state.nh.us/IISProxy/IISProxy.dll?ContentId=3978512		
<b>Document ID:</b>	4268074	<b>Document Date:</b>	06/03/2010
<b>Document Type:</b>	CORRESPONDENCE-TO	<b>File Size:</b>	.07 MB
<b>Document Title:</b>	CLOSURE NOTIFICATION FORM FOR TANK 4		
<b>Document ID URL:</b>	http://www2.des.state.nh.us/IISProxy/IISProxy.dll?ContentId=4268074		

**Activities Details (OneStop Basic Search)**

Activity Date:	01/28/2010			Deadline:	03/14/2010
Enforcement No:				Response Desc:	
Substantial Compli:	N			Response Date:	
Activity Description:	COMP. INSPEC.-COMPLIANCE NOT MET				
Activity Date:	08/21/2003			Deadline:	
Enforcement No:				Response Desc:	
Substantial Compli:	Y			Response Date:	
Activity Description:	CI INFORMATION REVIEW --- MET				
Activity Date:	03/19/2001			Deadline:	
Enforcement No:				Response Desc:	
Substantial Compli:				Response Date:	
Activity Description:	VR FEES RECEIVED				
Activity Date:	03/19/2001			Deadline:	
Enforcement No:				Response Desc:	
Substantial Compli:				Response Date:	
Activity Description:	VR NOTIFICATION				
Activity Date:	09/05/2000			Deadline:	
Enforcement No:				Response Desc:	
Substantial Compli:				Response Date:	
Activity Description:	VR INSPECTION OF S1 OR S2 EQUIP.				
Activity Date:	06/25/2010			Deadline:	
Enforcement No:				Response Desc:	
Substantial Compli:				Response Date:	
Activity Description:	COMPLIANCE FILE REVIEW - COMPLIANT				
Activity Date:	01/26/2010			Deadline:	03/14/2010
Enforcement No:				Response Desc:	INSPECTION FAIL
Substantial Compli:	N			Response Date:	01/28/2010
Activity Description:	ASSIGNED FOR COMPLIANCE INSPECTION				
Activity Date:	05/12/2003			Deadline:	06/27/2003
Enforcement No:				Response Desc:	COMPLIANCE DOCUMENTATION
Substantial Compli:	N			Response Date:	05/26/2003
Activity Description:	COMP. INSPEC.-COMPLIANCE NOT MET				
Activity Date:	05/12/2003			Deadline:	
Enforcement No:				Response Desc:	
Substantial Compli:				Response Date:	
Activity Description:	VR INSPECTION OF S1 OR S2 EQUIP.				
Activity Date:	04/10/2007			Deadline:	
Enforcement No:				Response Desc:	
Substantial Compli:	Y			Response Date:	
Activity Description:	COMP. INSPEC.-COMPLIANCE MET				
Activity Date:	06/02/2010			Deadline:	07/02/2010
Enforcement No:				Response Desc:	COMPLIANCE DOCUMENTATION
Substantial Compli:				Response Date:	06/25/2010
Activity Description:	COMPLIANCE FILE REVIEW - NON COMPLIANT				
Activity Date:	03/05/2007			Deadline:	
Enforcement No:				Response Desc:	INSPECTION PASS
Substantial Compli:				Response Date:	03/06/2007
Activity Description:	ASSIGNED FOR COMPLIANCE INSPECTION				

**Vapor Recovery Details (OneStop Basic Search)**

Certificate No:		Gasoline Dispensers:	1
Gasoline Tanks:	0	Gasoline Nozzles:	1

Map Key	Number of Records	Direction	Distance (mi/ft)	Elev/Diff (ft)	Site	DB
---------	-------------------	-----------	------------------	----------------	------	----

Stage 1 Type: COAXIAL  
 Stage 2 Type: EXEMPT  
 Expiration Date:

**GIS Details (DES Map - Geocortex Essential)**

Tank No:  
 Facility Type: COMMERCIAL  
 GIS Type: UST  
 Geometry: X: -7889200.40134914, Y: 5342924.33393983, Z: NaN

**Site Detail (DES Waste Reports)**

Owner Company: D F RICHARD INC  
 Owner Last Name:  
 Owner First Name:  
 Owner City: DOVER  
 Owner State: NH  
 Owner Zip: 03820  
 Owner Title:  
 Brownfield: No

**UST Facility (DES Waste Reports)**

Registered Name: D F RICHARD INC  
 Facility Type: COMMERCIAL  
 Manager Name: RAYMOND J RICHARD  
 Manager Title: VICE PRESIDENT  
 Owner Type: COMMERCIAL/RESIDENTIAL  
 Owner Name: D F RICHARD INC  
 Owner Address 1: PO BOX 669  
 Owner Address 2:  
 Owner City: DOVER  
 Owner State: NH  
 Owner Zip: 03821-0669

**UST Tank (DES Waste Reports)**

Tank No: 2  
 Status: INACTIVE  
 Temptry Closed Date:  
 Permnt Closed Date: 03/01/1989  
 Tank Filled Remvd:  
 Closure Report Received Date:  
 Tank Diameter in Inches:  
 Substance Stored: DIESEL FUEL  
 Construction Material: UNKNOWN  
 Construction Material Seconda: NO  
 Construction Material  
 Comment:  
 Piping Material: UNKNOWN  
 Piping Material Secondary Con: NO  
 Piping Material Comments:  
 Meets Dec 22 2015 Deadline:  
 Leak Line Detection:  
 Leak Line Detection Installed:  
 Leak Line Detection Tested Da:  
 Leak Line Detection Test Pass:  
 Spill Installed Date:  
 Drop Tube Pass Fail:  
 Drain Valve Replaced Date:  
 Dry Beak Installed Date:  
 Inv Monitor Review Date:  
 Overfill Type:  
 Overfill Installed Date:  
 Overfill Length in Inches:  
 Release Detection Tank Type: NONE LISTED  
 Release Detection Tank Type I:  
 A36 Release Detection Tank Ty:  
 Release Detection Tank Type T:  
 Release Detection Piping Type: NONE  
 Release Detection Piping Inst:  
 A40 Release Detection Piping :  
 Release Detection Piping Test:

Map Key	Number of Records	Direction	Distance (mi/ft)	Elev/Diff (ft)	Site	DB
---------	-------------------	-----------	------------------	----------------	------	----

**Corrosion Protection Tank:**  
**Corrosion Protection Tank Ins:**  
**A44 Corrosion Protection Tank:**  
**Corrosion Protection Tank Tes:**  
**Corrosion Protection Piping:**  
**Corrosion Protection Piping I:**  
**A48 Corrosion Protection Pipi:**  
**Corrosion Protection Piping T:**  
**Corrosion Protection Fitting:**  
**A51 Corrosion Protection Fitt:**  
**A52 Corrosion Protection Fitt:**  
**Corrosion Protection Fitting :**  
**Corrosion Protection Log Date:**  
**Tank Tightness Test Date:**  
**Tank Tightness Test Pass Fail:**  
**Piping Tightness Test Date:**  
**Piping Tightness Test Pass Fa:**

**UST Tank (DES Waste Reports)**

<b>Tank No:</b>	4	<b>Date Installed:</b>	03/31/1989
<b>Status:</b>	INACTIVE	<b>Compartment:</b>	NO
<b>Tempry Closed Date:</b>	05/26/2003	<b>Capacity:</b>	3000
<b>Permnt Closed Date:</b>	07/02/2010	<b>Piping System:</b>	SUCTION: OLD CODE
<b>Tank Filled Remvd:</b>		<b>Dispenser Pan:</b>	
<b>Closure Report Received Date:</b>	10/10/2010		
<b>Tank Diameter in Inches:</b>			
<b>Substance Stored:</b>	GASOLINE		
<b>Construction Material:</b>	STEEL-CORR. PROT.		
<b>Construction Material Seconda:</b>	YES		
<b>Construction Material</b>			
<b>Comment:</b>			
<b>Piping Material:</b>	FIBERGLASS		
<b>Piping Material Secondary Con:</b>	YES		
<b>Piping Material Comments:</b>	PIPING CLOSED		
<b>Meets Dec 22 2015 Deadline:</b>			
<b>Leak Line Detection:</b>			
<b>Leak Line Detection Installed:</b>			
<b>Leak Line Detection Tested Da:</b>			
<b>Leak Line Detection Test Pass:</b>			
<b>Spill Installed Date:</b>			
<b>Drop Tube Pass Fail:</b>	PASS		
<b>Drain Valve Replaced Date:</b>			
<b>Dry Beak Installed Date:</b>			
<b>Inv Monitor Review Date:</b>			
<b>Overfill Type:</b>			
<b>Overfill Installed Date:</b>			
<b>Overfill Length in Inches:</b>			
<b>Release Detection Tank Type:</b>	NONE LISTED		
<b>Release Detection Tank Type I:</b>	03/31/1989		
<b>A36 Release Detection Tank Ty:</b>			
<b>Release Detection Tank Type T:</b>			
<b>Release Detection Piping Type:</b>	NONE		
<b>Release Detection Piping Inst:</b>			
<b>A40 Release Detection Piping :</b>			
<b>Release Detection Piping Test:</b>			
<b>Corrosion Protection Tank:</b>	SACRAFICIAL ANODE		
<b>Corrosion Protection Tank Ins:</b>			
<b>A44 Corrosion Protection Tank:</b>	01/30/2006		
<b>Corrosion Protection Tank Tes:</b>	PASS		
<b>Corrosion Protection Piping:</b>			
<b>Corrosion Protection Piping I:</b>			
<b>A48 Corrosion Protection Pipi:</b>			
<b>Corrosion Protection Piping T:</b>			
<b>Corrosion Protection Fitting:</b>			
<b>A51 Corrosion Protection Fitt:</b>			
<b>A52 Corrosion Protection Fitt:</b>			
<b>Corrosion Protection Fitting :</b>			

Map Key	Number of Records	Direction	Distance (mi/ft)	Elev/Diff (ft)	Site	DB
---------	-------------------	-----------	------------------	----------------	------	----

Corrosion Protection Log Date:  
 Tank Tightness Test Date:  
 Tank Tightness Test Pass Fail:  
 Piping Tightness Test Date:  
 Piping Tightness Test Pass Fa:

**UST Tank (DES Waste Reports)**

Tank No:	1	Date Installed:	01/01/1961
Status:	INACTIVE	Compartment:	NO
Tempy Closed Date:		Capacity:	3000
Permnt Closed Date:	03/01/1989	Piping System:	
Tank Filled Remvd:		Dispenser Pan:	
Closure Report Received Date:			
Tank Diameter in Inches:			
Substance Stored:	GASOLINE		
Construction Material:	STEEL - BARE/GALV		
Construction Material Seconda:	NO		
Construction Material Comment:			
Piping Material:	STEEL - BARE/GALV		
Piping Material Secondary Con:	NO		
Piping Material Comments:			
Meets Dec 22 2015 Deadline:			
Leak Line Detection:			
Leak Line Detection Installed:			
Leak Line Detection Tested Da:			
Leak Line Detection Test Pass:			
Spill Installed Date:			
Drop Tube Pass Fail:	PASS		
Drain Valve Replaced Date:			
Dry Beak Installed Date:			
Inv Monitor Review Date:			
Overfill Type:			
Overfill Installed Date:			
Overfill Length in Inches:			
Release Detection Tank Type:	NONE LISTED		
Release Detection Tank Type I:			
A36 Release Detection Tank Ty:			
Release Detection Tank Type T:			
Release Detection Piping Type:	NONE		
Release Detection Piping Inst:			
A40 Release Detection Piping :			
Release Detection Piping Test:			
Corrosion Protection Tank:			
Corrosion Protection Tank Ins:			
A44 Corrosion Protection Tank:			
Corrosion Protection Tank Tes:			
Corrosion Protection Piping:			
Corrosion Protection Piping I:			
A48 Corrosion Protection Pipi:			
Corrosion Protection Piping T:			
Corrosion Protection Fitting:			
A51 Corrosion Protection Fitt:			
A52 Corrosion Protection Fitt:			
Corrosion Protection Fitting :			
Corrosion Protection Log Date:			
Tank Tightness Test Date:			
Tank Tightness Test Pass Fail:			
Piping Tightness Test Date:			
Piping Tightness Test Pass Fa:			

**UST Tank (DES Waste Reports)**

Tank No:	3	Date Installed:	11/11/1911
Status:	INACTIVE	Compartment:	NO
Tempy Closed Date:		Capacity:	500

Map Key	Number of Records	Direction	Distance (mi/ft)	Elev/Diff (ft)	Site	DB
<b>Permnt Closed Date:</b> 03/01/1989 <span style="float: right;"><b>Piping System:</b></span> <b>Tank Filled Remvd:</b> <span style="float: right;"><b>Dispenser Pan:</b></span> <b>Closure Report Received Date:</b> <b>Tank Diameter in Inches:</b> <b>Substance Stored:</b> KEROSENE <b>Construction Material:</b> UNKNOWN <b>Construction Material Seconda:</b> NO <b>Construction Material Comment:</b> <b>Piping Material:</b> UNKNOWN <b>Piping Material Secondary Con:</b> NO <b>Piping Material Comments:</b> <b>Meets Dec 22 2015 Deadline:</b> <b>Leak Line Detection:</b> <b>Leak Line Detection Installed:</b> <b>Leak Line Detection Tested Da:</b> <b>Leak Line Detection Test Pass:</b> <b>Spill Installed Date:</b> <b>Drop Tube Pass Fail:</b> <b>Drain Valve Replaced Date:</b> <b>Dry Beak Installed Date:</b> <b>Inv Monitor Review Date:</b> <b>Overfill Type:</b> <b>Overfill Installed Date:</b> <b>Overfill Length in Inches:</b> <b>Release Detection Tank Type:</b> NONE LISTED <b>Release Detection Tank Type I:</b> <b>A36 Release Detection Tank Ty:</b> <b>Release Detection Tank Type T:</b> <b>Release Detection Piping Type:</b> NONE <b>Release Detection Piping Inst:</b> <b>A40 Release Detection Piping :</b> <b>Release Detection Piping Test:</b> <b>Corrosion Protection Tank:</b> <b>Corrosion Protection Tank Ins:</b> <b>A44 Corrosion Protection Tank:</b> <b>Corrosion Protection Tank Tes:</b> <b>Corrosion Protection Piping:</b> <b>Corrosion Protection Piping I:</b> <b>A48 Corrosion Protection Pipi:</b> <b>Corrosion Protection Piping T:</b> <b>Corrosion Protection Fitting:</b> <b>A51 Corrosion Protection Fitt:</b> <b>A52 Corrosion Protection Fitt:</b> <b>Corrosion Protection Fitting :</b> <b>Corrosion Protection Log Date:</b> <b>Tank Tightness Test Date:</b> <b>Tank Tightness Test Pass Fail:</b> <b>Piping Tightness Test Date:</b> <b>Piping Tightness Test Pass Fa:</b>						
<a href="#">12</a>	5 of 5	SSW	0.17 / 897.15	68.14 / -16	D F RICHARD INC 81 BROADWAY DOVER NH	LST

**Site No:** 198806025  
**Site Name:** D F RICHARD INC

**OneStop Data Mapper - Remediation Sites**

<b>Master ID:</b> 1252	<b>GIS Type:</b> PROJECT
<b>Project No:</b> 585	<b>Workload:</b> Low priority.
<b>Project Type:</b> FUEL	<b>Latitude:</b> 43.203017
<b>Site Name:</b> D F RICHARD INC	<b>Longitude:</b> -70.869893
<b>Address:</b> 81 BROADWAY	<b>Collect Method:</b>
<b>Town:</b> DOVER	<b>Staff:</b> CLOSED
<b>Geometry:</b>	



Map Key	Number of Records	Direction	Distance (mi/ft)	Elev/Diff (ft)	Site	DB
<b>Risk:</b>		No sources, no ambient groundwater quality standard violations onsite.				
<b>Onestop Link:</b>		<a href="http://www4.des.state.nh.us/DEOneStop/PRSDetail.aspx?ID=0000585&amp;Type=PRS">http://www4.des.state.nh.us/DEOneStop/PRSDetail.aspx?ID=0000585&amp;Type=PRS</a>				

<a href="#">13</a>	1 of 1	E	0.18 / 932.70	88.14 / 4	B&M RAILROAD PROPERTY OAK STREET DOVER NH	LUST
--------------------	--------	---	------------------	--------------	-------------------------------------------------	------

**Site No:** 199907016  
**Site Name:** B&M RAILROAD PROPERTY

**Projects Details**

<b>Project No:</b>	9242	<b>Resp Party Company:</b>	GUILFORD RAIL SYSTEMS
<b>Discovery Date:</b>	07/15/1999	<b>Resp Party Addr 1:</b>	HIGH STREET
<b>Eligible:</b>	NOT ELIGIBLE (ADMIN. ACTION)	<b>Resp Party Addr 2:</b>	IRON HORSE PARK
<b>Elig Determine on:</b>	07/15/1999	<b>Resp Party Town:</b>	N. BILLERICA
<b>MTBE:</b>	No	<b>Resp Party State:</b>	MA
<b>Brownfield:</b>	No	<b>Resp Party Zip:</b>	01862
<b>Wellhead Prot Area:</b>	No	<b>Resp Party Phone:</b>	978-663-6957
<b>Assigned to:</b>	CLOSED		
<b>Project Type:</b>	Leaking Underground Storage Tank		
<b>Risk Level:</b>	NO SOURCES/NO AGQS VIO'S FROM ONSITE		
<b>Facility ID:</b>			
<b>OPUF Type:</b>			
<b>Project Name:</b>			
<b>Project Manager:</b>			
<b>Resp Party First Name:</b>			
<b>Resp Party Last Name:</b>			
<b>Resp Party Title:</b>			

**Project Documents Details**

**Doc ID:** 4369276  
**Doc Type:** CORRESPONDENCE  
**Doc Name Title:** CORRESPONDENCE 07/15/1999 TO 07/28/2000  
**Doc Submitted Date:** 07/15/1999  
**Document ID URL:** <http://www2.des.state.nh.us/IISProxy/IISProxy.dll?ContentId=4369276>

**Project Activity Details**

**Activity No:** 57205  
**Submittal Date:** 09/29/2000  
**Submittal Desc:** Site Investigation Report Received  
**Action Date:** 10/19/2000  
**Action Desc:** Regulatory Action Compl.-DES File Closed  
**Comments:**

**Project Activity Documents Details**

**Doc ID:** 4369274  
**Doc Type:** REPORT TO DES  
**Doc Name Title:** RESPONSE TO NHDES LETTER DATED JULY 25 2000 25-SEP-2000 \*\*Note: Many records provided by the department have a truncated [Doc Name Title] field.  
**Doc Submitted Date:** 09/29/2000  
**Document ID URL:** <http://www2.des.state.nh.us/IISProxy/IISProxy.dll?ContentId=4369274>

**Doc ID:** 4369273  
**Doc Type:** CORRESPONDENCE-FROM  
**Doc Name Title:** CERTIFICATE OF NO FURTHER ACTION & FILE CLOSE OUT MEMO \*\*Note: Many records provided by the department have a truncated [Doc Name Title] field.  
**Doc Submitted Date:** 10/19/2000  
**Document ID URL:** <http://www2.des.state.nh.us/IISProxy/IISProxy.dll?ContentId=4369273>

Map Key	Number of Records	Direction	Distance (mi/ft)	Elev/Diff (ft)	Site	DB
---------	-------------------	-----------	------------------	----------------	------	----

**Project Activity Details**

**Activity No:** 49935  
**Submittal Date:** 07/15/1999  
**Submittal Desc:** Additional Information Received  
**Action Date:** 07/15/1999  
**Action Desc:** Site Investigation Report Requested  
**Comments:**

**Project Activity Details**

**Activity No:** 53051  
**Submittal Date:** 01/31/2000  
**Submittal Desc:** Site Investigation Report Received  
**Action Date:** 07/25/2000  
**Action Desc:** Additional Information Requested  
**Comments:**

**Project Activity Documents Details**

**Doc ID:** 4369275  
**Doc Type:** REPORT TO DES  
**Doc Name Title:** SITE INVESTIGATION REPORT 25-JAN-2000 \*\*Note: Many records provided by the department have a truncated [Doc Name Title] field.  
**Doc Submitted Date:** 01/31/2000  
**Document ID URL:** <http://www2.des.state.nh.us/IISProxy/IISProxy.dll?ContentId=4369275>

**Owners**

**Owner Company:** GUILFORD RAIL SYSTEMS  
**Owner First Name:** SCARANO  
**Owner Last Name:** CINDY  
**Owner Address 1:** HIGH STREET  
**Owner Address 2:** IRON HORSE PARK  
**Owner Town:** N. BILLERICA  
**Owner State:** MA  
**Owner Zip:** 01862  
**Owner Phone:** 978-663-6957  
**Owner Title:**

**OneStop Data Mapper - Remediation Sites**

<b>Master ID:</b> 15126	<b>GIS Type:</b> PROJECT
<b>Project No:</b> 9242	<b>Workload:</b> Low priority.
<b>Project Type:</b> LUST	<b>Latitude:</b> 43.205928
<b>Site Name:</b> B&M RAILROAD PROPERTY	<b>Longitude:</b> -70.86493
<b>Address:</b> OAK STREET	<b>Collect Method:</b>
<b>Town:</b> DOVER	<b>Staff:</b> CLOSED
<b>Geometry:</b>	
<b>Risk:</b>	No sources, no ambient groundwater quality standard violations onsite.
<b>Onestop Link:</b>	<a href="http://www4.des.state.nh.us/DESONestop/PRSDetail.aspx?ID=0009242&amp;Type=PRS">http://www4.des.state.nh.us/DESONestop/PRSDetail.aspx?ID=0009242&amp;Type=PRS</a>

<a href="#">14</a>	1 of 2	<b>ENE</b>	<b>0.18 / 956.07</b>	<b>116.67 / 33</b>	<b>POTTERY-BY-ANDY (FORMER B&amp;M ROUNDHOUSE) 75 OAK STREET DOVER NH</b>	<b>ALL SITES</b>
--------------------	--------	------------	----------------------	--------------------	-----------------------------------------------------------------------------------	------------------

**Site No:** 199101068  
**Site Name:** POTTERY-BY-ANDY (FORMER B&M ROUNDHOUSE)  
**Area of Interest:** Remediation Site

**Projects Details**

Map Key	Number of Records	Direction	Distance (mi/ft)	Elev/Diff (ft)	Site	DB
---------	-------------------	-----------	------------------	----------------	------	----

<b>Project No:</b>	2712				<b>Project Name:</b>	
<b>Facility ID:</b>					<b>Resp Party Company:</b>	ANDREW COCHRAN
<b>Discovery Date:</b>	01/28/1991				<b>Resp Party Title:</b>	
<b>Eligible:</b>					<b>RP First Name:</b>	
<b>Elig Determine on:</b>					<b>RP Last Name:</b>	
<b>MTBE:</b>	No				<b>Resp Party Addr 1:</b>	PO BOX 452
<b>Brownfield:</b>	Yes				<b>Resp Party Addr 2:</b>	
<b>Wellhead Prot Area:</b>	Unknown				<b>Resp Party Town:</b>	DOVER
<b>Assigned to:</b>	UNASSIGNED				<b>Resp Party State:</b>	NH
<b>OPUF Type:</b>					<b>Resp Party Zip:</b>	03820
<b>Project Manager:</b>					<b>Resp Party Phone:</b>	603-312-3808
<b>Project Type:</b>		Unsolicited Site Assessment (ORCB reviewed)				
<b>Risk Level:</b>		NO SOURCES/NO AGQS VIO'S FROM ONSITE				

**Project Documents Details**

<b>Doc Type:</b>	CORRESPONDENCE
<b>Doc Name Title:</b>	CORRESPONDENCE 02/06/1991 TO 06/15/1992
<b>Doc Submitted Date:</b>	02/06/1991
<b>Document ID URL:</b>	<a href="http://www2.des.state.nh.us/IISProxy/IISProxy.dll?ContentId=4361430">http://www2.des.state.nh.us/IISProxy/IISProxy.dll?ContentId=4361430</a>

**Project Activity Details**

<b>Activity No:</b>	256948
<b>Submittal Date:</b>	04/27/2018
<b>Submittal Desc:</b>	Additional Information Received
<b>Action Date:</b>	05/07/2018
<b>Action Desc:</b>	Technical Information Provided
<b>Comments:</b>	ISSUED PETROLEUM BROWNFIELDS ELIGIBILITY DETERMINATION

**Project Activity Documents Details**

<b>Doc Type:</b>	CORRESPONDENCE-TO
<b>Doc Name Title:</b>	REQUEST FOR DETERMINATION OF PETROLEUM SITE ELIGIBILITY **Note: Many records provided by the department have a truncated [Doc Name Title] field.
<b>Doc Submitted Date:</b>	04/09/2018
<b>Document ID URL:</b>	<a href="http://www2.des.state.nh.us/IISProxy/IISProxy.dll?ContentId=4710836">http://www2.des.state.nh.us/IISProxy/IISProxy.dll?ContentId=4710836</a>

<b>Doc Type:</b>	CORRESPONDENCE-FROM
<b>Doc Name Title:</b>	PETROLEUM BROWNFIELDS ELIGIBILITY DETERMINATION **Note: Many records provided by the department have a truncated [Doc Name Title] field.
<b>Doc Submitted Date:</b>	05/08/2018
<b>Document ID URL:</b>	<a href="http://www2.des.state.nh.us/IISProxy/IISProxy.dll?ContentId=4710804">http://www2.des.state.nh.us/IISProxy/IISProxy.dll?ContentId=4710804</a>

**Project Activity Details**

<b>Activity No:</b>	47941
<b>Submittal Date:</b>	04/05/1999
<b>Submittal Desc:</b>	Additional Information Received
<b>Action Date:</b>	07/15/1999
<b>Action Desc:</b>	Regulatory Action Compl.-DES File Closed
<b>Comments:</b>	

**Project Activity Documents Details**

<b>Doc Type:</b>	CORRESPONDENCE-FROM
<b>Doc Name Title:</b>	CERTIFICATE OF NO FURTHER ACTION & FILE CLOSE OUT MEMO **Note: Many records provided by the department have a truncated [Doc Name Title] field.
<b>Doc Submitted Date:</b>	07/15/1999
<b>Document ID URL:</b>	<a href="http://www2.des.state.nh.us/IISProxy/IISProxy.dll?ContentId=4361428">http://www2.des.state.nh.us/IISProxy/IISProxy.dll?ContentId=4361428</a>

Map Key	Number of Records	Direction	Distance (mi/ft)	Elev/Diff (ft)	Site	DB
---------	-------------------	-----------	------------------	----------------	------	----

**Project Activity Details**

**Activity No:** 260858  
**Submittal Date:** 08/27/2018  
**Submittal Desc:** Additional Information Received  
**Action Date:**  
**Action Desc:**  
**Comments:**

**Project Activity Documents Details**

**Doc Type:** REPORT TO DES  
**Doc Name Title:** PHASE I ENVIRONMENTAL SITE ASSESSMENT \*\*Note: Many records provided by the department have a truncated [Doc Name Title] field.  
**Doc Submitted Date:** 08/27/2018  
**Document ID URL:** http://www2.des.state.nh.us/IISProxy/IISProxy.dll?ContentId=4734590

**Project Activity Details**

**Activity No:** 6500  
**Submittal Date:** 01/28/1991  
**Submittal Desc:** Site Investigation Report Received  
**Action Date:** 01/06/1992  
**Action Desc:** Additional Information Requested  
**Comments:**

**Project Activity Documents Details**

**Doc Type:** REPORT TO DES  
**Doc Name Title:** ENVIRONMENTAL SITE ASSESSMENT JAN-91 \*\*Note: Many records provided by the department have a truncated [Doc Name Title] field.  
**Doc Submitted Date:** 01/28/1991  
**Document ID URL:** http://www2.des.state.nh.us/IISProxy/IISProxy.dll?ContentId=4361174

**Owners**

<b>Owner Company:</b>		<b>Owner Address 2:</b>	
<b>Owner Title:</b>		<b>Owner City:</b>	DOVER
<b>Owner First Name:</b> ANDREW		<b>Owner State:</b>	NH
<b>Owner Last Name:</b> COCHRAN		<b>Owner Zip:</b>	03820
<b>Owner Address 1:</b> P.O. BOX 452		<b>Owner Phone:</b>	603-312-3808

**OneStop Data Mapper - Remediation Sites**

<b>Master ID:</b> 15156	<b>Town:</b> DOVER
<b>Project No:</b> 2712	<b>Staff:</b> UNASSIGNED
<b>Project Type:</b> SITEEVAL	<b>Latitude:</b> 43.206406
<b>Site Name:</b> POTTERY-BY-ANDY	<b>Longitude:</b> -70.864538
<b>Site Address:</b> 75 OAK STREET	<b>Collect Method:</b>
<b>Workload Priority:</b> Medium priority.	<b>GIS Type:</b> PROJECT
<b>Geometry:</b>	
<b>Risk:</b> No sources, no ambient groundwater quality standard violations onsite.	
<b>Onestop Link:</b> http://www4.des.state.nh.us/DESOneStop/PRSDetail.aspx?ID=0002712&Type=PRS	

**OneStop Data Mapper - Remediation Sites**

<b>Master ID:</b> 15156	<b>Town:</b> DOVER
<b>Project No:</b>	<b>Staff:</b>
<b>Project Type:</b>	<b>Latitude:</b> 43.206406
<b>Site Name:</b> POTTERY-BY-ANDY	<b>Longitude:</b> -70.864538
<b>Site Address:</b> 75 OAK STREET	<b>Collect Method:</b>
<b>Workload Priority:</b>	<b>GIS Type:</b> SITE

Map Key	Number of Records	Direction	Distance (mi/ft)	Elev/Diff (ft)	Site	DB
---------	-------------------	-----------	------------------	----------------	------	----

Geometry:  
Risk:  
Onestop Link:

<a href="#">14</a>	2 of 2	ENE	0.18 / 956.07	116.67 / 33	Dover Roundhouse 75 Oak Street DOVER NH 03820	FED BROWNFIELDS
--------------------	--------	-----	---------------	-------------	-----------------------------------------------------	-----------------

Acres Property ID: 236864  
Prprty Size(Acres): 2.07  
Type of Funding: Petroleum  
Local Property No: 26-3-1-0  
Ownership Entity: Private  
Current Owner: Andy Cochran  
DID Ownrshp Chng: N

SFLLP Fact Owship:  
Hrzntl Collct Mthd:  
Source Map Scale:  
Reference Point:  
Horiz Refer Datum:  
Latitude:  
Longitude:

Cleanup Required: U

Cntmnt Fnd Ctrl Sbstncs:

Cntmnt Fnd Petroleum:

Cntmnt Fnd Asbestos:

Cntmnt Fnd Lead:

Cntmnt Fnd Pahs:

Cntmnt Fnd Pcb:

Cntmnt Fnd Vocs:

Cntmnt Fnd Selenium:

Cntmnt Fnd Iron:

Cntmnt Fnd Arsenic:

Cntmnt Fnd Cadmium:

Cntmnt Fnd Chromium:

Cntmnt Fnd Copper:

Cntmnt Fnd Mercury:

Cntmnt Fnd Nickel:

Cntmnt Fnd Pesticides:

Cntmnt Fnd Svocs:

Cntmnt Fnd Other Metals:

Cntmnt Fnd Other:

Cntmnt Fnd Other Descr :

Cntmnt Fnd Unknown:

Cntmnt Fnd None:

Cntmnt Clnd Up Ctl Sbst:

Cntmnt Clnd Up Petroleum:

Cntmnt Clnd Up Asbestos:

Cntmnt Clnd Up Lead:

Cntmnt Clnd Up PAHs:

Cntmnt Clnd Up PCBs:

Cntmnt Clnd Up VOCs:

Cntmnt Clnd Up Selenium:

Cntmnt Clnd Up Iron:

Cntmnt Clnd Up Arsenic:

Cntmnt Clnd Up Cadmium:

Cntmnt Clnd Up Chromium:

Cntmnt Clnd Up Copper:

Cntmnt Clnd Up Mercury:

Cntmnt Clnd Up Nickel:

Cntmnt Clnd Up Pesticides:

Cntmnt Clnd Up Svocs:

Cntmnt Clnd Oth Metals:

Cntmnt Clnd Up Other:

Cntmnt Clnd Up Oth Descr:

Cntmnt Clnd Up Unknown:

Cntmnt Clnd Up None:

Media Affected Air:

Media Affected Sediments:

Media Affected Soil:

Media Affect Drnking Wtr:

Media Affected Grnd Wtr:

Media Affctd Surf Wtr:

Media Affctd Bldg Matrils:

Media Affected Indoor Air:

Map Key	Number of Records	Direction	Distance (mi/ft)	Elev/Diff (ft)	Site	DB
---------	-------------------	-----------	------------------	----------------	------	----

**Media Affected None:**  
**Media Affected Unknown:**  
**Media Clnd Up Air:**  
**Media Clnd Up Sediments:**  
**Media Clnd Up Soil:**  
**Media Clnd Up Drnk Wtr:**  
**Media Clnd Up Grnd Wtr:**  
**Media Clnd Up Surf Wtr:**  
**Media Clnd Up Bldg Mats:**  
**Media Clnd Up Indoor Air:**  
**Media Clnd Up Unknown:**  
**St Tribal Prg ID No:**  
**Further Action Cleanup:**  
**Enrollment St Tribal Prg:**  
**Institutional Ctrl ICs Req:** U  
**IC Catgry Proprietary Ctrls:**  
**IC Catgry Informational Dev:**  
**IC Catgry Govmntal Ctrls:**  
**IC Catgry Enfrc Prmt TIs:**  
**ICs in Place:**  
**Date ICs in Place:**  
**Photographs are Available:** Y  
**Video is Available:** N  
**Description History:** The Site is comprised of one 2.07-acre parcel of land that contains the original 1918 Dover Roundhouse from the Dover Fuel Facility, a B & M Railroad Property originally owned by the B & M Railroad Corporation. This building was historically operated as a railway roundhouse and was used for the servicing and storing of early diesel locomotives for the railway. The Site has been the home of Pottery by Andy since approximately 1986.

**Detail Information**

<b>Grant Recipient Nme:</b>	Strafford Regional Planning Commission	<b>Acre/Grnspace Create:</b>	
<b>Accmplshmnt Count:</b>	1	<b>Redev Funding Src:</b>	Private/Other Funding
<b>Coop Agreement No:</b>	00A00005	<b>Redev Funding Amt:</b>	62000
<b>Brwnfld Grant Type:</b>	Assessment	<b>Highlights:</b>	
<b>Assessment Phase:</b>	Phase I Environmental Assessment	<b>IC Data Address:</b>	
<b>Assmnt Start Date:</b>	05/08/2018 00:00:00	<b>Redev Complete Dt:</b>	
<b>Assmnt Complete Dt:</b>	08/20/2018 00:00:00	<b>2010 No Blw Pvrty:</b>	236
<b>Assmnt Funding Amt:</b>	4500	<b>2010 Below Poverty:</b>	14.6%
<b>Cleanup Start Date:</b>		<b>2010 Median Income:</b>	2672
<b>Clnup Complete Dt:</b>		<b>2010 No Low Income:</b>	509
<b>Acres Cleaned Up:</b>		<b>2010 Low Income:</b>	31.5%
<b>Cleanup Fndng Src:</b>		<b>2010 No Vcnt Housng:</b>	64
<b>Cleanup Fndng Amt:</b>		<b>2010 Vacnt Housng:</b>	7.7%
<b>Redevmnt Start Dt:</b>	07/01/2019 00:00:00	<b>2010 No Unemployed:</b>	78
<b>Clnup / Redev Jobs:</b>		<b>2010 Unemployed:</b>	4.8%
<b>Assmnt Funding Src:</b>	US EPA - Brownfields Assessment Cooperative Agreement		
<b>Entity Prvde Assmnt Fnds:</b>	EPA		
<b>Enty Prvdng Clnup Fnd:</b>			
<b>Entity Prvdng Redev Funds:</b>	Owner		
<b>Past Use Grnspace Arces:</b>			
<b>Past Use Residential Arces:</b>			
<b>Past Use Commercial Arces:</b>			
<b>Past Use Industrial Arces:</b>	2.07		
<b>Past Use Multistory Arces:</b>			
<b>Future Use Multistory Arces:</b>			
<b>Future Use Greenspace:</b>			
<b>Future Use Residential:</b>			
<b>Future Use Commercial:</b>			
<b>Future Use Industrial:</b>			

<a href="#">15</a>	1 of 1	W	0.20 / 1,034.64	85.79 / 2	ABANDONED NEEDLES 61 HILL STREET DOVER NH	DELISTED SHWS
--------------------	--------	---	--------------------	--------------	-------------------------------------------------	------------------

<b>Site No:</b>	201011051	<b>Owner Address 1:</b>	
<b>Owner Company:</b>		<b>Owner Address 2:</b>	
<b>Owner First Name:</b>		<b>Owner Town:</b>	



Map Key	Number of Records	Direction	Distance (mi/ft)	Elev/Diff (ft)	Site	DB
---------	-------------------	-----------	------------------	----------------	------	----

**Owner Last Name:**  
**Owner Phone:**  
**Site Name:**  
**Site Name(s):** ABANDONED NEEDLES  
**Site Address 1:** 61 HILL STREET  
**Site Town:** DOVER  
**Source:** Remediation Site  
**Original Source:** SHWS  
**Record Date:** 15-NOV-2018

**Owner State:**  
**Owner Zip:**

<a href="#">16</a>	1 of 3	SSW	0.21 / 1,103.33	65.06 / -19	MAACO 71 BROADWAY DOVER NH 03820	RCRA NON GEN
--------------------	--------	-----	--------------------	----------------	----------------------------------------	-----------------

**EPA Handler ID:** NHD510088693  
**Gen Status Universe:** No Report  
**Contact Name:** FRANK PHENNICIE  
**Contact Address:** 71 BROADWAY , , DOVER , NH, 03820 , US  
**Contact Phone No and Ext:** 603-749-9255  
**Contact Email:**  
**Contact Country:** US  
**County Name:** STRAFFORD  
**EPA Region:** 01  
**Land Type:** Private  
**Receive Date:** 20080616

**Violation/Evaluation Summary**

**Note:** NO RECORDS: As of May 2020, there are no Compliance Monitoring and Enforcement (violation) records associated with this facility (EPA ID).

**Handler Summary**

**Importer Activity:** No  
**Mixed Waste Generator:** No  
**Transporter Activity:** No  
**Transfer Facility:** No  
**Onsite Burner Exemption:** No  
**Furnace Exemption:** No  
**Underground Injection Activity:** No  
**Commercial TSD:** No  
**Used Oil Transporter:** No  
**Used Oil Transfer Facility:** No  
**Used Oil Processor:** No  
**Used Oil Refiner:** No  
**Used Oil Burner:** No  
**Used Oil Market Burner:** No  
**Used Oil Spec Marketer:** No

**Hazardous Waste Handler Details**

**Sequence No:** 1  
**Receive Date:** 20030819  
**Handler Name:** MAACO  
**Source Type:** Notification  
**Federal Waste Generator Code:** 3  
**Generator Code Description:** Very Small Quantity Generator

**Waste Code Details**

**Hazardous Waste Code:** F005  
**Waste Code Description:** THE FOLLOWING SPENT NONHALOGENATED SOLVENTS: TOLUENE, METHYL ETHYL KETONE, CARBON DISULFIDE, ISOBUTANOL, PYRIDINE, BENZENE, 2-ETHOXYETHANOL, AND 2-NITROPROPANE; ALL SPENT

Map Key	Number of Records	Direction	Distance (mi/ft)	Elev/Diff (ft)	Site	DB
---------	-------------------	-----------	------------------	----------------	------	----

SOLVENT MIXTURES/BLENDS CONTAINING, BEFORE USE, A TOTAL OF TEN PERCENT OR MORE (BY VOLUME) OF ONE OR MORE OF THE ABOVE NONHALOGENATED SOLVENTS OR THOSE SOLVENTS LISTED IN F001, F002, OR F004; AND STILL BOTTOMS FROM THE RECOVERY OF THESE SPENT SOLVENTS AND SPENT SOLVENT MIXTURES.

**Hazardous Waste Handler Details**

**Sequence No:** 42  
**Receive Date:** 20040106  
**Handler Name:** MAACO  
**Source Type:** Implementer  
**Federal Waste Generator Code:** 3  
**Generator Code Description:** Very Small Quantity Generator

**Waste Code Details**

**Hazardous Waste Code:** F005  
**Waste Code Description:** THE FOLLOWING SPENT NONHALOGENATED SOLVENTS: TOLUENE, METHYL ETHYL KETONE, CARBON DISULFIDE, ISOBUTANOL, PYRIDINE, BENZENE, 2-ETHOXYETHANOL, AND 2-NITROPROPANE; ALL SPENT SOLVENT MIXTURES/BLENDS CONTAINING, BEFORE USE, A TOTAL OF TEN PERCENT OR MORE (BY VOLUME) OF ONE OR MORE OF THE ABOVE NONHALOGENATED SOLVENTS OR THOSE SOLVENTS LISTED IN F001, F002, OR F004; AND STILL BOTTOMS FROM THE RECOVERY OF THESE SPENT SOLVENTS AND SPENT SOLVENT MIXTURES.

**Hazardous Waste Handler Details**

**Sequence No:** 2  
**Receive Date:** 20041230  
**Handler Name:** MAACO  
**Source Type:** Notification  
**Federal Waste Generator Code:** 3  
**Generator Code Description:** Very Small Quantity Generator

**Waste Code Details**

**Hazardous Waste Code:** F005  
**Waste Code Description:** THE FOLLOWING SPENT NONHALOGENATED SOLVENTS: TOLUENE, METHYL ETHYL KETONE, CARBON DISULFIDE, ISOBUTANOL, PYRIDINE, BENZENE, 2-ETHOXYETHANOL, AND 2-NITROPROPANE; ALL SPENT SOLVENT MIXTURES/BLENDS CONTAINING, BEFORE USE, A TOTAL OF TEN PERCENT OR MORE (BY VOLUME) OF ONE OR MORE OF THE ABOVE NONHALOGENATED SOLVENTS OR THOSE SOLVENTS LISTED IN F001, F002, OR F004; AND STILL BOTTOMS FROM THE RECOVERY OF THESE SPENT SOLVENTS AND SPENT SOLVENT MIXTURES.

**Hazardous Waste Handler Details**

**Sequence No:** 43  
**Receive Date:** 20080616  
**Handler Name:** MAACO  
**Source Type:** Implementer  
**Federal Waste Generator Code:** N  
**Generator Code Description:** Not a Generator, Verified

**Waste Code Details**

**Hazardous Waste Code:** F005  
**Waste Code Description:** THE FOLLOWING SPENT NONHALOGENATED SOLVENTS: TOLUENE, METHYL ETHYL KETONE, CARBON DISULFIDE, ISOBUTANOL, PYRIDINE, BENZENE, 2-ETHOXYETHANOL, AND 2-NITROPROPANE; ALL SPENT SOLVENT MIXTURES/BLENDS CONTAINING, BEFORE USE, A TOTAL OF TEN PERCENT OR MORE (BY VOLUME) OF ONE OR MORE OF THE ABOVE NONHALOGENATED SOLVENTS OR THOSE SOLVENTS LISTED IN F001, F002, OR F004; AND STILL BOTTOMS FROM THE RECOVERY OF THESE SPENT SOLVENTS AND SPENT SOLVENT MIXTURES.

Map Key	Number of Records	Direction	Distance (mi/ft)	Elev/Diff (ft)	Site	DB
---------	-------------------	-----------	------------------	----------------	------	----

**Owner/Operator Details**

<b>Owner/Operator Ind:</b>	Current Operator	<b>Street No:</b>	
<b>Type:</b>	Private	<b>Street 1:</b>	71 BROADWAY
<b>Name:</b>	GREAT BAY BODY WORKS INC DBAMAACO	<b>Street 2:</b>	
<b>Date Became Current:</b>	20021101	<b>City:</b>	DOVER
<b>Date Ended Current:</b>		<b>State:</b>	NH
<b>Phone:</b>	603-749-9255	<b>Country:</b>	US
<b>Source Type:</b>	Implementer	<b>Zip Code:</b>	03820

<b>Owner/Operator Ind:</b>	Current Operator	<b>Street No:</b>	71
<b>Type:</b>	Private	<b>Street 1:</b>	BROADWAY
<b>Name:</b>	MAACO	<b>Street 2:</b>	
<b>Date Became Current:</b>	20021101	<b>City:</b>	DOVER
<b>Date Ended Current:</b>		<b>State:</b>	NH
<b>Phone:</b>	603-749-9255	<b>Country:</b>	
<b>Source Type:</b>	Notification	<b>Zip Code:</b>	03820

<b>Owner/Operator Ind:</b>	Current Owner	<b>Street No:</b>	
<b>Type:</b>	Private	<b>Street 1:</b>	71 BROADWAY
<b>Name:</b>	GREAT BAY BODY WORKS INC DBAMAACO	<b>Street 2:</b>	
<b>Date Became Current:</b>	20021101	<b>City:</b>	DOVER
<b>Date Ended Current:</b>		<b>State:</b>	NH
<b>Phone:</b>	603-749-9255	<b>Country:</b>	US
<b>Source Type:</b>	Implementer	<b>Zip Code:</b>	03820

<b>Owner/Operator Ind:</b>	Current Owner	<b>Street No:</b>	71
<b>Type:</b>	Private	<b>Street 1:</b>	BROADWAY
<b>Name:</b>	MAACO	<b>Street 2:</b>	
<b>Date Became Current:</b>	20021101	<b>City:</b>	DOVER
<b>Date Ended Current:</b>		<b>State:</b>	NH
<b>Phone:</b>	603-749-9255	<b>Country:</b>	
<b>Source Type:</b>	Notification	<b>Zip Code:</b>	03820

<b>Owner/Operator Ind:</b>	Current Operator	<b>Street No:</b>	
<b>Type:</b>	Private	<b>Street 1:</b>	71 BROADWAY
<b>Name:</b>	GREAT BAY BODY WORKS INC DBA MAACO	<b>Street 2:</b>	
<b>Date Became Current:</b>	20021101	<b>City:</b>	DOVER
<b>Date Ended Current:</b>		<b>State:</b>	NH
<b>Phone:</b>	603-749-9255	<b>Country:</b>	US
<b>Source Type:</b>	Implementer	<b>Zip Code:</b>	03820

<b>Owner/Operator Ind:</b>	Current Owner	<b>Street No:</b>	
<b>Type:</b>	Private	<b>Street 1:</b>	71 BROADWAY
<b>Name:</b>	GREAT BAY BODY WORKS INC DBA MAACO	<b>Street 2:</b>	
<b>Date Became Current:</b>	20021101	<b>City:</b>	DOVER
<b>Date Ended Current:</b>		<b>State:</b>	NH
<b>Phone:</b>	603-749-9255	<b>Country:</b>	US
<b>Source Type:</b>	Implementer	<b>Zip Code:</b>	03820

**Historical Handler Details**

<b>Receive Dt:</b>	20041230
<b>Generator Code Description:</b>	Very Small Quantity Generator
<b>Handler Name:</b>	MAACO

<b>Receive Dt:</b>	20040106
<b>Generator Code Description:</b>	Very Small Quantity Generator
<b>Handler Name:</b>	MAACO

<b>Receive Dt:</b>	20030819
<b>Generator Code Description:</b>	Very Small Quantity Generator
<b>Handler Name:</b>	MAACO

Map Key	Number of Records	Direction	Distance (mi/ft)	Elev/Diff (ft)	Site	DB
<a href="#">16</a>	2 of 3	SSW	0.21 / 1,103.33	65.06 / -19	CORRIVEAU-ROUTHIER INC 71 BROADWAY DOVER NH	LUST

Site No: 199406010  
Site Name: CORRIVEAU-ROUTHIER INC

#### Projects Details

Project No:	4868	Resp Party Company:	CORRIVEAU-ROUTHIER INC
Discovery Date:	12/14/1993	Resp Party Addr 1:	266 CLAY ST
Eligible:	PERMANENTLY ELIGIBLE	Resp Party Addr 2:	
Elig Determine on:	05/15/1997	Resp Party Town:	MANCHESTER
MTBE:	No	Resp Party State:	NH
Brownfield:	No	Resp Party Zip:	03103
Wellhead Prot Area:	Unknown	Resp Party Phone:	
Assigned to:	CLOSED		
Project Type:	Leaking Underground Storage Tank		
Risk Level:	NO SOURCES/NO AGQS VIO'S FROM ONSITE		
Facility ID:			
OPUF Type:			
Project Name:			
Project Manager:			
Resp Party First Name:			
Resp Party Last Name:			
Resp Party Title:			

#### Project Documents Details

Doc ID: 4362448  
Doc Type: CORRESPONDENCE  
Doc Name Title: CORRESPONDENCE 06/14/1994 TO 07/07/1994  
Doc Submitted Date: 06/14/1994  
Document ID URL: <http://www2.des.state.nh.us/IISProxy/IISProxy.dll?ContentId=4362448>

#### Project Activity Details

Activity No: 24512  
Submittal Date:  
Submittal Desc:  
Action Date: 06/24/1994  
Action Desc: Regulatory Action Compl.-DES File Closed  
Comments:

#### Project Activity Documents Details

Doc ID: 4362447  
Doc Type: CORRESPONDENCE-FROM  
Doc Name Title: CERTIFICATE OF NO FURTHER ACTION & FILE CLOSE OUT MEMO \*\*Note: Many records provided by the department have a truncated [Doc Name Title] field.  
Doc Submitted Date: 07/08/1994  
Document ID URL: <http://www2.des.state.nh.us/IISProxy/IISProxy.dll?ContentId=4362447>

#### Project Activity Details

Activity No: 23916  
Submittal Date: 04/25/1994  
Submittal Desc: Soil Pile Created  
Action Date: 06/24/1994  
Action Desc: Soil Pile Removed  
Comments:

Map Key	Number of Records	Direction	Distance (mi/ft)	Elev/Diff (ft)	Site	DB
---------	-------------------	-----------	------------------	----------------	------	----

**Owners**

**Owner Company:** CORRIVEAU-ROUTHIER INC  
**Owner First Name:** DAVID  
**Owner Last Name:** CORRIVEAU  
**Owner Address 1:** 266 CLAY ST  
**Owner Address 2:**  
**Owner Town:** MANCHESTER  
**Owner State:** NH  
**Owner Zip:** 03103  
**Owner Phone:**  
**Owner Title:**

**OneStop Data Mapper - Remediation Sites**

<b>Master ID:</b>	1249	<b>GIS Type:</b>	PROJECT
<b>Project No:</b>	4868	<b>Workload:</b>	Low priority.
<b>Project Type:</b>	LUST	<b>Latitude:</b>	43.202382
<b>Site Name:</b>	CORRIVEAU-ROUTHIER INC	<b>Longitude:</b>	-70.869796
<b>Address:</b>	71 BROADWAY	<b>Collect Method:</b>	
<b>Town:</b>	DOVER	<b>Staff:</b>	CLOSED
<b>Geometry:</b>			
<b>Risk:</b>	No sources, no ambient groundwater quality standard violations onsite.		
<b>Onestop Link:</b>	<a href="http://www4.des.state.nh.us/DESOneStop/PRSDetail.aspx?ID=0004868&amp;Type=PRS">http://www4.des.state.nh.us/DESOneStop/PRSDetail.aspx?ID=0004868&amp;Type=PRS</a>		

<u>16</u>	3 of 3	SSW	0.21 / 1,103.33	65.06 / -19	<b>CORRIVEAU-ROUTHIER INC</b> <b>71 BROADWAY</b> <b>DOVER NH</b>	<b>UST</b>
-----------	--------	-----	--------------------	----------------	------------------------------------------------------------------------	------------

<b>Facility ID:</b>	0112682	<b>Site Name (Waste):</b>	CORRIVEAU-ROUTHIER INC
<b>Site No:</b>	199406010	<b>Address (Waste):</b>	71 BROADWAY
<b>Register Dt (One):</b>	04/30/1986	<b>Site City (Waste):</b>	DOVER
<b>Active Tanks (One):</b>	0	<b>Facility Nm (Red):</b>	
<b>Closed Tanks (One):</b>	2	<b>Facility Addr (Red):</b>	
<b>County:</b>	STRAFFORD	<b>Town City (Red):</b>	
<b>Rgstr Fac Nm (Map):</b>	CORRIVEAU-ROUTHIER INC		
<b>Address (Map):</b>	71 BROADWAY		
<b>Town (Map):</b>	DOVER		
<b>Source:</b>	DES OneStop Basic Search; DES Map(Geocortex Essential); DES Waste Reports		

**Owner Detail (OneStop Basic Search)**

<b>Owner Name:</b>	CORRIVEAU ROUTHIER INC	<b>Owner State:</b>	NH
<b>Owner Address1:</b>	P O BOX 4127	<b>Owner Zip:</b>	03108
<b>Owner Address2:</b>		<b>Owner Phone:</b>	
<b>Owner City:</b>	MANCHESTER		

**Tank Details (OneStop Basic Search)**

<b>Tank No:</b>	1	<b>Construction Material:</b>	UNKNOWN
<b>Stored Substance:</b>	#2 HEATING OIL	<b>Piping Material:</b>	UNKNOWN
<b>Capacity:</b>	2000	<b>System Type:</b>	SUCTION: OLD CODE
<b>Date Installed:</b>	11/11/1911	<b>Overfill Install Date:</b>	
<b>Temp Closed Date:</b>		<b>Spill Install Date:</b>	
<b>Perm Closed Date:</b>	12/14/1993	<b>Assess Rcvd Date:</b>	04/25/1994

**Tank Details (OneStop Basic Search)**

<b>Tank No:</b>	2	<b>Construction Material:</b>	UNKNOWN
<b>Stored Substance:</b>	GASOLINE	<b>Piping Material:</b>	UNKNOWN
<b>Capacity:</b>	2000	<b>System Type:</b>	
<b>Date Installed:</b>	11/11/1911	<b>Overfill Install Date:</b>	
<b>Temp Closed Date:</b>		<b>Spill Install Date:</b>	

Map Key	Number of Records	Direction	Distance (mi/ft)	Elev/Diff (ft)	Site	DB
---------	-------------------	-----------	------------------	----------------	------	----

Perm Closed Date: 11/30/1978 Assess Rcvd Date:

**Permits Details (OneStop Basic Search)**

Permit Type: UST Permit  
 Renewal Date: 09/27/1993  
 Issue Date:

**Documents Details (OneStop Basic Search)**

Document ID: 3727983 Document Date: 05/05/1986  
 Document Type: REGISTRATION File Size: .43 MB  
 Document Title: Notification For USTs  
 Document ID URL: http://www2.des.state.nh.us/IISProxy/IISProxy.dll?ContentId=3727983

Document ID: 4362449 Document Date: 04/29/1994  
 Document Type: CORRESPONDENCE-FROM File Size: .02 MB  
 Document Title: UST COMPLIANCE REPORT  
 Document ID URL: http://www2.des.state.nh.us/IISProxy/IISProxy.dll?ContentId=4362449

Document ID: 3727982 Document Date: 08/25/2003  
 Document Type: CORRESPONDENCE File Size: .76 MB  
 Document Title: Correspondence 1/10/89 to 8/30/95  
 Document ID URL: http://www2.des.state.nh.us/IISProxy/IISProxy.dll?ContentId=3727982

Document ID: 3727984 Document Date: 04/25/1994  
 Document Type: REPORT File Size: .04 MB  
 Document Title: UST Closure Report Review  
 Document ID URL: http://www2.des.state.nh.us/IISProxy/IISProxy.dll?ContentId=3727984

Document ID: 4362450 Document Date: 04/25/1994  
 Document Type: REPORT TO DES File Size: .27 MB  
 Document Title: CLOSURE REPORT FOR TANK 1 03-FEB-1994  
 Document ID URL: http://www2.des.state.nh.us/IISProxy/IISProxy.dll?ContentId=4362450

Document ID: 3727985 Document Date: 06/19/1987  
 Document Type: REPORT File Size: .09 MB  
 Document Title: UST Closure Report Dated 6/16/87  
 Document ID URL: http://www2.des.state.nh.us/IISProxy/IISProxy.dll?ContentId=3727985

**GIS Details (DES Map - Geocortex Essential)**

Tank No:  
 Facility Type: COMMERCIAL  
 GIS Type: UST  
 Geometry: X: -7889189.6033243, Y: 5342827.35995802, Z: NaN

**Site Detail (DES Waste Reports)**

Owner Company: CORRIVEAU-ROUTHIER INC Owner State: NH  
 Owner Last Name: CORRIVEAU Owner Zip: 03103  
 Owner First Name: DAVID Owner Title:  
 Owner City: MANCHESTER Brownfield: No

**UST Facility (DES Waste Reports)**

Registered Name: CORRIVEAU-ROUTHIER INC Owner Address 1: P O BOX 4127  
 Facility Type: COMMERCIAL Owner Address 2:  
 Manager Name: BEVERLY COTE Owner City: MANCHESTER  
 Manager Title: STORE MANAGER Owner State: NH  
 Owner Type: COMMERCIAL/RESIDENTIAL Owner Zip: 03108  
 Owner Name: CORRIVEAU ROUTHIER INC



Map Key	Number of Records	Direction	Distance (mi/ft)	Elev/Diff (ft)	Site	DB
---------	-------------------	-----------	------------------	----------------	------	----

**UST Tank (DES Waste Reports)**

<b>Tank No:</b>	1	<b>Date Installed:</b>	11/11/1911
<b>Status:</b>	INACTIVE	<b>Compartment:</b>	
<b>Temptry Closed Date:</b>		<b>Capacity:</b>	2000
<b>Permnt Closed Date:</b>	12/14/1993	<b>Piping System:</b>	SUCTION: OLD CODE
<b>Tank Filled Remvd:</b>		<b>Dispenser Pan:</b>	
<b>Closure Report Received Date:</b>	04/25/1994		
<b>Tank Diameter in Inches:</b>			
<b>Substance Stored:</b>	#2 HEATING OIL		
<b>Construction Material:</b>	UNKNOWN		
<b>Construction Material Seconda:</b>	NO		
<b>Construction Material</b>			
<b>Comment:</b>			
<b>Piping Material:</b>	UNKNOWN		
<b>Piping Material Secondary Con:</b>	NO		
<b>Piping Material Comments:</b>			
<b>Meets Dec 22 2015 Deadline:</b>			
<b>Leak Line Detection:</b>			
<b>Leak Line Detection Installed:</b>			
<b>Leak Line Detection Tested Da:</b>			
<b>Leak Line Detection Test Pass:</b>			
<b>Spill Installed Date:</b>			
<b>Drop Tube Pass Fail:</b>			
<b>Drain Valve Replaced Date:</b>			
<b>Dry Beak Installed Date:</b>			
<b>Inv Monitor Review Date:</b>			
<b>Overfill Type:</b>			
<b>Overfill Installed Date:</b>			
<b>Overfill Length in Inches:</b>			
<b>Release Detection Tank Type:</b>	NONE LISTED		
<b>Release Detection Tank Type I:</b>			
<b>A36 Release Detection Tank Ty:</b>			
<b>Release Detection Tank Type T:</b>			
<b>Release Detection Piping Type:</b>	NONE		
<b>Release Detection Piping Inst:</b>			
<b>A40 Release Detection Piping :</b>			
<b>Release Detection Piping Test:</b>			
<b>Corrosion Protection Tank:</b>			
<b>Corrosion Protection Tank Ins:</b>			
<b>A44 Corrosion Protection Tank:</b>			
<b>Corrosion Protection Tank Tes:</b>			
<b>Corrosion Protection Piping:</b>			
<b>Corrosion Protection Piping I:</b>			
<b>A48 Corrosion Protection Pipi:</b>			
<b>Corrosion Protection Piping T:</b>			
<b>Corrosion Protection Fitting:</b>			
<b>A51 Corrosion Protection Fitt:</b>			
<b>A52 Corrosion Protection Fitt:</b>			
<b>Corrosion Protection Fitting :</b>			
<b>Corrosion Protection Log Date:</b>			
<b>Tank Tightness Test Date:</b>	10/02/1987		
<b>Tank Tightness Test Pass Fail:</b>	PASS		
<b>Piping Tightness Test Date:</b>	10/02/1987		
<b>Piping Tightness Test Pass Fa:</b>	PASS		

**UST Tank (DES Waste Reports)**

<b>Tank No:</b>	2	<b>Date Installed:</b>	11/11/1911
<b>Status:</b>	INACTIVE	<b>Compartment:</b>	
<b>Temptry Closed Date:</b>		<b>Capacity:</b>	2000
<b>Permnt Closed Date:</b>	11/30/1978	<b>Piping System:</b>	
<b>Tank Filled Remvd:</b>		<b>Dispenser Pan:</b>	
<b>Closure Report Received Date:</b>			
<b>Tank Diameter in Inches:</b>			
<b>Substance Stored:</b>	GASOLINE		
<b>Construction Material:</b>	UNKNOWN		

Map Key	Number of Records	Direction	Distance (mi/ft)	Elev/Diff (ft)	Site	DB
<b>Construction Material Seconda:</b> NO						
<b>Construction Material Comment:</b>						
<b>Piping Material:</b>		UNKNOWN				
<b>Piping Material Secondary Con:</b>		NO				
<b>Piping Material Comments:</b>						
<b>Meets Dec 22 2015 Deadline:</b>						
<b>Leak Line Detection:</b>						
<b>Leak Line Detection Installed:</b>						
<b>Leak Line Detection Tested Da:</b>						
<b>Leak Line Detection Test Pass:</b>						
<b>Spill Installed Date:</b>						
<b>Drop Tube Pass Fail:</b>						
<b>Drain Valve Replaced Date:</b>						
<b>Dry Beak Installed Date:</b>						
<b>Inv Monitor Review Date:</b>						
<b>Overfill Type:</b>						
<b>Overfill Installed Date:</b>						
<b>Overfill Length in Inches:</b>						
<b>Release Detection Tank Type:</b>		NONE LISTED				
<b>Release Detection Tank Type I:</b>						
<b>A36 Release Detection Tank Ty:</b>						
<b>Release Detection Tank Type T:</b>						
<b>Release Detection Piping Type:</b>		NONE				
<b>Release Detection Piping Inst:</b>						
<b>A40 Release Detection Piping :</b>						
<b>Release Detection Piping Test:</b>						
<b>Corrosion Protection Tank:</b>						
<b>Corrosion Protection Tank Ins:</b>						
<b>A44 Corrosion Protection Tank:</b>						
<b>Corrosion Protection Tank Tes:</b>						
<b>Corrosion Protection Piping:</b>						
<b>Corrosion Protection Piping I:</b>						
<b>A48 Corrosion Protection Piping:</b>						
<b>Corrosion Protection Piping T:</b>						
<b>Corrosion Protection Fitting:</b>						
<b>A51 Corrosion Protection Fitting:</b>						
<b>A52 Corrosion Protection Fitting:</b>						
<b>Corrosion Protection Fitting :</b>						
<b>Corrosion Protection Log Date:</b>						
<b>Tank Tightness Test Date:</b>						
<b>Tank Tightness Test Pass Fail:</b>						
<b>Piping Tightness Test Date:</b>						
<b>Piping Tightness Test Pass Fa:</b>						

**Project Detail (DES Waste Reports)**

<b>Project No:</b>	4868	<b>Risk Level:</b>	NO SOURCES/NO AGQS VIO'S FROM ONSITE
<b>Project Name:</b>	CORRIVEAU-ROUTHIER INC	<b>Mtbe:</b>	
<b>Project Type:</b>	LEAKING UNDERGROUND STORAGE TANK PROJECT	<b>Opuf Type:</b>	
<b>Discovery Date:</b>	12/14/1993	<b>Eligibility:</b>	PERMANENTLY ELIGIBLE
<b>Project Manager:</b>	CLOSED	<b>Eligibility Date:</b>	05/15/1997
<b>Responsible Party Company:</b>	CORRIVEAU-ROUTHIER INC		
<b>Responsible Party Last Name:</b>	CORRIVEAU		
<b>Responsible Party First Name:</b>	DAVID		
<b>Responsible Party Address 1:</b>	266 CLAY ST		
<b>Responsible Party Address 2:</b>			
<b>Responsible Party City:</b>	MANCHESTER		
<b>Responsible Party State:</b>	NH		
<b>Responsible Party Zip:</b>	03103		
<b>Responsible Party Title:</b>			
<b>In Well Head Protection Area:</b>			

<a href="#">17</a>	1 of 1	SSW	0.21 / 1,103.82	65.06 / -19	CHLORINATED VOC IN SURFACE WATER	SHWS
--------------------	--------	-----	-----------------	-------------	----------------------------------	------

Map Key	Number of Records	Direction	Distance (mi/ft)	Elev/Diff (ft)	Site	DB
---------	-------------------	-----------	------------------	----------------	------	----

**AREA NORTH OF 81 BROADWAY  
DOVER NH**

Site No: 200107026  
Site Name: CHLORINATED VOC IN SURFACE WATER

OneStop Data Mapper - Remediation Sites

Master ID:	0	GIS Type:	PROJECT
Project No:	11283	Workload:	Low priority.
Project Type:	HAZWASTE	Latitude:	43.203152
Site Name:	CHLORINATED VOC IN SURFACE WATER	Longitude:	-70.869808
Address:	AREA NORTH OF 81 BROADWAY	Collect Method:	
Town:	DOVER	Staff:	CLOSED
Geometry:			
Risk:	No sources, no ambient groundwater quality standard violations onsite.		
Onestop Link:	<a href="http://www4.des.state.nh.us/DESONeStop/PRSDetail.aspx?ID=0011283&amp;Type=PRS">http://www4.des.state.nh.us/DESONeStop/PRSDetail.aspx?ID=0011283&amp;Type=PRS</a>		

<a href="#">18</a>	1 of 1	NE	0.23 / 1,217.96	155.17 / 71	<b>BONNIE LAYTON PROPERTY 3 HIGHLAND AVE ROLLINSFORD NH</b>	LST
--------------------	--------	----	--------------------	----------------	---------------------------------------------------------------------	-----

Site No: 200310087  
Site Name: BONNIE LAYTON PROPERTY

Projects Details

Project No:	13270	Resp Party Company:	BONNIE LEIGHTON
Discovery Date:	10/18/2003	Resp Party Addr 1:	9 STEPPINGSTONE ROAD
Eligible:	PERMANENTLY ELIGIBLE	Resp Party Addr 2:	
Elig Determine on:	10/18/2003	Resp Party Town:	BARRINGTON
MTBE:	No	Resp Party State:	NH
Brownfield:	No	Resp Party Zip:	03825
Wellhead Prot Area:	No	Resp Party Phone:	
Assigned to:	CLOSED		
Project Type:	On-premise Use Facility Containing Fuel Oil		
Risk Level:	NO SOURCES/NO AGQS VIO'S FROM ONSITE		
Facility ID:			
OPUF Type:			
Project Name:			
Project Manager:			
Resp Party First Name:			
Resp Party Last Name:			
Resp Party Title:			

Project Documents Details

Doc ID: 4015919  
Doc Type: REIMBURSEMENT  
Doc Name Title: DOCUMENTATION OF INSURANCE COVERAGE DATED 22 APR 2004  
Doc Submitted Date: 04/22/2004  
Doc File Size: .06 MB  
Document ID URL: <http://www2.des.state.nh.us/IISProxy/IISProxy.dll?ContentId=4015919>

Doc ID: 3999505  
Doc Type: CORRESPONDENCE  
Doc Name Title: CORRESPONDENCE 10/20/03 TO 2/2/04  
Doc Submitted Date: 10/20/2003  
Doc File Size: .55 MB  
Document ID URL: <http://www2.des.state.nh.us/IISProxy/IISProxy.dll?ContentId=3999505>

Project Activity Details

Activity No: 83914

**Submittal Date:** 10/18/2003  
**Submittal Desc:** Additional Information Received  
**Action Date:** 12/04/2003  
**Action Desc:** Additional Information Requested  
**Comments:**

**Project Activity Documents Details**

**Doc Type:** REPORT  
**Doc Name Title:** PETROLEUM DISCHARGE INCIDENT REPORT \*\*Note: Many records provided by the department have a truncated [Doc Name Title] field.  
**Doc Submitted Date:** 10/18/2003  
**Document ID URL:** http://www2.des.state.nh.us/IISProxy/IISProxy.dll?ContentId=3999504

**Project Activity Details**

**Activity No:** 93990  
**Submittal Date:** 05/24/2004  
**Submittal Desc:** Additional Information Received  
**Action Date:** 11/08/2004  
**Action Desc:** Regulatory Action Compl.-DES File Closed  
**Comments:**

**Project Activity Documents Details**

**Doc Type:** REPORT TO DES  
**Doc Name Title:** SUB SLAB SOURCE INVESTIGATION MAY-04 \*\*Note: Many records provided by the department have a truncated [Doc Name Title] field.  
**Doc Submitted Date:** 05/24/2004  
**Document ID URL:** http://www2.des.state.nh.us/IISProxy/IISProxy.dll?ContentId=4050289

**Project Activity Details**

**Activity No:** 85453  
**Submittal Date:** 01/19/2004  
**Submittal Desc:** Additional Information Received  
**Action Date:** 01/19/2004  
**Action Desc:** Additional Information Requested  
**Comments:**

**Project Activity Documents Details**

**Doc Type:** REPORT  
**Doc Name Title:** SUBSLAB INVESTIGATION RESULTS 19-JAN-04 \*\*Note: Many records provided by the department have a truncated [Doc Name Title] field.  
**Doc Submitted Date:** 01/19/2004  
**Document ID URL:** http://www2.des.state.nh.us/IISProxy/IISProxy.dll?ContentId=3999501

**Project Activity Details**

**Activity No:** 83915  
**Submittal Date:** 12/04/2003  
**Submittal Desc:** Initial Response Budget Received  
**Action Date:** 12/04/2003  
**Action Desc:** Initial Response Budget Approved  
**Comments:**

**Project Activity Documents Details**

**Doc Type:** WORKSCOPE/BUDGET  
**Doc Name Title:** WORKSCOPE FOR SUBSLAB INVESTIGATION \*\*Note: Many records provided by the department have a

<b>Map Key</b>	<b>Number of Records</b>	<b>Direction</b>	<b>Distance (mi/ft)</b>	<b>Elev/Diff (ft)</b>	<b>Site</b>	<b>DB</b>
----------------	--------------------------	------------------	-------------------------	-----------------------	-------------	-----------

truncated [Doc Name Title] field.  
**Doc Submitted Date:** 12/04/2003  
**Document ID URL:** http://www2.des.state.nh.us/IISProxy/IISProxy.dll?ContentId=3999503

**Project Activity Details**

**Activity No:** 85555  
**Submittal Date:** 02/05/2004  
**Submittal Desc:** Additional Information Received  
**Action Date:** 02/05/2004  
**Action Desc:** Additional Information Requested  
**Comments:**

**Project Activity Documents Details**

**Doc Type:** CORRESPONDENCE-FROM  
**Doc Name Title:** SITE INVESTIGATION SUMMARY REPORT \*\*Note: Many records provided by the department have a truncated [Doc Name Title] field.  
**Doc Submitted Date:** 02/05/2004  
**Document ID URL:** http://www2.des.state.nh.us/IISProxy/IISProxy.dll?ContentId=3999502

**Project Activity Details**

**Activity No:** 90021  
**Submittal Date:** 06/21/2004  
**Submittal Desc:** Fund Reimbursement Request Received  
**Action Date:** 08/27/2004  
**Action Desc:** Fund Reimbursement Request Approved  
**Comments:**

**Project Activity Documents Details**

**Doc Type:** REIMBURSEMENT  
**Doc Name Title:** NOTICE OF REIMBURSEMENT NO. 1 \*\*Note: Many records provided by the department have a truncated [Doc Name Title] field.  
**Doc Submitted Date:** 08/27/2004  
**Document ID URL:** http://www2.des.state.nh.us/IISProxy/IISProxy.dll?ContentId=3843314

**Incident Details**

<b>Incident Date:</b> 10/18/2003	<b>Alt Water Supply:</b> NO
<b>Notification Date:</b> 10/18/2003	<b>Bottled Wtr Supplied:</b> NO
<b>Substance Name:</b> #2 FUEL OIL	<b>Free Prod Removal:</b> NO
<b>Spill Origin:</b> AST LINELEAK	<b>Indoor Air Trtmnt:</b> NO
<b>Spill Amount:</b> 100	<b>POE Water Trtmnt:</b> NO
<b>Units:</b> GALLONS	<b>Vapor Abatement:</b> NO
<b>Staff:</b> BERRY	
<b>Comments:</b> OIL LINE IN BASEMENT LEAKED. BG ENVIRONMENTAL HIRED BY RP	

**Owners**

**Owner Company:**  
**Owner First Name:**  
**Owner Last Name:**  
**Owner Address 1:**  
**Owner Address 2:**  
**Owner Town:**  
**Owner State:**  
**Owner Zip:**  
**Owner Phone:**

Map Key	Number of Records	Direction	Distance (mi/ft)	Elev/Diff (ft)	Site	DB
---------	-------------------	-----------	------------------	----------------	------	----

**OneStop Data Mapper - Remediation Sites**

<b>Master ID:</b>	58658	<b>GIS Type:</b>	PROJECT
<b>Project No:</b>	13270	<b>Workload:</b>	Low priority.
<b>Project Type:</b>	OPUF	<b>Latitude:</b>	43.208778
<b>Site Name:</b>	BONNIE LAYTON PROPERTY	<b>Longitude:</b>	-70.866333
<b>Address:</b>	3 HIGHLAND AVE	<b>Collect Method:</b>	
<b>Town:</b>	ROLLINSFORD	<b>Staff:</b>	CLOSED
<b>Geometry:</b>			
<b>Risk:</b>	No sources, no ambient groundwater quality standard violations onsite.		
<b>Onestop Link:</b>	http://www4.des.state.nh.us/DESOneStop/PRSDetail.aspx?ID=0013270&Type=PRS		

<a href="#">19</a>	1 of 1	<b>ENE</b>	<b>0.25 / 1,311.50</b>	<b>115.02 / 31</b>	<b>TKL CORP OAK ST ROLLINSFORD NH</b>	<b>LST</b>
--------------------	--------	------------	----------------------------	------------------------	-----------------------------------------------	------------

**Site No:** 199511029  
**Site Name:** TKL CORP

**Projects Details**

<b>Project No:</b>	6037	<b>Resp Party Company:</b>	TKL CORPORATION
<b>Discovery Date:</b>	11/18/1995	<b>Resp Party Addr 1:</b>	PO BOX 293
<b>Eligible:</b>	ELIGIBLE	<b>Resp Party Addr 2:</b>	
<b>Elig Determine on:</b>	08/13/1997	<b>Resp Party Town:</b>	YORK HARBOR
<b>MTBE:</b>	Yes	<b>Resp Party State:</b>	ME
<b>Brownfield:</b>	No	<b>Resp Party Zip:</b>	03911
<b>Wellhead Prot Area:</b>	Unknown	<b>Resp Party Phone:</b>	603-431-2420
<b>Assigned to:</b>	CLOSED		
<b>Project Type:</b>	Leaking Motor Oil Storage Tank		
<b>Risk Level:</b>	NO SOURCES/NO AGQS VIO'S FROM ONSITE		
<b>Facility ID:</b>			
<b>OPUF Type:</b>			
<b>Project Name:</b>			
<b>Project Manager:</b>			
<b>Resp Party First Name:</b>			
<b>Resp Party Last Name:</b>			
<b>Resp Party Title:</b>			

**Project Activity Details**

**Activity No:** 31046  
**Submittal Date:** 11/17/1995  
**Submittal Desc:** Discharge of a Regulated Substance  
**Action Date:** 11/27/1995  
**Action Desc:** Site Characterization Report Requested  
**Comments:**

**Project Activity Details**

**Activity No:** 39948  
**Submittal Date:** 08/29/1997  
**Submittal Desc:** Work Scope Submitted  
**Action Date:** 09/03/1997  
**Action Desc:** Work Scope Approved  
**Comments:**

**Project Activity Details**

**Activity No:** 41458  
**Submittal Date:** 11/17/1997  
**Submittal Desc:** Site Investigation Report Received  
**Action Date:** 01/23/1998



<b>Map Key</b>	<b>Number of Records</b>	<b>Direction</b>	<b>Distance (mi/ft)</b>	<b>Elev/Diff (ft)</b>	<b>Site</b>	<b>DB</b>
----------------	--------------------------	------------------	-------------------------	-----------------------	-------------	-----------

**Action Desc:** Report Does Not Meet Or-600 Requirement  
**Comments:**

**Project Activity Details**

**Activity No:** 81940  
**Submittal Date:** 09/08/2003  
**Submittal Desc:** Annual Report Received  
**Action Date:** 11/04/2003  
**Action Desc:** Additional Information Requested  
**Comments:**

**Project Activity Documents Details**

**Doc Type:** REPORT  
**Doc Name Title:** Annual Summary Report with Sample Collection and Analysis June 2003 \*\*Note: Many records provided by the department have a truncated [Doc Name Title] field.  
**Doc Submitted Date:** 09/08/2003  
**Document ID URL:** http://www2.des.state.nh.us/IISProxy/IISProxy.dll?ContentId=3736327

**Project Activity Details**

**Activity No:** 85566  
**Submittal Date:** 02/06/2004  
**Submittal Desc:** Non-Permit GW Monitoring Result Received  
**Action Date:** 03/19/2004  
**Action Desc:** Technical Report Approved  
**Comments:**

**Project Activity Details**

**Activity No:** 85625  
**Submittal Date:** 02/06/2004  
**Submittal Desc:** Fund Reimbursement Request Received  
**Action Date:** 03/23/2004  
**Action Desc:** Fund Reimbursement Request Approved  
**Comments:**

**Project Activity Details**

**Activity No:** 82852  
**Submittal Date:** 10/20/2003  
**Submittal Desc:** Additional Information Received  
**Action Date:** 11/04/2003  
**Action Desc:** Additional Information Requested  
**Comments:**

**Project Activity Details**

**Activity No:** 96489  
**Submittal Date:** 01/26/2005  
**Submittal Desc:** Fund Reimbursement Request Received  
**Action Date:** 03/25/2005  
**Action Desc:** Fund Reimbursement Request Approved  
**Comments:**

**Project Activity Documents Details**

**Doc Type:** REIMBURSEMENT  
**Doc Name Title:** NOTICE OF REIMBURSEMENT NO. 13 \*\*Note: Many records provided by the department have a truncated [Doc Name Title] field.

<b>Map Key</b>	<b>Number of Records</b>	<b>Direction</b>	<b>Distance (mi/ft)</b>	<b>Elev/Diff (ft)</b>	<b>Site</b>	<b>DB</b>
----------------	--------------------------	------------------	-------------------------	-----------------------	-------------	-----------

**Doc Submitted Date:** 03/28/2005  
**Document ID URL:** http://www2.des.state.nh.us/IISProxy/IISProxy.dll?ContentId=3897825

**Project Activity Details**

**Activity No:** 38587  
**Submittal Date:** 05/20/1997  
**Submittal Desc:** Site Characterization Report Received  
**Action Date:** 06/24/1997  
**Action Desc:** Work Scope Approved  
**Comments:**

**Project Activity Details**

**Activity No:** 43616  
**Submittal Date:** 05/04/1998  
**Submittal Desc:** Fund Reimbursement Request Received  
**Action Date:** 06/25/1998  
**Action Desc:** Fund Reimbursement Request Approved  
**Comments:**

**Project Activity Details**

**Activity No:** 108065  
**Submittal Date:** 02/03/2006  
**Submittal Desc:** Non-Permit GW Monitoring Result Received  
**Action Date:** 05/08/2006  
**Action Desc:** Additional Information Requested  
**Comments:**

**Project Activity Documents Details**

**Doc Type:** MONITORING NONPERMIT  
**Doc Name Title:** DECEMBER 2005 SAMPLE COLLECTION AND ANALYSIS 02-FEB-2006 \*\*Note: Many records provided by the department have a truncated [Doc Name Title] field.  
**Doc Submitted Date:** 02/03/2006  
**Document ID URL:** http://www2.des.state.nh.us/IISProxy/IISProxy.dll?ContentId=3954033

**Project Activity Details**

**Activity No:** 116424  
**Submittal Date:** 10/10/2006  
**Submittal Desc:** Fund Reimbursement Request Received  
**Action Date:** 10/10/2006  
**Action Desc:** Fund Submittal Incomplete  
**Comments:**

**Project Activity Details**

**Activity No:** 118694  
**Submittal Date:** 12/14/2006  
**Submittal Desc:** Fund Reimbursement Request Received  
**Action Date:** 03/12/2007  
**Action Desc:** Fund Reimbursement Request Approved  
**Comments:**

**Project Activity Documents Details**

**Doc Type:** REIMBURSEMENT  
**Doc Name Title:** NOTICE OF REIMBURSEMENT NO. 19 \*\*Note: Many records provided by the department have a truncated [Doc Name Title] field.

<b>Map Key</b>	<b>Number of Records</b>	<b>Direction</b>	<b>Distance (mi/ft)</b>	<b>Elev/Diff (ft)</b>	<b>Site</b>	<b>DB</b>
----------------	--------------------------	------------------	-------------------------	-----------------------	-------------	-----------

**Doc Submitted Date:** 03/12/2007  
**Document ID URL:** http://www2.des.state.nh.us/IISProxy/IISProxy.dll?ContentId=4016834

**Project Activity Details**

**Activity No:** 72277  
**Submittal Date:** 08/27/2002  
**Submittal Desc:** Fund Reimbursement Request Received  
**Action Date:** 10/01/2002  
**Action Desc:** Fund Reimbursement Request Approved  
**Comments:**

**Project Activity Details**

**Activity No:** 83536  
**Submittal Date:** 11/18/2003  
**Submittal Desc:** Work Scope Submitted  
**Action Date:** 11/19/2003  
**Action Desc:** Work Scope Approved  
**Comments:**

**Project Activity Details**

**Activity No:** 91946  
**Submittal Date:** 08/23/2004  
**Submittal Desc:** Fund Reimbursement Request Received  
**Action Date:** 10/26/2004  
**Action Desc:** Fund Reimbursement Request Approved  
**Comments:**

**Project Activity Documents Details**

**Doc Type:** REIMBURSEMENT  
**Doc Name Title:** NOTICE OF REIMBURSEMENT NO. 12 \*\*Note: Many records provided by the department have a truncated [Doc Name Title] field.  
**Doc Submitted Date:** 10/26/2004  
**Document ID URL:** http://www2.des.state.nh.us/IISProxy/IISProxy.dll?ContentId=3860088

**Project Activity Details**

**Activity No:** 100950  
**Submittal Date:** 06/22/2005  
**Submittal Desc:** Fund Reimbursement Request Received  
**Action Date:** 08/31/2005  
**Action Desc:** Fund Reimbursement Request Approved  
**Comments:**

**Project Activity Documents Details**

**Doc Type:** REIMBURSEMENT  
**Doc Name Title:** NOTICE OF REIMBURSEMENT NO. 14 \*\*Note: Many records provided by the department have a truncated [Doc Name Title] field.  
**Doc Submitted Date:** 08/31/2005  
**Document ID URL:** http://www2.des.state.nh.us/IISProxy/IISProxy.dll?ContentId=3935657

**Project Activity Details**

**Activity No:** 112570  
**Submittal Date:** 06/19/2006  
**Submittal Desc:** Non-Permit GW Monitoring Result Received  
**Action Date:** 08/29/2006

Map Key	Number of Records	Direction	Distance (mi/ft)	Elev/Diff (ft)	Site	DB
---------	-------------------	-----------	------------------	----------------	------	----

**Action Desc:** Regulatory Action Compl.-DES File Closed  
**Comments:**

**Project Activity Documents Details**

**Doc Type:** MONITORING NONPERMIT  
**Doc Name Title:** MAY 2006 SAMPLE COLLECTION AND ANALYSIS DATA SUBMITTAL 16-JUN-2006 \*\*Note: Many records provided by the department have a truncated [Doc Name Title] field.  
**Doc Submitted Date:** 06/19/2006  
**Document ID URL:** http://www2.des.state.nh.us/IISProxy/IISProxy.dll?ContentId=3977411

**Doc Type:** CORRESPONDENCE  
**Doc Name Title:** CERTIFICATE OF NO FURTHER ACTION IN RESPONSE TO SAMPLE COLLECTION AND ANALYSIS DATA SUBMITTAL PREPARED BY RANSOM ENVIRONMENTAL CONSULTANTS INC. DATED JUNE 16 2006 \*\*Note: Many records provided by the department have a truncated [Doc Name Title] field.  
**Doc Submitted Date:** 08/29/2006  
**Document ID URL:** http://www2.des.state.nh.us/IISProxy/IISProxy.dll?ContentId=3990343

**Project Activity Details**

**Activity No:** 84359  
**Submittal Date:** 12/16/2003  
**Submittal Desc:** Fund Reimbursement Request Received  
**Action Date:** 01/23/2004  
**Action Desc:** Fund Reimbursement Request Approved  
**Comments:**

**Project Activity Details**

**Activity No:** 100796  
**Submittal Date:** 06/21/2005  
**Submittal Desc:** Non-Permit GW Monitoring Result Received  
**Action Date:** 08/25/2005  
**Action Desc:** Technical Report Approved  
**Comments:**

**Project Activity Documents Details**

**Doc Type:** MONITORING NONPERMIT  
**Doc Name Title:** SAMPLE COLLECTION AND ANALYSIS FOR MAY 2005 BY RANSOM 10-JUN-2005 \*\*Note: Many records provided by the department have a truncated [Doc Name Title] field.  
**Doc Submitted Date:** 06/21/2005  
**Document ID URL:** http://www2.des.state.nh.us/IISProxy/IISProxy.dll?ContentId=3911207

**Project Activity Details**

**Activity No:** 104324  
**Submittal Date:** 10/14/2005  
**Submittal Desc:** Annual Report Received  
**Action Date:** 12/08/2005  
**Action Desc:** Technical Report Approved  
**Comments:**

**Project Activity Documents Details**

**Doc Type:** MONITORING NONPERMIT  
**Doc Name Title:** ANNUAL SUMMARY REPORT WITH SAMPLE COLLECTION AND ANALYSIS - AUGUST 2005 13-OCT-0200  
\*\*Note: Many records provided by the department have a truncated [Doc Name Title] field.  
**Doc Submitted Date:** 10/14/2005  
**Document ID URL:** http://www2.des.state.nh.us/IISProxy/IISProxy.dll?ContentId=3941643

<i>Map Key</i>	<i>Number of Records</i>	<i>Direction</i>	<i>Distance (mi/ft)</i>	<i>Elev/Diff (ft)</i>	<i>Site</i>	<i>DB</i>
----------------	--------------------------	------------------	-------------------------	-----------------------	-------------	-----------

**Project Activity Details**

**Activity No:** 104616  
**Submittal Date:** 10/24/2005  
**Submittal Desc:** Fund Reimbursement Request Received  
**Action Date:** 12/12/2005  
**Action Desc:** Fund Reimbursement Request Approved  
**Comments:**

**Project Activity Documents Details**

**Doc Type:** REIMBURSEMENT  
**Doc Name Title:** NOTICE OF REIMBURSEMENT NO. 15 \*\*Note: Many records provided by the department have a truncated [Doc Name Title] field.  
**Doc Submitted Date:** 12/12/2005  
**Document ID URL:** http://www2.des.state.nh.us/IISProxy/IISProxy.dll?ContentId=3946272

**Project Activity Details**

**Activity No:** 113522  
**Submittal Date:** 07/14/2006  
**Submittal Desc:** Fund Reimbursement Request Received  
**Action Date:** 08/25/2006  
**Action Desc:** Fund Reimbursement Request Approved  
**Comments:**

**Project Activity Documents Details**

**Doc Type:** REIMBURSEMENT  
**Doc Name Title:** NOTICE OF REIMBURSEMENT NO. 17 \*\*Note: Many records provided by the department have a truncated [Doc Name Title] field.  
**Doc Submitted Date:** 08/25/2006  
**Document ID URL:** http://www2.des.state.nh.us/IISProxy/IISProxy.dll?ContentId=3989609

**Project Activity Details**

**Activity No:** 43440  
**Submittal Date:** 04/27/1998  
**Submittal Desc:** Additional Information Received  
**Action Date:** 07/20/1998  
**Action Desc:** Additional Information Requested  
**Comments:**

**Project Activity Details**

**Activity No:** 54172  
**Submittal Date:** 03/21/2000  
**Submittal Desc:** Additional Information Received  
**Action Date:** 07/13/2000  
**Action Desc:** Additional Information Requested  
**Comments:**

**Project Activity Details**

**Activity No:** 89938  
**Submittal Date:** 06/21/2004  
**Submittal Desc:** Fund Reimbursement Request Received  
**Action Date:** 08/27/2004  
**Action Desc:** Fund Reimbursement Request Approved  
**Comments:**

Map Key	Number of Records	Direction	Distance (mi/ft)	Elev/Diff (ft)	Site	DB
---------	-------------------	-----------	------------------	----------------	------	----

**Project Activity Documents Details**

**Doc Type:** REIMBURSEMENT  
**Doc Name Title:** NOTICE OF REIMBURSEMENT NO. 11 \*\*Note: Many records provided by the department have a truncated [Doc Name Title] field.  
**Doc Submitted Date:** 08/27/2004  
**Document ID URL:** http://www2.des.state.nh.us/IISProxy/IISProxy.dll?ContentId=3843310

**Project Activity Details**

**Activity No:** 108853  
**Submittal Date:** 02/23/2006  
**Submittal Desc:** Fund Reimbursement Request Received  
**Action Date:** 05/09/2006  
**Action Desc:** Fund Reimbursement Request Approved  
**Comments:**

**Project Activity Documents Details**

**Doc Type:** REIMBURSEMENT  
**Doc Name Title:** NOTICE OF REIMBURSEMENT NO. 16 \*\*Note: Many records provided by the department have a truncated [Doc Name Title] field.  
**Doc Submitted Date:** 05/09/2006  
**Document ID URL:** http://www2.des.state.nh.us/IISProxy/IISProxy.dll?ContentId=3968917

**Project Activity Details**

**Activity No:** 41670  
**Submittal Date:** 01/07/1998  
**Submittal Desc:** Fund Reimbursement Request Received  
**Action Date:** 02/18/1998  
**Action Desc:** Fund Reimbursement Request Approved  
**Comments:**

**Project Activity Details**

**Activity No:** 77829  
**Submittal Date:** 04/07/2003  
**Submittal Desc:** Work Scope Submitted  
**Action Date:** 05/08/2003  
**Action Desc:** Work Scope Approved  
**Comments:**

**Project Activity Details**

**Activity No:** 96143  
**Submittal Date:** 01/21/2005  
**Submittal Desc:** Non-Permit GW Monitoring Result Received  
**Action Date:** 05/25/2005  
**Action Desc:** Technical Report Approved  
**Comments:**

**Project Activity Documents Details**

**Doc Type:** MONITORING NONPERMIT  
**Doc Name Title:** DECEMBER 2004 SAMPLE COLLECTIN AND ANALYSIS DATA SUBMITTAL BY RANSOM 29-JAN-2005 \*\*Note: Many records provided by the department have a truncated [Doc Name Title] field.  
**Doc Submitted Date:** 01/21/2005  
**Document ID URL:** http://www2.des.state.nh.us/IISProxy/IISProxy.dll?ContentId=3886201

**Project Activity Details**



<b>Map Key</b>	<b>Number of Records</b>	<b>Direction</b>	<b>Distance (mi/ft)</b>	<b>Elev/Diff (ft)</b>	<b>Site</b>	<b>DB</b>
----------------	--------------------------	------------------	-------------------------	-----------------------	-------------	-----------

**Activity No:** 39382  
**Submittal Date:** 07/15/1997  
**Submittal Desc:** Facility Comp. Determination Required  
**Action Date:** 07/30/1997  
**Action Desc:** Facility (UST, AST, etc) In Compliance  
**Comments:**

**Project Activity Details**

**Activity No:** 41671  
**Submittal Date:** 01/07/1998  
**Submittal Desc:** Fund Reimbursement Request Received  
**Action Date:** 02/18/1998  
**Action Desc:** Fund Reimbursement Request Approved  
**Comments:**

**Project Activity Details**

**Activity No:** 42801  
**Submittal Date:** 03/23/1998  
**Submittal Desc:** Work Scope Submitted  
**Action Date:** 03/31/1998  
**Action Desc:** Work Scope Approved  
**Comments:**

**Project Activity Details**

**Activity No:** 75747  
**Submittal Date:** 01/21/2003  
**Submittal Desc:** Non-Permit GW Monitoring Result Received  
**Action Date:** 02/12/2003  
**Action Desc:** Additional Information Requested  
**Comments:**

**Project Activity Details**

**Activity No:** 75842  
**Submittal Date:** 01/21/2003  
**Submittal Desc:** Fund Reimbursement Request Received  
**Action Date:** 02/25/2003  
**Action Desc:** Fund Reimbursement Request Approved  
**Comments:**

**Project Activity Details**

**Activity No:** 81752  
**Submittal Date:** 09/02/2003  
**Submittal Desc:** Fund Reimbursement Request Received  
**Action Date:** 11/05/2003  
**Action Desc:** Fund Reimbursement Request Approved  
**Comments:**

**Project Activity Details**

**Activity No:** 91226  
**Submittal Date:** 08/04/2004  
**Submittal Desc:** Annual Report Received  
**Action Date:** 11/03/2004  
**Action Desc:** Technical Report Approved  
**Comments:**

<b>Map Key</b>	<b>Number of Records</b>	<b>Direction</b>	<b>Distance (mi/ft)</b>	<b>Elev/Diff (ft)</b>	<b>Site</b>	<b>DB</b>
----------------	--------------------------	------------------	-------------------------	-----------------------	-------------	-----------

**Project Activity Documents Details**

**Doc Type:** MONITORING NONPERMIT  
**Doc Name Title:** Annual Summary Report, Sample Collection and Analysis Summer 2004 Dated 7/22/04 \*\*Note: Many records provided by the department have a truncated [Doc Name Title] field.  
**Doc Submitted Date:** 08/04/2004  
**Document ID URL:** http://www2.des.state.nh.us/IISProxy/IISProxy.dll?ContentId=3842282

**Doc Type:** CORRESPONDENCE  
**Doc Name Title:** RESPONSE TO ANNUAL SUMMARY REPORT WITH SAMPLE COLLECTION AND ANALYSIS SUMMER 2004 DATED 7/22/04 PREPARED BY RANSOM ENVIRONMENTAL BY K RICHARDS \*\*Note: Many records provided by the department have a truncated [Doc Name Title] field.  
**Doc Submitted Date:** 11/03/2004  
**Document ID URL:** http://www2.des.state.nh.us/IISProxy/IISProxy.dll?ContentId=3864004

**Project Activity Details**

**Activity No:** 31047  
**Submittal Date:** 11/17/1995  
**Submittal Desc:** Soil Pile Created  
**Action Date:** 08/29/1996  
**Action Desc:** Soil Pile Removed  
**Comments:**

**Project Activity Details**

**Activity No:** 44216  
**Submittal Date:** 06/26/1998  
**Submittal Desc:** Work Scope Submitted  
**Action Date:** 08/26/1998  
**Action Desc:** Work Scope Approved  
**Comments:**

**Project Activity Details**

**Activity No:** 72308  
**Submittal Date:** 08/27/2002  
**Submittal Desc:** Site Investigation Report Received  
**Action Date:** 10/29/2002  
**Action Desc:** Additional Information Requested  
**Comments:**

**Project Activity Details**

**Activity No:** 75746  
**Submittal Date:** 01/21/2003  
**Submittal Desc:** Additional Information Received  
**Action Date:** 02/12/2003  
**Action Desc:** Additional Information Requested  
**Comments:**

**Project Activity Documents Details**

**Doc Type:** CORRESPONDENCE-FROM  
**Doc Name Title:** RESPONSE TO SOIL EXCAVATION AND SAMPLE COLLECTION & ANALYSIS 12-FEB-2003 \*\*Note: Many records provided by the department have a truncated [Doc Name Title] field.  
**Doc Submitted Date:** 02/12/2003  
**Document ID URL:** http://www2.des.state.nh.us/IISProxy/IISProxy.dll?ContentId=4716193

**Project Activity Details**

Map Key	Number of Records	Direction	Distance (mi/ft)	Elev/Diff (ft)	Site	DB
<b>Activity No:</b>		83031				
<b>Submittal Date:</b>		10/22/2003				
<b>Submittal Desc:</b>		Fund Reimbursement Request Received				
<b>Action Date:</b>		12/04/2003				
<b>Action Desc:</b>		Fund Reimbursement Request Approved				
<b>Comments:</b>						

**Project Activity Details**

**Activity No:** 85438  
**Submittal Date:** 12/26/2003  
**Submittal Desc:** Fund Reimbursement Request Received  
**Action Date:** 02/17/2004  
**Action Desc:** Fund Reimbursement Request Approved  
**Comments:**

**Project Activity Details**

**Activity No:** 90126  
**Submittal Date:** 06/28/2004  
**Submittal Desc:** Non-Permit GW Monitoring Result Received  
**Action Date:** 08/03/2004  
**Action Desc:** Technical Report Approved  
**Comments:**

**Project Activity Documents Details**

**Doc Type:** MONITORING NONPERMIT  
**Doc Name Title:** April 2004 Sample Collection and Analysis Data Submittal Dated 6/7/04 \*\*Note: Many records provided by the department have a truncated [Doc Name Title] field.  
**Doc Submitted Date:** 06/28/2004  
**Document ID URL:** <http://www2.des.state.nh.us/IISProxy/IISProxy.dll?ContentId=3835101>

**Owners**

**Owner Company:** TKL CORP  
**Owner First Name:** DONALD  
**Owner Last Name:** LITTLEFIELD  
**Owner Address 1:** 142 RIVER RD  
**Owner Address 2:**  
**Owner Town:** NEWINGTON  
**Owner State:** NH  
**Owner Zip:** 03801  
**Owner Phone:** 603-431-2420

**OneStop Data Mapper - Remediation Sites**

<b>Master ID:</b>	13912	<b>GIS Type:</b>	PROJECT
<b>Project No:</b>	6037	<b>Workload:</b>	Medium priority.
<b>Project Type:</b>	MOST	<b>Latitude:</b>	43.207292
<b>Site Name:</b>	TKL CORP	<b>Longitude:</b>	-70.863994
<b>Address:</b>	OAK ST	<b>Collect Method:</b>	
<b>Town:</b>	ROLLINSFORD	<b>Staff:</b>	CLOSED
<b>Geometry:</b>			
<b>Risk:</b>	No sources, no ambient groundwater quality standard violations onsite.		
<b>Onestop Link:</b>	<a href="http://www4.des.state.nh.us/DESOneStop/PRSDetail.aspx?ID=0006037&amp;Type=PRS">http://www4.des.state.nh.us/DESOneStop/PRSDetail.aspx?ID=0006037&amp;Type=PRS</a>		

<a href="#">20</a>	1 of 1	WSW	0.26 / 1,365.02	75.79 / -8	PLANT PROPERTY 18 E CONCORD ST DOVER NH	LST
--------------------	--------	-----	--------------------	---------------	-----------------------------------------------	-----

**Site No:** 201011055

Map Key	Number of Records	Direction	Distance (mi/ft)	Elev/Diff (ft)	Site	DB
---------	-------------------	-----------	------------------	----------------	------	----

Site Name: PLANT PROPERTY

**Projects Details**

<b>Project No:</b>	25414	<b>Resp Party Company:</b>	SUSAN PLANT
<b>Discovery Date:</b>	11/16/2010	<b>Resp Party Addr 1:</b>	33 OAK VIEW DRIVE
<b>Eligible:</b>	ELIGIBLE	<b>Resp Party Addr 2:</b>	
<b>Elig Determine on:</b>	04/15/2011	<b>Resp Party Town:</b>	ALISO VIEJO
<b>MTBE:</b>	No	<b>Resp Party State:</b>	CA
<b>Brownfield:</b>	No	<b>Resp Party Zip:</b>	92656
<b>Wellhead Prot Area:</b>	No	<b>Resp Party Phone:</b>	603-438-8077
<b>Assigned to:</b>	CLOSED		
<b>Project Type:</b>	On-premise Use Facility Containing Fuel Oil		
<b>Risk Level:</b>	NO SOURCES/NO AGQS VIO'S FROM ONSITE		
<b>Facility ID:</b>			
<b>OPUF Type:</b>			
<b>Project Name:</b>			
<b>Project Manager:</b>			
<b>Resp Party First Name:</b>			
<b>Resp Party Last Name:</b>			
<b>Resp Party Title:</b>			

**Project Activity Details**

<b>Activity No:</b>	164610
<b>Submittal Date:</b>	
<b>Submittal Desc:</b>	
<b>Action Date:</b>	11/18/2010
<b>Action Desc:</b>	Field Site Inspection
<b>Comments:</b>	

**Project Activity Documents Details**

<b>Doc Type:</b>	REPORT FROM DES
<b>Doc Name Title:</b>	SITE INVESTIGATION SUMMARY REPORT **Note: Many records provided by the department have a truncated [Doc Name Title] field.
<b>Doc Submitted Date:</b>	11/19/2010
<b>Document ID URL:</b>	<a href="http://www2.des.state.nh.us/IISProxy/IISProxy.dll?ContentId=4268687">http://www2.des.state.nh.us/IISProxy/IISProxy.dll?ContentId=4268687</a>

**Project Activity Details**

<b>Activity No:</b>	163681
<b>Submittal Date:</b>	11/19/2010
<b>Submittal Desc:</b>	Initial Response Workscope Rcvd(OPUF)
<b>Action Date:</b>	11/22/2010
<b>Action Desc:</b>	Work Scope Approved
<b>Comments:</b>	

**Project Activity Documents Details**

<b>Doc Type:</b>	WORKSCOPE/BUDGET
<b>Doc Name Title:</b>	WORK SCOPE AUTHORIZATION FOR SUB SLAB INVESTIGATION **Note: Many records provided by the department have a truncated [Doc Name Title] field.
<b>Doc Submitted Date:</b>	11/19/2010
<b>Document ID URL:</b>	<a href="http://www2.des.state.nh.us/IISProxy/IISProxy.dll?ContentId=4272381">http://www2.des.state.nh.us/IISProxy/IISProxy.dll?ContentId=4272381</a>

<b>Doc Type:</b>	REPORT FROM DES
<b>Doc Name Title:</b>	ACTIVITY REPORT & RECORDS OF TELEPHONE CONVERSATIONS **Note: Many records provided by the department have a truncated [Doc Name Title] field.
<b>Doc Submitted Date:</b>	11/22/2010
<b>Document ID URL:</b>	<a href="http://www2.des.state.nh.us/IISProxy/IISProxy.dll?ContentId=4272383">http://www2.des.state.nh.us/IISProxy/IISProxy.dll?ContentId=4272383</a>

<b>Doc Type:</b>	CORRESPONDENCE
------------------	----------------

<b>Map Key</b>	<b>Number of Records</b>	<b>Direction</b>	<b>Distance (mi/ft)</b>	<b>Elev/Diff (ft)</b>	<b>Site</b>	<b>DB</b>
----------------	--------------------------	------------------	-------------------------	-----------------------	-------------	-----------

**Doc Name Title:** RECORD OF TELEPHONE CONVERSATION \*\*Note: Many records provided by the department have a truncated [Doc Name Title] field.  
**Doc Submitted Date:** 11/19/2010  
**Document ID URL:** http://www2.des.state.nh.us/IISProxy/IISProxy.dll?ContentId=4272382

**Project Activity Details**

**Activity No:** 163680  
**Submittal Date:** 11/16/2010  
**Submittal Desc:** Discharge of a Regulated Substance  
**Action Date:** 11/16/2010  
**Action Desc:** Technical Report Approved  
**Comments:**

**Project Activity Details**

**Activity No:** 171397  
**Submittal Date:** 06/20/2011  
**Submittal Desc:** Fund Reimbursement Request Received  
**Action Date:** 07/28/2011  
**Action Desc:** Fund Reimbursement Request Approved  
**Comments:** APPROVED BY DES

**Project Activity Documents Details**

**Doc Type:** REIMBURSEMENT  
**Doc Name Title:** REIMBURSEMENT REQ. NO. 2 \*\*Note: Many records provided by the department have a truncated [Doc Name Title] field.  
**Doc Submitted Date:** 06/20/2011  
**Document ID URL:** http://www2.des.state.nh.us/IISProxy/IISProxy.dll?ContentId=4303919

**Doc Type:** REIMBURSEMENT  
**Doc Name Title:** NOTICE OF REIMBURSEMENT NO. 2 \*\*Note: Many records provided by the department have a truncated [Doc Name Title] field.  
**Doc Submitted Date:** 07/28/2011  
**Document ID URL:** http://www2.des.state.nh.us/IISProxy/IISProxy.dll?ContentId=4310177

**Project Activity Details**

**Activity No:** 165316  
**Submittal Date:** 01/06/2011  
**Submittal Desc:** Additional Information Received  
**Action Date:** 01/12/2011  
**Action Desc:** Regulatory Action Compl.-DES File Closed  
**Comments:** CNFA LETTER ISSUED

**Project Activity Documents Details**

**Doc Type:** REPORT TO DES  
**Doc Name Title:** SUB SLAB SOURCE INVESTIGATION REPORT 06-JAN-2011 \*\*Note: Many records provided by the department have a truncated [Doc Name Title] field.  
**Doc Submitted Date:** 01/06/2011  
**Document ID URL:** http://www2.des.state.nh.us/IISProxy/IISProxy.dll?ContentId=4271530

**Doc Type:** CORRESPONDENCE-FROM  
**Doc Name Title:** CERTIFICATE OF NO FURTHER ACTION \*\*Note: Many records provided by the department have a truncated [Doc Name Title] field.  
**Doc Submitted Date:** 01/20/2011  
**Document ID URL:** http://www2.des.state.nh.us/IISProxy/IISProxy.dll?ContentId=4274411

**Doc Type:** CORRESPONDENCE-FROM  
**Doc Name Title:** FILE CLOSE-OUT MEMO \*\*Note: Many records provided by the department have a truncated [Doc Name Title] field.

<i>Map Key</i>	<i>Number of Records</i>	<i>Direction</i>	<i>Distance (mi/ft)</i>	<i>Elev/Diff (ft)</i>	<i>Site</i>	<i>DB</i>
----------------	--------------------------	------------------	-------------------------	-----------------------	-------------	-----------

**Doc Submitted Date:** 02/20/2011  
**Document ID URL:** http://www2.des.state.nh.us/IISProxy/IISProxy.dll?ContentId=4287732

**Project Activity Details**

**Activity No:** 169293  
**Submittal Date:** 04/20/2011  
**Submittal Desc:** Fund Reimbursement Request Received  
**Action Date:** 05/19/2011  
**Action Desc:** Fund Reimbursement Request Approved  
**Comments:** APPROVED BY DES

**Project Activity Documents Details**

**Doc Type:** REIMBURSEMENT  
**Doc Name Title:** NOTICE OF REIMBURSEMENT NO. 1 \*\*Note: Many records provided by the department have a truncated [Doc Name Title] field.  
**Doc Submitted Date:** 05/19/2011  
**Document ID URL:** http://www2.des.state.nh.us/IISProxy/IISProxy.dll?ContentId=4298368

**Doc Type:** REIMBURSEMENT  
**Doc Name Title:** REIMBURSEMENT REQ. NO. 1 \*\*Note: Many records provided by the department have a truncated [Doc Name Title] field.  
**Doc Submitted Date:** 04/20/2011  
**Document ID URL:** http://www2.des.state.nh.us/IISProxy/IISProxy.dll?ContentId=4293139

**Project Activity Details**

**Activity No:** 168127  
**Submittal Date:** 04/06/2011  
**Submittal Desc:** Fund Eligibility Information Received  
**Action Date:** 04/15/2011  
**Action Desc:** Fund Eligibility Approved  
**Comments:**

**Project Activity Documents Details**

**Doc Type:** REIMBURSEMENT  
**Doc Name Title:** FUND ELIGIBILITY DOCUMENTS 06-APR-2011 \*\*Note: Many records provided by the department have a truncated [Doc Name Title] field.  
**Doc Submitted Date:** 04/06/2011  
**Document ID URL:** http://www2.des.state.nh.us/IISProxy/IISProxy.dll?ContentId=4286678

**Project Activity Details**

**Activity No:** 170957  
**Submittal Date:** 11/16/2010  
**Submittal Desc:** Change Order  
**Action Date:** 11/16/2010  
**Action Desc:** Change Order Approved  
**Comments:**

**Project Activity Documents Details**

**Doc Type:** WORKSCOPE/BUDGET  
**Doc Name Title:** CHANGE ORDER AUTHORIZATION TO RESPOND TO FUEL OIL RELEASE \*\*Note: Many records provided by the department have a truncated [Doc Name Title] field.  
**Doc Submitted Date:** 11/16/2010  
**Document ID URL:** http://www2.des.state.nh.us/IISProxy/IISProxy.dll?ContentId=4301685

**Owners**



Map Key	Number of Records	Direction	Distance (mi/ft)	Elev/Diff (ft)	Site	DB
---------	-------------------	-----------	------------------	----------------	------	----

**Owner Company:**  
**Owner First Name:** SUSAN  
**Owner Last Name:** PLANT  
**Owner Address 1:** 33 OAK VIEW DRIVE  
**Owner Address 2:**  
**Owner Town:** ALISO VIEJO  
**Owner State:** CA  
**Owner Zip:** 82656  
**Owner Phone:** 603-438-8077

**OneStop Data Mapper - Remediation Sites**

<b>Master ID:</b>	65958	<b>GIS Type:</b>	PROJECT
<b>Project No:</b>	25414	<b>Workload:</b>	Low priority.
<b>Project Type:</b>	OPUF	<b>Latitude:</b>	43.203394
<b>Site Name:</b>	PLANT PROPERTY	<b>Longitude:</b>	-70.873384
<b>Address:</b>	18 E CONCORD ST	<b>Collect Method:</b>	ADDRESS GEOCODED
<b>Town:</b>	DOVER	<b>Staff:</b>	CLOSED
<b>Geometry:</b>			
<b>Risk:</b>	No sources, no ambient groundwater quality standard violations onsite.		
<b>Onestop Link:</b>	<a href="http://www4.des.state.nh.us/DESONestop/PRSDetail.aspx?ID=0025414&amp;Type=PRS">http://www4.des.state.nh.us/DESONestop/PRSDetail.aspx?ID=0025414&amp;Type=PRS</a>		

<a href="#">21</a>	1 of 1	SW	0.26 / 1,391.82	61.49 / -22	PARADIS PROPERTY 22 EAST ST DOVER NH	LST
--------------------	--------	----	--------------------	----------------	--------------------------------------------	-----

**Site No:** 201810038  
**Site Name:** PARADIS PROPERTY

**Projects Details**

<b>Project No:</b>	38861	<b>Resp Party Company:</b>	RAY PARADIS
<b>Discovery Date:</b>	09/14/2018	<b>Resp Party Addr 1:</b>	2 NUTE ROAD
<b>Eligible:</b>	ELIGIBLE	<b>Resp Party Addr 2:</b>	
<b>Elig Determine on:</b>	06/17/2019	<b>Resp Party Town:</b>	DOVER
<b>MTBE:</b>	No	<b>Resp Party State:</b>	NH
<b>Brownfield:</b>	No	<b>Resp Party Zip:</b>	03820
<b>Wellhead Prot Area:</b>	Unknown	<b>Resp Party Phone:</b>	
<b>Assigned to:</b>	CLOSED		
<b>Project Type:</b>	On-premise Use Facility Containing Fuel Oil		
<b>Risk Level:</b>	NO SOURCES/NO AGQS VIO'S FROM ONSITE		
<b>Facility ID:</b>			
<b>OPUF Type:</b>			
<b>Project Name:</b>			
<b>Project Manager:</b>			
<b>Resp Party First Name:</b>			
<b>Resp Party Last Name:</b>			
<b>Resp Party Title:</b>			

**Project Activity Details**

**Activity No:** 264879  
**Submittal Date:** 01/11/2019  
**Submittal Desc:** Initial Response Report  
**Action Date:** 04/23/2019  
**Action Desc:** Site Investigation Report Requested  
**Comments:** GQA REQUESTED, 1 WELL IN BASEMENT, 2 OUTSIDE, GW VOCs & PAHs, NO SOIL UNLESS CONTAMINATION SUSPECTED

**Project Activity Documents Details**

**Doc Type:** CORRESPONDENCE-FROM

<b>Map Key</b>	<b>Number of Records</b>	<b>Direction</b>	<b>Distance (mi/ft)</b>	<b>Elev/Diff (ft)</b>	<b>Site</b>	<b>DB</b>
----------------	--------------------------	------------------	-------------------------	-----------------------	-------------	-----------

**Doc Name Title:** REQUEST FOR GROUNDWATER QUALITY ASSESSMENT \*\*Note: Many records provided by the department have a truncated [Doc Name Title] field.

**Doc Submitted Date:** 04/26/2019

**Document ID URL:** <http://www2.des.state.nh.us/IISProxy/IISProxy.dll?ContentId=4772442>

**Doc Type:** REPORT TO DES

**Doc Name Title:** INITIAL RESPONSE ACTION REPORT 10-JAN-2019 \*\*Note: Many records provided by the department have a truncated [Doc Name Title] field.

**Doc Submitted Date:** 01/11/2019

**Document ID URL:** <http://www2.des.state.nh.us/IISProxy/IISProxy.dll?ContentId=4756200>

**Project Activity Details**

**Activity No:** 274459

**Submittal Date:** 11/06/2019

**Submittal Desc:** Non-Permit GW Monitoring Result Received

**Action Date:** 01/08/2020

**Action Desc:** Regulatory Action Compl.-DES File Closed

**Comments:** NO GROUNDWATER CONTAMINATION IDENTIFIED

**Project Activity Documents Details**

**Doc Type:** CORRESPONDENCE-FROM

**Doc Name Title:** CERTIFICATE OF NO FURTHER ACTION LETTER AND RESPONSE TO OCTOBER 2019 GROUNDWATER DATA TRANSMITTAL 14-JAN-2020 \*\*Note: Many records provided by the department have a truncated [Doc Name Title] field.

**Doc Submitted Date:** 01/14/2020

**Document ID URL:** <http://www2.des.state.nh.us/IISProxy/IISProxy.dll?ContentId=4826809>

**Doc Type:** MONITORING NONPERMIT

**Doc Name Title:** OCT 2019 GROUNDWATER DATA TRANSMITTAL 05-NOV-2019 \*\*Note: Many records provided by the department have a truncated [Doc Name Title] field.

**Doc Submitted Date:** 11/06/2019

**Document ID URL:** <http://www2.des.state.nh.us/IISProxy/IISProxy.dll?ContentId=4816098>

**Project Activity Details**

**Activity No:** 271425

**Submittal Date:** 07/26/2019

**Submittal Desc:** Groundwater Quality Assessment

**Action Date:** 08/15/2019

**Action Desc:** Additional Information Requested

**Comments:** CONFIRMATORY OCTOBER MONITORING REQUESTED

**Project Activity Documents Details**

**Doc Type:** REPORT TO DES

**Doc Name Title:** GROUNDWATER QUALITY ASSESSMENT REPORT 25-JUL-2019 \*\*Note: Many records provided by the department have a truncated [Doc Name Title] field.

**Doc Submitted Date:** 07/26/2019

**Document ID URL:** <http://www2.des.state.nh.us/IISProxy/IISProxy.dll?ContentId=4793846>

**Doc Type:** CORRESPONDENCE-FROM

**Doc Name Title:** RESPONSE TO GROUNDWATER QUALITY ASSESSMENT REPORT 21-AUG-2019 \*\*Note: Many records provided by the department have a truncated [Doc Name Title] field.

**Doc Submitted Date:** 08/21/2019

**Document ID URL:** <http://www2.des.state.nh.us/IISProxy/IISProxy.dll?ContentId=4803039>

**Project Activity Details**

**Activity No:** 278213

**Submittal Date:** 03/10/2020

**Submittal Desc:** Fund Reimbursement Request Received

Map Key	Number of Records	Direction	Distance (mi/ft)	Elev/Diff (ft)	Site	DB
---------	-------------------	-----------	------------------	----------------	------	----

**Action Date:** 03/26/2020  
**Action Desc:** Fund Reimbursement Request Approved  
**Comments:** APPROVED BY DES

**Project Activity Documents Details**

**Doc Type:** REIMBURSEMENT  
**Doc Name Title:** NOTICE OF REIMBURSEMENT NO. 2 \*\*Note: Many records provided by the department have a truncated [Doc Name Title] field.  
**Doc Submitted Date:** 03/26/2020  
**Document ID URL:** http://www2.des.state.nh.us/IISProxy/IISProxy.dll?ContentId=4833186

**Doc Type:** CORRESPONDENCE  
**Doc Name Title:** FUND TRANSFER COST RECOVERY INVOICE AND DETAIL (09/14/2018 TO 03/05/2020) 10-MAR-2020 \*\*Note: Many records provided by the department have a truncated [Doc Name Title] field.  
**Doc Submitted Date:** 03/10/2020  
**Document ID URL:** http://www2.des.state.nh.us/IISProxy/IISProxy.dll?ContentId=4833308

**Project Activity Details**

**Activity No:** 269657  
**Submittal Date:** 06/12/2019  
**Submittal Desc:** Work Scope Submitted  
**Action Date:** 06/12/2019  
**Action Desc:** Work Scope Approved  
**Comments:** CONTINGENCY WSA FOR GQA, NO >SRS FROM IRA, NO DETERMINATION TO DATE ON 3RD PARTY COVERAGE

**Project Activity Documents Details**

**Doc Type:** WORKSCOPE/BUDGET  
**Doc Name Title:** WORKSCOPE AND BUDGET ESTIMATE FOR GQA 12-JUN-2019 \*\*Note: Many records provided by the department have a truncated [Doc Name Title] field.  
**Doc Submitted Date:** 06/12/2019  
**Document ID URL:** http://www2.des.state.nh.us/IISProxy/IISProxy.dll?ContentId=4779164

**Project Activity Details**

**Activity No:** 262738  
**Submittal Date:** 09/14/2018  
**Submittal Desc:** Discharge of a Regulated Substance  
**Action Date:** 09/14/2018  
**Action Desc:** Field Site Inspection  
**Comments:** OIL RELEASED INTO A BASEMENT AND INTO THE SEWER SYSTEM. CYN HIRED TO CLEAN FLOOR. SEWER DEPT. AWARE OF OIL IMPACT.

**Project Activity Documents Details**

**Activity No:** 263185  
**Submittal Date:** 10/05/2018  
**Submittal Desc:** Work Scope Submitted  
**Action Date:** 10/10/2018  
**Action Desc:** Work Scope Approved  
**Comments:**

**Project Activity Documents Details**

**Doc Type:** WORKSCOPE/BUDGET  
**Doc Name Title:** APPROVED WORK SCOPE AUTHORIZATION FOR SUB-SLAB INVESTIGATION \*\*Note: Many records provided by the department have a truncated [Doc Name Title] field.  
**Doc Submitted Date:** 10/10/2018  
**Document ID URL:** http://www2.des.state.nh.us/IISProxy/IISProxy.dll?ContentId=4746603

<b>Map Key</b>	<b>Number of Records</b>	<b>Direction</b>	<b>Distance (mi/ft)</b>	<b>Elev/Diff (ft)</b>	<b>Site</b>	<b>DB</b>
----------------	--------------------------	------------------	-------------------------	-----------------------	-------------	-----------

**Project Activity Details**

**Activity No:** 267413  
**Submittal Date:** 04/03/2019  
**Submittal Desc:** Fund Eligibility Information Received  
**Action Date:** 06/17/2019  
**Action Desc:** Fund Eligibility Approved  
**Comments:** ELIGIBILITY ESTABLISHED FOR FIRST PARTY COSTS ONLY. IF AGQS VIOLATIONS ARE ENCOUNTERED A SECTION II/THIRD-PARTY COVERAGE DETERMINATION WILL BE REQUIRED.

**Project Activity Documents Details**

**Doc Type:** CORRESPONDENCE-FROM  
**Doc Name Title:** EMAIL REGARDING NEED FOR THIRD PARTY COVERAGE DETERMINATION 17-JUN-2019 \*\*Note: Many records provided by the department have a truncated [Doc Name Title] field.  
**Doc Submitted Date:** 06/17/2019  
**Document ID URL:** http://www2.des.state.nh.us/IISProxy/IISProxy.dll?ContentId=4779872

**Doc Type:** REIMBURSEMENT  
**Doc Name Title:** FUND ELIGIBILITY DOCUMENTS 03-APR-2019 \*\*Note: Many records provided by the department have a truncated [Doc Name Title] field.  
**Doc Submitted Date:** 04/03/2019  
**Document ID URL:** http://www2.des.state.nh.us/IISProxy/IISProxy.dll?ContentId=4767252

**Doc Type:** CORRESPONDENCE-FROM  
**Doc Name Title:** EMAIL REQUEST FOR UPDATED REQUEST FOR REIMBURSEMENT AUTHORIZATION FORM \*\*Note: Many records provided by the department have a truncated [Doc Name Title] field.  
**Doc Submitted Date:** 04/09/2019  
**Document ID URL:** http://www2.des.state.nh.us/IISProxy/IISProxy.dll?ContentId=4767591

**Doc Type:** REIMBURSEMENT  
**Doc Name Title:** REVISED FUND ELIGIBILITY DOCUMENTS 3-APR-2019 \*\*Note: Many records provided by the department have a truncated [Doc Name Title] field.  
**Doc Submitted Date:** 06/13/2019  
**Document ID URL:** http://www2.des.state.nh.us/IISProxy/IISProxy.dll?ContentId=4779846

**Project Activity Details**

**Activity No:** 272136  
**Submittal Date:** 08/21/2019  
**Submittal Desc:** Fund Reimbursement Request Received  
**Action Date:** 09/12/2019  
**Action Desc:** Fund Reimbursement Request Approved  
**Comments:** APPROVED BY DES

**Project Activity Documents Details**

**Doc Type:** REIMBURSEMENT  
**Doc Name Title:** REQ. NO. 1 \*\*Note: Many records provided by the department have a truncated [Doc Name Title] field.  
**Doc Submitted Date:** 08/23/2019  
**Document ID URL:** http://www2.des.state.nh.us/IISProxy/IISProxy.dll?ContentId=4801507

**Doc Type:** REIMBURSEMENT  
**Doc Name Title:** NOTICE OF REIMBURSEMENT NO. 1 \*\*Note: Many records provided by the department have a truncated [Doc Name Title] field.  
**Doc Submitted Date:** 09/12/2019  
**Document ID URL:** http://www2.des.state.nh.us/IISProxy/IISProxy.dll?ContentId=4807481

**Incident Details**

<b>Incident Date:</b>	09/14/2018	<b>Alt Water Supply:</b>	NO
<b>Notification Date:</b>	09/14/2018	<b>Bottled Wtr Supplied:</b>	NO

Map Key	Number of Records	Direction	Distance (mi/ft)	Elev/Diff (ft)	Site	DB
---------	-------------------	-----------	------------------	----------------	------	----

**Substance Name:** #2 FUEL OIL  
**Spill Origin:**  
**Spill Amount:**  
**Units:**  
**Staff:**  
**Comments:** 4 COMPOSITE SOIL SAMPLES MET SRS. SHEEN ON GW IN EXCAVATION. GW SAMPLE MET AGQS

**Owners**

**Owner Company:**  
**Owner First Name:** RAY  
**Owner Last Name:** PARADIS  
**Owner Address 1:** 2 NUTE ROAD  
**Owner Address 2:**  
**Owner Town:** DOVER  
**Owner State:** NH  
**Owner Zip:** 03820  
**Owner Phone:**

**OneStop Data Mapper - Remediation Sites**

<b>Master ID:</b>	71516	<b>GIS Type:</b>	PROJECT
<b>Project No:</b>	38861	<b>Workload:</b>	High priority.
<b>Project Type:</b>	OPUF	<b>Latitude:</b>	43.202599
<b>Site Name:</b>	PARADIS PROPERTY	<b>Longitude:</b>	-70.872573
<b>Address:</b>	22 EAST ST	<b>Collect Method:</b>	DESKTOP/GOOGLE EARTH/BING MAPS
<b>Town:</b>	DOVER	<b>Staff:</b>	CLOSED
<b>Geometry:</b>			
<b>Risk:</b>	No sources, no ambient groundwater quality standard violations onsite.		
<b>Onestop Link:</b>	<a href="http://www4.des.state.nh.us/DESOneStop/PRSDetail.aspx?ID=0038861&amp;Type=PRS">http://www4.des.state.nh.us/DESOneStop/PRSDetail.aspx?ID=0038861&amp;Type=PRS</a>		

<a href="#">22</a>	1 of 1	<b>WNW</b>	<b>0.30 / 1,570.09</b>	<b>102.12 / 18</b>	<b>YIELD HOUSE 701 CENTRAL AVE DOVER NH</b>	<b>LUST</b>
--------------------	--------	------------	----------------------------	------------------------	-----------------------------------------------------	-------------

**Site No:** 199502059  
**Site Name:** YIELD HOUSE

**Projects Details**

<b>Project No:</b>	5604	<b>Resp Party Company:</b>	PAUL MCQUADE INVESTMENTS, INC
<b>Discovery Date:</b>	02/23/1995	<b>Resp Party Addr 1:</b>	10 TOWLE AVE
<b>Eligible:</b>	PERMANENTLY ELIGIBLE	<b>Resp Party Addr 2:</b>	
<b>Elig Determine on:</b>	05/15/1997	<b>Resp Party Town:</b>	DOVER
<b>MTBE:</b>	No	<b>Resp Party State:</b>	NH
<b>Brownfield:</b>	No	<b>Resp Party Zip:</b>	03820
<b>Wellhead Prot Area:</b>	Unknown	<b>Resp Party Phone:</b>	603-742-2129
<b>Assigned to:</b>	CLOSED		
<b>Project Type:</b>	Leaking Underground Storage Tank		
<b>Risk Level:</b>	NO SOURCES/NO AGQS VIO'S FROM ONSITE		
<b>Facility ID:</b>			
<b>OPUF Type:</b>			
<b>Project Name:</b>			
<b>Project Manager:</b>			
<b>Resp Party First Name:</b>			
<b>Resp Party Last Name:</b>			
<b>Resp Party Title:</b>			

**Project Documents Details**

**Doc ID:** 4362468  
**Doc Type:** CORRESPONDENCE  
**Doc Name Title:** CORRESPONDENCE 03/01/1995 TO 02/06/1996

<b>Map Key</b>	<b>Number of Records</b>	<b>Direction</b>	<b>Distance (mi/ft)</b>	<b>Elev/Diff (ft)</b>	<b>Site</b>	<b>DB</b>
----------------	--------------------------	------------------	-------------------------	-----------------------	-------------	-----------

**Doc Submitted Date:** 03/01/1995  
**Document ID URL:** http://www2.des.state.nh.us/IISProxy/IISProxy.dll?ContentId=4362468

**Project Activity Details**

**Activity No:** 27131  
**Submittal Date:** 02/23/1995  
**Submittal Desc:** Soil Pile Created  
**Action Date:** 02/23/1995  
**Action Desc:** Soil Pile Removed  
**Comments:**

**Project Activity Details**

**Activity No:** 31805  
**Submittal Date:** 12/28/1995  
**Submittal Desc:** Site Investigation Report Received  
**Action Date:** 02/06/1996  
**Action Desc:** Additional Information Requested  
**Comments:**

**Project Activity Documents Details**

**Doc ID:** 4362275  
**Doc Type:** REPORT TO DES  
**Doc Name Title:** SITE INVESTIGATION REPORT 22-NOV-95 \*\*Note: Many records provided by the department have a truncated [Doc Name Title] field.  
**Doc Submitted Date:** 12/28/1995  
**Document ID URL:** http://www2.des.state.nh.us/IISProxy/IISProxy.dll?ContentId=4362275

**Project Activity Details**

**Activity No:** 28700  
**Submittal Date:** 06/06/1995  
**Submittal Desc:** Work Scope Submitted  
**Action Date:** 06/15/1995  
**Action Desc:** Work Scope Approved  
**Comments:**

**Project Activity Documents Details**

**Doc ID:** 4362467  
**Doc Type:** WORKSCOPE/BUDGET  
**Doc Name Title:** WORK SCOPE APPROVAL FOR SITE INVESTIGATION \*\*Note: Many records provided by the department have a truncated [Doc Name Title] field.  
**Doc Submitted Date:** 06/06/1995  
**Document ID URL:** http://www2.des.state.nh.us/IISProxy/IISProxy.dll?ContentId=4362467

**Project Activity Details**

**Activity No:** 34473  
**Submittal Date:** 07/30/1996  
**Submittal Desc:** Additional Information Received  
**Action Date:** 09/12/1996  
**Action Desc:** Regulatory Action Compl.-DES File Closed  
**Comments:**

**Project Activity Documents Details**

**Doc ID:** 4362276  
**Doc Type:** REPORT FROM DES



Map Key	Number of Records	Direction	Distance (mi/ft)	Elev/Diff (ft)	Site	DB
---------	-------------------	-----------	------------------	----------------	------	----

**Doc Name Title:** ADDITIONAL SITE ASSESSMENT 25-JUL-96 \*\*Note: Many records provided by the department have a truncated [Doc Name Title] field.  
**Doc Submitted Date:** 07/30/1996  
**Document ID URL:** http://www2.des.state.nh.us/IISProxy/IISProxy.dll?ContentId=4362276

**Project Activity Details**

**Activity No:** 27130  
**Submittal Date:** 02/23/1995  
**Submittal Desc:** Discharge of a Regulated Substance  
**Action Date:** 02/24/1995  
**Action Desc:** Site Investigation Report Requested  
**Comments:**

**Project Activity Details**

**Activity No:** 28608  
**Submittal Date:** 06/06/1995  
**Submittal Desc:** Facility Comp. Determination Required  
**Action Date:** 06/12/1995  
**Action Desc:** Facility (UST, AST, etc) In Compliance  
**Comments:**

**Owners**

**Owner Company:** PAUL MCQUADE INVESTMENTS, INC  
**Owner First Name:** DOUGLAS  
**Owner Last Name:** GRAY  
**Owner Address 1:** 10 TOWLE AVE  
**Owner Address 2:**  
**Owner Town:** DOVER  
**Owner State:** NH  
**Owner Zip:** 03820  
**Owner Phone:** 603-742-2129  
**Owner Title:**

**OneStop Data Mapper - Remediation Sites**

<b>Master ID:</b>	1347	<b>GIS Type:</b>	PROJECT
<b>Project No:</b>	5604	<b>Workload:</b>	Low priority.
<b>Project Type:</b>	LUST	<b>Latitude:</b>	43.207965
<b>Site Name:</b>	YIELD HOUSE	<b>Longitude:</b>	-70.874983
<b>Address:</b>	701 CENTRAL AVE	<b>Collect Method:</b>	
<b>Town:</b>	DOVER	<b>Staff:</b>	CLOSED
<b>Geometry:</b>			
<b>Risk:</b>	No sources, no ambient groundwater quality standard violations onsite.		
<b>Onestop Link:</b>	http://www4.des.state.nh.us/DESOneStop/PRSDetail.aspx?ID=0005604&Type=PRS		

<a href="#">23</a>	1 of 1	WSW	0.31 / 1,611.31	84.03 / 0	CARRIER COMMERCIAL PROPERTY 629 CENTRAL AVE DOVER NH	LUST
--------------------	--------	-----	--------------------	--------------	---------------------------------------------------------------	------

**Site No:** 199712042  
**Site Name:** CARRIER COMMERCIAL PROPERTY

**Projects Details**

<b>Project No:</b>	7432	<b>Resp Party Company:</b>	FEDERAL SAVINGS BANK
<b>Discovery Date:</b>	12/12/1997	<b>Resp Party Addr 1:</b>	PO BOX 1099
<b>Eligible:</b>	PERMANENTLY ELIGIBLE	<b>Resp Party Addr 2:</b>	
<b>Elig Determine on:</b>	12/12/1997	<b>Resp Party Town:</b>	DOVER

Map Key	Number of Records	Direction	Distance (mi/ft)	Elev/Diff (ft)	Site	DB
<b>MTBE:</b>	No				<b>Resp Party State:</b> NH	
<b>Brownfield:</b>	No				<b>Resp Party Zip:</b> 03820	
<b>Wellhead Prot Area:</b>	No				<b>Resp Party Phone:</b>	
<b>Assigned to:</b>	CLOSED					
<b>Project Type:</b>					Leaking Underground Storage Tank	
<b>Risk Level:</b>					NO SOURCES/NO AGQS VIO'S FROM ONSITE	
<b>Facility ID:</b>						
<b>OPUF Type:</b>						
<b>Project Name:</b>						
<b>Project Manager:</b>						
<b>Resp Party First Name:</b>						
<b>Resp Party Last Name:</b>						
<b>Resp Party Title:</b>						

#### Project Documents Details

<b>Doc ID:</b>	4480124
<b>Doc Type:</b>	REPORT TO DES
<b>Doc Name Title:</b>	INITIAL SITE CHARACTERIZATION 19-JAN-98
<b>Doc Submitted Date:</b>	02/02/1998
<b>Document ID URL:</b>	<a href="http://www2.des.state.nh.us/IISProxy/IISProxy.dll?ContentId=4480124">http://www2.des.state.nh.us/IISProxy/IISProxy.dll?ContentId=4480124</a>
<b>Doc ID:</b>	4480127
<b>Doc Type:</b>	PERMIT INFORMATION
<b>Doc Name Title:</b>	GWP-199712042-D-001 ANNUAL SUMMARY REPORT & DECEMBER 2002 SAMPLE COLLECTION AND ANALYSIS 17-FEB-03
<b>Doc Submitted Date:</b>	02/21/2003
<b>Document ID URL:</b>	<a href="http://www2.des.state.nh.us/IISProxy/IISProxy.dll?ContentId=4480127">http://www2.des.state.nh.us/IISProxy/IISProxy.dll?ContentId=4480127</a>
<b>Doc ID:</b>	4480129
<b>Doc Type:</b>	PERMIT INFORMATION
<b>Doc Name Title:</b>	GWP-199712042-D-001 GROUNDWATER MANAGEMENT PERMIT
<b>Doc Submitted Date:</b>	12/22/2003
<b>Document ID URL:</b>	<a href="http://www2.des.state.nh.us/IISProxy/IISProxy.dll?ContentId=4480129">http://www2.des.state.nh.us/IISProxy/IISProxy.dll?ContentId=4480129</a>
<b>Doc ID:</b>	3848965
<b>Doc Type:</b>	PERMIT INFORMATION
<b>Doc Name Title:</b>	GWP-199712042-D-001 June 2004 Sample Collection and Analysis Dated 7/9/04
<b>Doc Submitted Date:</b>	07/13/2004
<b>Document ID URL:</b>	<a href="http://www2.des.state.nh.us/IISProxy/IISProxy.dll?ContentId=3848965">http://www2.des.state.nh.us/IISProxy/IISProxy.dll?ContentId=3848965</a>
<b>Doc ID:</b>	4480130
<b>Doc Type:</b>	PERMIT INFORMATION
<b>Doc Name Title:</b>	GWP-199712042-D-001 ANNUAL SUMMARY REPORT & DECEMBER 2003 COLLECTION AND ANALYSIS 4-FEB-04
<b>Doc Submitted Date:</b>	02/17/2004
<b>Document ID URL:</b>	<a href="http://www2.des.state.nh.us/IISProxy/IISProxy.dll?ContentId=4480130">http://www2.des.state.nh.us/IISProxy/IISProxy.dll?ContentId=4480130</a>
<b>Doc ID:</b>	4480128
<b>Doc Type:</b>	PERMIT INFORMATION
<b>Doc Name Title:</b>	GWP-199712042-D-001 JUNE 2003 SAMPLE COLLECTION AND ANALYSIS 4-AUG-03
<b>Doc Submitted Date:</b>	08/06/2003
<b>Document ID URL:</b>	<a href="http://www2.des.state.nh.us/IISProxy/IISProxy.dll?ContentId=4480128">http://www2.des.state.nh.us/IISProxy/IISProxy.dll?ContentId=4480128</a>
<b>Doc ID:</b>	4480123
<b>Doc Type:</b>	CORRESPONDENCE
<b>Doc Name Title:</b>	CORRESPONDENCE 4/2/98 TO 3/23/04
<b>Doc Submitted Date:</b>	04/02/1998
<b>Document ID URL:</b>	<a href="http://www2.des.state.nh.us/IISProxy/IISProxy.dll?ContentId=4480123">http://www2.des.state.nh.us/IISProxy/IISProxy.dll?ContentId=4480123</a>
<b>Doc ID:</b>	4480125
<b>Doc Type:</b>	PERMIT INFORMATION
<b>Doc Name Title:</b>	GWP-199712042-D-001 NOTIFICATION OF RECORDATION 3-NOV-00
<b>Doc Submitted Date:</b>	11/06/2000
<b>Document ID URL:</b>	<a href="http://www2.des.state.nh.us/IISProxy/IISProxy.dll?ContentId=4480125">http://www2.des.state.nh.us/IISProxy/IISProxy.dll?ContentId=4480125</a>
<b>Doc ID:</b>	4480126
<b>Doc Type:</b>	PERMIT INFORMATION

<b>Map Key</b>	<b>Number of Records</b>	<b>Direction</b>	<b>Distance (mi/ft)</b>	<b>Elev/Diff (ft)</b>	<b>Site</b>	<b>DB</b>
----------------	--------------------------	------------------	-------------------------	-----------------------	-------------	-----------

**Doc Name Title:** GWP-199712042-D-001 JUNE 2001 SAMPLE COLLECTION AND ANALYSIS 9-AUG-01  
**Doc Submitted Date:** 08/09/2001  
**Document ID URL:** http://www2.des.state.nh.us/IISProxy/IISProxy.dll?ContentId=4480126

**Project Activity Details**

**Activity No:** 102234  
**Submittal Date:** 08/02/2005  
**Submittal Desc:** Cost Recovery Payment Received  
**Action Date:** 09/22/2005  
**Action Desc:** No Action Necessary (Report filed)  
**Comments:**

**Project Activity Details**

**Activity No:** 50769  
**Submittal Date:** 08/16/1999  
**Submittal Desc:** Additional Information Received  
**Action Date:** 09/15/1999  
**Action Desc:** Additional Information Requested  
**Comments:**

**Project Activity Documents Details**

**Doc ID:** 4480135  
**Doc Type:** MONITORING NONPERMIT  
**Doc Name Title:** JULY 1999 SAMPLE COLLECTION AND ANALYSIS 5-AUG-99 \*\*Note: Many records provided by the department have a truncated [Doc Name Title] field.  
**Doc Submitted Date:** 08/18/1999  
**Document ID URL:** http://www2.des.state.nh.us/IISProxy/IISProxy.dll?ContentId=4480135

**Project Activity Details**

**Activity No:** 52616  
**Submittal Date:** 01/12/2000  
**Submittal Desc:** Fund Reimbursement Request Received  
**Action Date:** 03/24/2000  
**Action Desc:** Fund Reimbursement Request Approved  
**Comments:**

**Project Activity Details**

**Activity No:** 55771  
**Submittal Date:** 07/18/2000  
**Submittal Desc:** Groundwater Permit Application Received  
**Action Date:** 09/01/2000  
**Action Desc:** Groundwater Permit Issued  
**Comments:**

**Project Activity Documents Details**

**Doc ID:** 4153899  
**Doc Type:** PERMIT INFORMATION  
**Doc Name Title:** GWP-199712042-D-001 GROUNDWATER MANAGEMENT PERMIT \*\*Note: Many records provided by the department have a truncated [Doc Name Title] field.  
**Doc Submitted Date:** 09/01/2000  
**Document ID URL:** http://www2.des.state.nh.us/IISProxy/IISProxy.dll?ContentId=4153899

**Doc ID:** 4480137  
**Doc Type:** PERMIT INFORMATION  
**Doc Name Title:** GWP-199712042-D-001 APPLICATION FOR GROUNDWATER MANAGEMENT PERMIT 27-JUN-00 \*\*Note: Many records provided by the department have a truncated [Doc Name Title] field.

<b>Map Key</b>	<b>Number of Records</b>	<b>Direction</b>	<b>Distance (mi/ft)</b>	<b>Elev/Diff (ft)</b>	<b>Site</b>	<b>DB</b>
----------------	--------------------------	------------------	-------------------------	-----------------------	-------------	-----------

**Doc Submitted Date:** 07/18/2000  
**Document ID URL:** http://www2.des.state.nh.us/IISProxy/IISProxy.dll?ContentId=4480137

**Project Activity Details**

**Activity No:** 65038  
**Submittal Date:** 10/03/2001  
**Submittal Desc:** Additional Information Received  
**Action Date:** 01/03/2002  
**Action Desc:** Technical Report Approved  
**Comments:**

**Project Activity Documents Details**

**Doc ID:** 4480142  
**Doc Type:** REPORT TO DES  
**Doc Name Title:** OVERSIGHT OF ORC INJECTION 18-SEP-01 \*\*Note: Many records provided by the department have a truncated [Doc Name Title] field.  
**Doc Submitted Date:** 10/03/2001  
**Document ID URL:** http://www2.des.state.nh.us/IISProxy/IISProxy.dll?ContentId=4480142

**Project Activity Details**

**Activity No:** 71205  
**Submittal Date:** 07/05/2002  
**Submittal Desc:** Additional Information Received  
**Action Date:** 10/22/2002  
**Action Desc:** Technical Report Approved  
**Comments:**

**Project Activity Documents Details**

**Doc ID:** 4480145  
**Doc Type:** PERMIT INFORMATION  
**Doc Name Title:** GWP-199712042-D-001 JUNE 2002 SAMPLE COLLECTION AND ANALYSIS 25-JUN-02 \*\*Note: Many records provided by the department have a truncated [Doc Name Title] field.  
**Doc Submitted Date:** 07/05/2002  
**Document ID URL:** http://www2.des.state.nh.us/IISProxy/IISProxy.dll?ContentId=4480145

**Project Activity Details**

**Activity No:** 85196  
**Submittal Date:** 01/26/2004  
**Submittal Desc:** Fund Reimbursement Request Received  
**Action Date:** 03/08/2004  
**Action Desc:** Fund Reimbursement Request Approved  
**Comments:**

**Project Activity Details**

**Activity No:** 95137  
**Submittal Date:**  
**Submittal Desc:**  
**Action Date:** 12/15/2004  
**Action Desc:** Cost Recovery Bill Sent  
**Comments:**

**Project Activity Documents Details**

**Doc ID:** 3879037  
**Doc Type:** CORRESPONDENCE

<b>Map Key</b>	<b>Number of Records</b>	<b>Direction</b>	<b>Distance (mi/ft)</b>	<b>Elev/Diff (ft)</b>	<b>Site</b>	<b>DB</b>
----------------	--------------------------	------------------	-------------------------	-----------------------	-------------	-----------

**Doc Name Title:** NOTICE OF COST RECOVERY BY W HULLINGER \*\*Note: Many records provided by the department have a truncated [Doc Name Title] field.  
**Doc Submitted Date:** 12/15/2004  
**Document ID URL:** http://www2.des.state.nh.us/IISProxy/IISProxy.dll?ContentId=3879037

**Project Activity Details**

**Activity No:** 46848  
**Submittal Date:** 01/12/1999  
**Submittal Desc:** Site Investigation Report Received  
**Action Date:** 03/26/1999  
**Action Desc:** Additional Information Requested  
**Comments:**

**Project Activity Documents Details**

**Doc ID:** 4480132  
**Doc Type:** REPORT TO DES  
**Doc Name Title:** SITE INVESTIGATION REPORT 16-DEC-98 \*\*Note: Many records provided by the department have a truncated [Doc Name Title] field.  
**Doc Submitted Date:** 01/12/1999  
**Document ID URL:** http://www2.des.state.nh.us/IISProxy/IISProxy.dll?ContentId=4480132

**Project Activity Details**

**Activity No:** 50517  
**Submittal Date:** 08/18/1999  
**Submittal Desc:** Fund Reimbursement Request Received  
**Action Date:** 10/14/1999  
**Action Desc:** Fund Reimbursement Request Approved  
**Comments:**

**Project Activity Details**

**Activity No:** 65192  
**Submittal Date:** 10/03/2001  
**Submittal Desc:** Waiver Request Received  
**Action Date:** 11/26/2001  
**Action Desc:** Fund Reimbursement Request Denied  
**Comments:**

**Project Activity Details**

**Activity No:** 65974  
**Submittal Date:** 11/20/2001  
**Submittal Desc:** Fund Reimbursement Request Received  
**Action Date:** 02/04/2002  
**Action Desc:** Fund Reimbursement Request Approved  
**Comments:**

**Project Activity Details**

**Activity No:** 78301  
**Submittal Date:** 04/23/2003  
**Submittal Desc:** Additional Information Received  
**Action Date:** 05/16/2003  
**Action Desc:** Additional Information Requested  
**Comments:**

**Project Activity Documents Details**

<i>Map Key</i>	<i>Number of Records</i>	<i>Direction</i>	<i>Distance (mi/ft)</i>	<i>Elev/Diff (ft)</i>	<i>Site</i>	<i>DB</i>
<b>Doc ID:</b>			4480146			
<b>Doc Type:</b>			REPORT TO DES			
<b>Doc Name Title:</b>			SOIL EXCAVATION DELINEATION SAMPLING DATA SUBMITTAL 11-APR-03 **Note: Many records provided by the department have a truncated [Doc Name Title] field.			
<b>Doc Submitted Date:</b>			04/23/2003			
<b>Document ID URL:</b>			<a href="http://www2.des.state.nh.us/IISProxy/IISProxy.dll?ContentId=4480146">http://www2.des.state.nh.us/IISProxy/IISProxy.dll?ContentId=4480146</a>			
<b><u>Project Activity Details</u></b>						
<b>Activity No:</b>			94904			
<b>Submittal Date:</b>						
<b>Submittal Desc:</b>						
<b>Action Date:</b>			12/06/2004			
<b>Action Desc:</b>			No Action Necessary (Report filed)			
<b>Comments:</b>						
<b><u>Project Activity Documents Details</u></b>						
<b>Doc ID:</b>			3872963			
<b>Doc Type:</b>			CORRESPONDENCE			
<b>Doc Name Title:</b>			INTENT OF CLOSURE LETTER ISSUED BY W MUZZEY **Note: Many records provided by the department have a truncated [Doc Name Title] field.			
<b>Doc Submitted Date:</b>			12/06/2004			
<b>Document ID URL:</b>			<a href="http://www2.des.state.nh.us/IISProxy/IISProxy.dll?ContentId=3872963">http://www2.des.state.nh.us/IISProxy/IISProxy.dll?ContentId=3872963</a>			
<b>Doc ID:</b>			3873056			
<b>Doc Type:</b>			CORRESPONDENCE			
<b>Doc Name Title:</b>			INTENT TO CLOSE LETTER, RESPONSE TO SAMPLE COLLECTION AND ANALYSIS DATA SUBMITTAL PREPARED BY RANSOM ENVIRONMENTAL DATED 7/9/04 AND INTENT OF CLOSURE LETTER ISSUED BY W MUZZEY **Note: Many records provided by the department have a truncated [Doc Name Title] field.			
<b>Doc Submitted Date:</b>			12/06/2004			
<b>Document ID URL:</b>			<a href="http://www2.des.state.nh.us/IISProxy/IISProxy.dll?ContentId=3873056">http://www2.des.state.nh.us/IISProxy/IISProxy.dll?ContentId=3873056</a>			
<b><u>Project Activity Details</u></b>						
<b>Activity No:</b>			55852			
<b>Submittal Date:</b>			07/18/2000			
<b>Submittal Desc:</b>			Fund Reimbursement Request Received			
<b>Action Date:</b>			08/31/2000			
<b>Action Desc:</b>			Fund Reimbursement Request Approved			
<b>Comments:</b>						
<b><u>Project Activity Documents Details</u></b>						
<b>Activity No:</b>			57186			
<b>Submittal Date:</b>						
<b>Submittal Desc:</b>						
<b>Action Date:</b>			09/19/2000			
<b>Action Desc:</b>			Groundwater Permit Modified			
<b>Comments:</b>						
<b><u>Project Activity Documents Details</u></b>						
<b>Doc ID:</b>			4153901			
<b>Doc Type:</b>			PERMIT INFORMATION			
<b>Doc Name Title:</b>			GWP-199712042-D-001 REVISED GROUNDWATER MANAGEMENT PERMIT **Note: Many records provided by the department have a truncated [Doc Name Title] field.			
<b>Doc Submitted Date:</b>			09/19/2000			
<b>Document ID URL:</b>			<a href="http://www2.des.state.nh.us/IISProxy/IISProxy.dll?ContentId=4153901">http://www2.des.state.nh.us/IISProxy/IISProxy.dll?ContentId=4153901</a>			
<b><u>Project Activity Documents Details</u></b>						



<b>Map Key</b>	<b>Number of Records</b>	<b>Direction</b>	<b>Distance (mi/ft)</b>	<b>Elev/Diff (ft)</b>	<b>Site</b>	<b>DB</b>
<hr/>						
<b>Activity No:</b>		60358				
<b>Submittal Date:</b>		02/28/2001				
<b>Submittal Desc:</b>		Fund Reimbursement Request Received				
<b>Action Date:</b>		04/16/2001				
<b>Action Desc:</b>		Fund Reimbursement Request Approved				
<b>Comments:</b>						
<b><u>Project Activity Details</u></b>						
<b>Activity No:</b>		76613				
<b>Submittal Date:</b>		02/21/2003				
<b>Submittal Desc:</b>		Fund Reimbursement Request Received				
<b>Action Date:</b>		03/28/2003				
<b>Action Desc:</b>		Fund Reimbursement Request Approved				
<b>Comments:</b>						
<b><u>Project Activity Details</u></b>						
<b>Activity No:</b>		85741				
<b>Submittal Date:</b>		02/11/2004				
<b>Submittal Desc:</b>		Fund Reimbursement Request Received				
<b>Action Date:</b>		03/31/2004				
<b>Action Desc:</b>		Fund Reimbursement Request Approved				
<b>Comments:</b>						
<b><u>Project Activity Details</u></b>						
<b>Activity No:</b>		86402				
<b>Submittal Date:</b>		01/26/2004				
<b>Submittal Desc:</b>		Waiver Request Received				
<b>Action Date:</b>		03/08/2004				
<b>Action Desc:</b>		ODD Fund Approval (other than Reimb.)				
<b>Comments:</b>						
<b><u>Project Activity Details</u></b>						
<b>Activity No:</b>		103000				
<b>Submittal Date:</b>		09/02/2005				
<b>Submittal Desc:</b>		Additional Information Received				
<b>Action Date:</b>		09/22/2005				
<b>Action Desc:</b>		Technical Report Approved				
<b>Comments:</b>						
<b><u>Project Activity Documents Details</u></b>						
<b>Doc ID:</b>		3936648				
<b>Doc Type:</b>		PERMIT INFORMATION				
<b>Doc Name Title:</b>		MONITORING WELL DECOMMISSIONING AND RELEASE OF DEED RECORDATION **Note: Many records provided by the department have a truncated [Doc Name Title] field.				
<b>Doc Submitted Date:</b>		09/02/2005				
<b>Document ID URL:</b>		<a href="http://www2.des.state.nh.us/IISProxy/IISProxy.dll?ContentId=3936648">http://www2.des.state.nh.us/IISProxy/IISProxy.dll?ContentId=3936648</a>				
<b><u>Project Activity Details</u></b>						
<b>Activity No:</b>		41390				
<b>Submittal Date:</b>		12/12/1997				
<b>Submittal Desc:</b>		Discharge of a Regulated Substance				
<b>Action Date:</b>		01/08/1998				
<b>Action Desc:</b>		Site Characterization Report Requested				
<b>Comments:</b>						

<i>Map Key</i>	<i>Number of Records</i>	<i>Direction</i>	<i>Distance (mi/ft)</i>	<i>Elev/Diff (ft)</i>	<i>Site</i>	<i>DB</i>
----------------	--------------------------	------------------	-------------------------	-----------------------	-------------	-----------

**Project Activity Documents Details**

**Doc ID:** 4480131  
**Doc Type:** REPORT TO DES  
**Doc Name Title:** LIMITED SUBSURFACE INVESTIGATION 8-DEC-97 \*\*Note: Many records provided by the department have a truncated [Doc Name Title] field.  
**Doc Submitted Date:** 12/12/1997  
**Document ID URL:** http://www2.des.state.nh.us/IISProxy/IISProxy.dll?ContentId=4480131

**Project Activity Details**

**Activity No:** 46942  
**Submittal Date:** 01/12/1999  
**Submittal Desc:** Fund Reimbursement Request Received  
**Action Date:** 04/07/1999  
**Action Desc:** Fund Reimbursement Request Approved  
**Comments:**

**Project Activity Details**

**Activity No:** 64001  
**Submittal Date:** 08/02/2001  
**Submittal Desc:** Work Scope - Short Form  
**Action Date:** 08/06/2001  
**Action Desc:** Work Scope - Short Form Approved  
**Comments:**

**Project Activity Documents Details**

**Doc ID:** 4480140  
**Doc Type:** WORKSCOPE/BUDGET  
**Doc Name Title:** WORKSCOPE FOR ROADBOX REPAIRS \*\*Note: Many records provided by the department have a truncated [Doc Name Title] field.  
**Doc Submitted Date:** 08/06/2001  
**Document ID URL:** http://www2.des.state.nh.us/IISProxy/IISProxy.dll?ContentId=4480140

**Project Activity Details**

**Activity No:** 67804  
**Submittal Date:** 02/19/2002  
**Submittal Desc:** Fund Reimbursement Request Received  
**Action Date:** 05/22/2002  
**Action Desc:** Fund Reimbursement Request Approved  
**Comments:**

**Project Activity Details**

**Activity No:** 71161  
**Submittal Date:** 07/05/2002  
**Submittal Desc:** Fund Reimbursement Request Received  
**Action Date:** 08/27/2002  
**Action Desc:** Fund Reimbursement Request Approved  
**Comments:**

**Project Activity Details**

**Activity No:** 78278  
**Submittal Date:** 04/23/2003  
**Submittal Desc:** Fund Reimbursement Request Received  
**Action Date:** 06/25/2003  
**Action Desc:** Fund Reimbursement Request Approved  
**Comments:**

<i>Map Key</i>	<i>Number of Records</i>	<i>Direction</i>	<i>Distance (mi/ft)</i>	<i>Elev/Diff (ft)</i>	<i>Site</i>	<i>DB</i>
----------------	--------------------------	------------------	-------------------------	-----------------------	-------------	-----------

**Project Activity Details**

**Activity No:** 79009  
**Submittal Date:** 02/21/2003  
**Submittal Desc:** Fund Reimbursement Request Received  
**Action Date:** 04/23/2003  
**Action Desc:** Fund Reimbursement Request Approved  
**Comments:**

**Project Activity Details**

**Activity No:** 81573  
**Submittal Date:** 08/22/2003  
**Submittal Desc:** Fund Reimbursement Request Received  
**Action Date:** 09/30/2003  
**Action Desc:** Fund Reimbursement Request Approved  
**Comments:**

**Project Activity Details**

**Activity No:** 103453  
**Submittal Date:** 09/19/2005  
**Submittal Desc:** Fund Reimbursement Request Received  
**Action Date:** 10/31/2005  
**Action Desc:** Fund Reimbursement Request Approved  
**Comments:**

**Project Activity Documents Details**

**Doc ID:** 3942737  
**Doc Type:** REIMBURSEMENT  
**Doc Name Title:** NOTICE OF REIMBURSEMENT NO. 22 \*\*Note: Many records provided by the department have a truncated [Doc Name Title] field.  
**Doc Submitted Date:** 11/01/2005  
**Document ID URL:** http://www2.des.state.nh.us/IISProxy/IISProxy.dll?ContentId=3942737

**Project Activity Details**

**Activity No:** 57997  
**Submittal Date:** 11/06/2000  
**Submittal Desc:** Fund Reimbursement Request Received  
**Action Date:** 01/19/2001  
**Action Desc:** Fund Reimbursement Request Approved  
**Comments:**

**Project Activity Details**

**Activity No:** 69005  
**Submittal Date:** 02/03/2002  
**Submittal Desc:** Annual Report Received  
**Action Date:** 04/12/2002  
**Action Desc:** Technical Report Approved  
**Comments:**

**Project Activity Documents Details**

**Doc ID:** 4480143  
**Doc Type:** PERMIT INFORMATION  
**Doc Name Title:** GWP-199712042-D-001 ANNUAL SUMMARY REPORT & DECEMBER 2001 SAMPLE COLLECTION & ANALYSIS 3-FEB-02 \*\*Note: Many records provided by the department have a truncated [Doc Name Title] field.

<b>Map Key</b>	<b>Number of Records</b>	<b>Direction</b>	<b>Distance (mi/ft)</b>	<b>Elev/Diff (ft)</b>	<b>Site</b>	<b>DB</b>
----------------	--------------------------	------------------	-------------------------	-----------------------	-------------	-----------

**Doc Submitted Date:** 02/03/2002  
**Document ID URL:** <http://www2.des.state.nh.us/IISProxy/IISProxy.dll?ContentId=4480143>

**Project Activity Details**

**Activity No:** 76391  
**Submittal Date:** 12/02/2002  
**Submittal Desc:** GW Permit Modification Request Received  
**Action Date:** 01/27/2003  
**Action Desc:** Groundwater Permit Modified  
**Comments:**

**Project Activity Documents Details**

**Doc ID:** 4153876  
**Doc Type:** PERMIT INFORMATION  
**Doc Name Title:** GWP-199712042-D-001 REVISED GROUNDWATER MANAGEMENT PERMIT \*\*Note: Many records provided by the department have a truncated [Doc Name Title] field.  
**Doc Submitted Date:** 01/27/2003  
**Document ID URL:** <http://www2.des.state.nh.us/IISProxy/IISProxy.dll?ContentId=4153876>

**Doc ID:** 4281227  
**Doc Type:** CORRESPONDENCE-TO  
**Doc Name Title:** GWP-199712042-D-001 GROUNDWATER PERMIT TRANSFER APPLICATION \*\*Note: Many records provided by the department have a truncated [Doc Name Title] field.  
**Doc Submitted Date:** 12/02/2002  
**Document ID URL:** <http://www2.des.state.nh.us/IISProxy/IISProxy.dll?ContentId=4281227>

**Project Activity Details**

**Activity No:** 82588  
**Submittal Date:** 10/03/2003  
**Submittal Desc:** Work Scope Submitted  
**Action Date:** 10/23/2003  
**Action Desc:** Work Scope Approved  
**Comments:**

**Project Activity Documents Details**

**Doc ID:** 4480147  
**Doc Type:** WORKSCOPE/BUDGET  
**Doc Name Title:** WORKSCOPE FOR SOIL EXCAVATION TRANSPORTATION AND DISPOSAL \*\*Note: Many records provided by the department have a truncated [Doc Name Title] field.  
**Doc Submitted Date:** 10/03/2003  
**Document ID URL:** <http://www2.des.state.nh.us/IISProxy/IISProxy.dll?ContentId=4480147>

**Project Activity Details**

**Activity No:** 83535  
**Submittal Date:** 11/18/2003  
**Submittal Desc:** Work Scope Submitted  
**Action Date:** 11/19/2003  
**Action Desc:** Work Scope Approved  
**Comments:**

**Project Activity Documents Details**

**Doc ID:** 4480148  
**Doc Type:** WORKSCOPE/BUDGET  
**Doc Name Title:** WORKSCOPE TO REPLACE MONITORING WELL SG-1 ROADBOX /RESURVEY \*\*Note: Many records provided by the department have a truncated [Doc Name Title] field.  
**Doc Submitted Date:** 11/18/2003

<b>Map Key</b>	<b>Number of Records</b>	<b>Direction</b>	<b>Distance (mi/ft)</b>	<b>Elev/Diff (ft)</b>	<b>Site</b>	<b>DB</b>
----------------	--------------------------	------------------	-------------------------	-----------------------	-------------	-----------

**Document ID URL:** <http://www2.des.state.nh.us/IISProxy/IISProxy.dll?ContentId=4480148>

**Project Activity Details**

**Activity No:** 101468  
**Submittal Date:**  
**Submittal Desc:**  
**Action Date:** 07/15/2005  
**Action Desc:** Regulatory Action Compl.-DES File Closed  
**Comments:**

**Project Activity Documents Details**

**Doc ID:** 3920785  
**Doc Type:** CORRESPONDENCE  
**Doc Name Title:** RELEASE OF RECORDATION BY W MUZZEY \*\*Note: Many records provided by the department have a truncated [Doc Name Title] field.  
**Doc Submitted Date:** 07/15/2005  
**Document ID URL:** <http://www2.des.state.nh.us/IISProxy/IISProxy.dll?ContentId=3920785>

**Doc ID:** 3915833  
**Doc Type:** CORRESPONDENCE  
**Doc Name Title:** CERTIFICATE OF NO FURTHER ACTION, BY W MUZZEY \*\*Note: Many records provided by the department have a truncated [Doc Name Title] field.  
**Doc Submitted Date:** 07/15/2005  
**Document ID URL:** <http://www2.des.state.nh.us/IISProxy/IISProxy.dll?ContentId=3915833>

**Project Activity Details**

**Activity No:** 50047  
**Submittal Date:** 07/06/1999  
**Submittal Desc:** Fund Reimbursement Request Received  
**Action Date:** 10/14/1999  
**Action Desc:** Fund Reimbursement Request Approved  
**Comments:**

**Project Activity Details**

**Activity No:** 62921  
**Submittal Date:** 06/21/2001  
**Submittal Desc:** Work Scope - Short Form  
**Action Date:** 06/28/2001  
**Action Desc:** Work Scope - Short Form Approved  
**Comments:**

**Project Activity Documents Details**

**Doc ID:** 4480139  
**Doc Type:** WORKSCOPE/BUDGET  
**Doc Name Title:** WORKSCOPE FOR ORC APPLICATION \*\*Note: Many records provided by the department have a truncated [Doc Name Title] field.  
**Doc Submitted Date:** 06/21/2001  
**Document ID URL:** <http://www2.des.state.nh.us/IISProxy/IISProxy.dll?ContentId=4480139>

**Project Activity Details**

**Activity No:** 64196  
**Submittal Date:** 08/22/2001  
**Submittal Desc:** Fund Reimbursement Request Received  
**Action Date:** 10/26/2001  
**Action Desc:** Fund Reimbursement Request Approved  
**Comments:**

<i>Map Key</i>	<i>Number of Records</i>	<i>Direction</i>	<i>Distance (mi/ft)</i>	<i>Elev/Diff (ft)</i>	<i>Site</i>	<i>DB</i>
----------------	--------------------------	------------------	-------------------------	-----------------------	-------------	-----------

**Project Activity Details**

**Activity No:** 90759  
**Submittal Date:** 07/15/2004  
**Submittal Desc:** Fund Reimbursement Request Received  
**Action Date:** 09/12/2004  
**Action Desc:** Fund Reimbursement Request Approved  
**Comments:**

**Project Activity Documents Details**

**Doc ID:** 3848855  
**Doc Type:** REIMBURSEMENT  
**Doc Name Title:** NOTICE OF REIMBURSEMENT NO. 20 \*\*Note: Many records provided by the department have a truncated [Doc Name Title] field.  
**Doc Submitted Date:** 09/11/2004  
**Document ID URL:** http://www2.des.state.nh.us/IISProxy/IISProxy.dll?ContentId=3848855

**Project Activity Details**

**Activity No:** 49923  
**Submittal Date:** 07/06/1999  
**Submittal Desc:** Additional Information Received  
**Action Date:** 07/14/1999  
**Action Desc:** Additional Information Requested  
**Comments:**

**Project Activity Documents Details**

**Doc ID:** 4480134  
**Doc Type:** MONITORING NONPERMIT  
**Doc Name Title:** APRIL 1999 SAMPLE COLLECTION AND ANALYSIS 28-JUN-99 \*\*Note: Many records provided by the department have a truncated [Doc Name Title] field.  
**Doc Submitted Date:** 07/06/1999  
**Document ID URL:** http://www2.des.state.nh.us/IISProxy/IISProxy.dll?ContentId=4480134

**Project Activity Details**

**Activity No:** 52858  
**Submittal Date:** 01/12/2000  
**Submittal Desc:** Additional Information Received  
**Action Date:** 04/27/2000  
**Action Desc:** Groundwater Permit Requested  
**Comments:**

**Project Activity Documents Details**

**Doc ID:** 4480136  
**Doc Type:** MONITORING NONPERMIT  
**Doc Name Title:** ANNUAL SUMMARY REPORT & NOVEMBER 1999 SAMPLING 3-JAN-000 \*\*Note: Many records provided by the department have a truncated [Doc Name Title] field.  
**Doc Submitted Date:** 01/12/2000  
**Document ID URL:** http://www2.des.state.nh.us/IISProxy/IISProxy.dll?ContentId=4480136

**Project Activity Details**

**Activity No:** 60822  
**Submittal Date:** 02/15/2001  
**Submittal Desc:** Annual Report Received  
**Action Date:** 04/13/2001



<b>Map Key</b>	<b>Number of Records</b>	<b>Direction</b>	<b>Distance (mi/ft)</b>	<b>Elev/Diff (ft)</b>	<b>Site</b>	<b>DB</b>
----------------	--------------------------	------------------	-------------------------	-----------------------	-------------	-----------

**Action Desc:** Groundwater Permit Modified  
**Comments:**

**Project Activity Documents Details**

**Doc ID:** 4153902  
**Doc Type:** PERMIT INFORMATION  
**Doc Name Title:** GWP-199712042-D-001 REVISED GROUNDWATER MANAGEMENT PERMIT \*\*Note: Many records provided by the department have a truncated [Doc Name Title] field.  
**Doc Submitted Date:** 04/13/2001  
**Document ID URL:** http://www2.des.state.nh.us/IISProxy/IISProxy.dll?ContentId=4153902

**Doc ID:** 4480138  
**Doc Type:** PERMIT INFORMATION  
**Doc Name Title:** GWP-199712042-D-001 ANNUAL SUMMARY REPORT & DECEMBER 2000 SAMPLE COLLECTION AND ANALYSIS 13-FEB-01 \*\*Note: Many records provided by the department have a truncated [Doc Name Title] field.  
**Doc Submitted Date:** 02/15/2001  
**Document ID URL:** http://www2.des.state.nh.us/IISProxy/IISProxy.dll?ContentId=4480138

**Project Activity Details**

**Activity No:** 64154  
**Submittal Date:** 08/17/2001  
**Submittal Desc:** Change Order  
**Action Date:** 08/22/2001  
**Action Desc:** Change Order Approved  
**Comments:**

**Project Activity Documents Details**

**Doc ID:** 4480141  
**Doc Type:** WORKSCOPE/BUDGET  
**Doc Name Title:** CHANGE ORDER FOR INCREASED CHARGE FOR ORC MATERIAL AND SHIPPING \*\*Note: Many records provided by the department have a truncated [Doc Name Title] field.  
**Doc Submitted Date:** 08/22/2001  
**Document ID URL:** http://www2.des.state.nh.us/IISProxy/IISProxy.dll?ContentId=4480141

**Project Activity Details**

**Activity No:** 64984  
**Submittal Date:** 10/03/2001  
**Submittal Desc:** Fund Reimbursement Request Received  
**Action Date:** 12/17/2001  
**Action Desc:** Fund Reimbursement Request Approved  
**Comments:**

**Project Activity Details**

**Activity No:** 74567  
**Submittal Date:** 12/03/2002  
**Submittal Desc:** Work Scope Submitted  
**Action Date:** 12/20/2002  
**Action Desc:** Additional Information Requested  
**Comments:**

**Project Activity Documents Details**

**Doc ID:** 4480144  
**Doc Type:** WORKSCOPE/BUDGET  
**Doc Name Title:** WORKSCOPE TO CALCULATE ORC AND SOLICIT PROPOSALS FOR INSTALLATION/SURVEY POINTS \*\*Note: Many records provided by the department have a truncated [Doc Name Title] field.  
**Doc Submitted Date:** 12/03/2002

<b>Map Key</b>	<b>Number of Records</b>	<b>Direction</b>	<b>Distance (mi/ft)</b>	<b>Elev/Diff (ft)</b>	<b>Site</b>	<b>DB</b>
----------------	--------------------------	------------------	-------------------------	-----------------------	-------------	-----------

**Document ID URL:** http://www2.des.state.nh.us/IISProxy/IISProxy.dll?ContentId=4480144

**Project Activity Details**

**Activity No:** 100632  
**Submittal Date:** 06/13/2005  
**Submittal Desc:** Fund Reimbursement Request Received  
**Action Date:** 08/02/2005  
**Action Desc:** Fund Reimbursement Request Approved  
**Comments:**

**Project Activity Documents Details**

**Doc ID:** 3923528  
**Doc Type:** REIMBURSEMENT  
**Doc Name Title:** NOTICE OF REIMBURSEMENT NO. 21 \*\*Note: Many records provided by the department have a truncated [Doc Name Title] field.  
**Doc Submitted Date:** 08/03/2005  
**Document ID URL:** http://www2.des.state.nh.us/IISProxy/IISProxy.dll?ContentId=3923528

**Project Activity Details**

**Activity No:** 42475  
**Submittal Date:** 03/06/1998  
**Submittal Desc:** Site Characterization Report Received  
**Action Date:** 03/10/1998  
**Action Desc:** Site Investigation Report Requested  
**Comments:**

**Project Activity Documents Details**

**Doc ID:** 4480133  
**Doc Type:** REPORT TO DES  
**Doc Name Title:** INITIAL SITE CHARACTERIZATION REPORT 23-FEB-98 \*\*Note: Many records provided by the department have a truncated [Doc Name Title] field.  
**Doc Submitted Date:** 03/06/1998  
**Document ID URL:** http://www2.des.state.nh.us/IISProxy/IISProxy.dll?ContentId=4480133

**Project Activity Details**

**Activity No:** 42494  
**Submittal Date:** 03/02/1998  
**Submittal Desc:** Fund Reimbursement Request Received  
**Action Date:** 04/22/1998  
**Action Desc:** Fund Reimbursement Request Approved  
**Comments:**

**Project Activity Details**

**Activity No:** 84878  
**Submittal Date:** 01/14/2004  
**Submittal Desc:** Initial Response Report  
**Action Date:** 03/23/2004  
**Action Desc:** Technical Report Approved  
**Comments:**

**Project Activity Documents Details**

**Doc ID:** 4480149  
**Doc Type:** REPORT TO DES  
**Doc Name Title:** INITIAL RESPONSE ACTION REPORT 8-JAN-04 \*\*Note: Many records provided by the department have a

Map Key	Number of Records	Direction	Distance (mi/ft)	Elev/Diff (ft)	Site	DB
---------	-------------------	-----------	------------------	----------------	------	----

truncated [Doc Name Title] field.  
**Doc Submitted Date:** 01/14/2004  
**Document ID URL:** http://www2.des.state.nh.us/IISProxy/IISProxy.dll?ContentId=4480149

**Project Activity Details**

**Activity No:** 98886  
**Submittal Date:** 04/21/2005  
**Submittal Desc:** Work Scope Submitted  
**Action Date:** 04/27/2005  
**Action Desc:** Work Scope Approved  
**Comments:**

**Project Activity Documents Details**

**Doc ID:** 3902931  
**Doc Type:** WORKSCOPE/BUDGET  
**Doc Name Title:** WORKSCOPE AUTHORIZATION FOR WELL DECOMMISSIONING \*\*Note: Many records provided by the department have a truncated [Doc Name Title] field.  
**Doc Submitted Date:** 04/21/2005  
**Document ID URL:** http://www2.des.state.nh.us/IISProxy/IISProxy.dll?ContentId=3902931

**Permits Details**

<b>Permit Seq No:</b>	1301	<b>Permit No:</b>	GWP-199712042-D-001
<b>Permit Type:</b>	MANAGEMENT	<b>Application Date:</b>	07/12/2000
<b>Permittee Name:</b>	FEDERAL SAVINGS BANK	<b>Issue Date:</b>	09/01/2000
<b>Permittee Addr 1:</b>	PO BOX 1099	<b>Expiration Date:</b>	08/31/2005
<b>Permittee Addr 2:</b>		<b>Revision Date 1:</b>	09/19/2000
<b>Permittee Town:</b>	DOVER	<b>Revision Date 2:</b>	04/13/2001
<b>Permittee State:</b>	NH	<b>Revision Date 3:</b>	01/24/2003
<b>Permittee Zip:</b>	03820	<b>Revision Date 4:</b>	12/22/2003

**Permit Submittals Details**

**Due Date:** 02/15/2001  
**Received Date:** 02/15/2001  
**Sampling Date:**  
**Sample Description:** ARR. MW-1>AGQS. BENZ=660/NAP=220/ALK=580  
**Sample Comments:**

**Due Date:** 02/15/2004  
**Received Date:** 02/17/2004  
**Sampling Date:**  
**Sample Description:** 2003 ARR RESULTS PER GWP; VOCS MW SG-1R DECLINING  
**Sample Comments:**

**Due Date:** 08/15/2002  
**Received Date:** 07/05/2002  
**Sampling Date:**  
**Sample Description:** RESULTS PER PERMIT, EXCEPT SG-5 NOT REQUIRED.  
**Sample Comments:**

**Due Date:** 08/15/2004  
**Received Date:** 07/13/2004  
**Sampling Date:**  
**Sample Description:** DATA SUBMITTAL FOR JUNE 2004 (FILENET)  
**Sample Comments:**

**Due Date:** 12/01/2000  
**Received Date:** 11/06/2000  
**Sampling Date:**  
**Sample Description:** RECORDED NOTICE OF PERMIT LOT27-144  
**Sample Comments:**

Map Key	Number of Records	Direction	Distance (mi/ft)	Elev/Diff (ft)	Site	DB
---------	-------------------	-----------	------------------	----------------	------	----

**Due Date:** 02/15/2002  
**Received Date:** 02/03/2002  
**Sampling Date:**  
**Sample Description:** ARR.BENZ DECREASING SG-2. D.O. INCR.  
**Sample Comments:**

**Due Date:** 08/15/2001  
**Received Date:** 08/09/2001  
**Sampling Date:**  
**Sample Description:** SG-1:BENZ/NAP/ALKYL=670/330/1210  
**Sample Comments:**

**Due Date:** 02/15/2003  
**Received Date:** 02/21/2003  
**Sampling Date:**  
**Sample Description:** ARR RESULTS PER GWP; SG-1 BZ 550 PPB; SOIL EXCAV. PLANNED FOR 2003  
**Sample Comments:**

**Due Date:** 08/15/2003  
**Received Date:** 08/06/2003  
**Sampling Date:**  
**Sample Description:** JUN 03 RESULTS PER GWP; VOCS SG-1 SOURCE  
**Sample Comments:**

**Due Date:** 10/15/2005  
**Received Date:**  
**Sampling Date:**  
**Sample Description:** RELEASE OR RECORDATION DUE  
**Sample Comments:**

**Owners**

**Owner Company:**  
**Owner First Name:** ROBERT  
**Owner Last Name:** CARRIER  
**Owner Address 1:** 31 HOUGH STREET  
**Owner Address 2:**  
**Owner Town:** DOVER  
**Owner State:** NH  
**Owner Zip:** 03820  
**Owner Phone:** 603-742-3719  
**Owner Title:**

**OneStop Data Mapper - Remediation Sites**

<b>Master ID:</b> 1316	<b>GIS Type:</b> PROJECT
<b>Project No:</b> 7432	<b>Workload:</b> Low priority.
<b>Project Type:</b> LUST	<b>Latitude:</b> 43.204486
<b>Site Name:</b> CARRIER COMMERCIAL PROPERTY	<b>Longitude:</b> -70.8754
<b>Address:</b> 629 CENTRAL AVE	<b>Collect Method:</b>
<b>Town:</b> DOVER	<b>Staff:</b> CLOSED
<b>Geometry:</b>	
<b>Risk:</b> No sources, no ambient groundwater quality standard violations onsite.	
<b>Onestop Link:</b> <a href="http://www4.des.state.nh.us/DESONestop/PRSDetail.aspx?ID=0007432&amp;Type=PRS">http://www4.des.state.nh.us/DESONestop/PRSDetail.aspx?ID=0007432&amp;Type=PRS</a>	

<a href="#">24</a>	1 of 1	SW	0.31 / 1,628.54	58.95 / -25	M SAUNDERS INC 5 EAST ST DOVER NH	ALL SITES
--------------------	--------	----	--------------------	----------------	-----------------------------------------	-----------

**Site No:** 200202006  
**Site Name:** M SAUNDERS INC  
**Area of Interest:** ORCB Sites

**Owners**

Map Key	Number of Records	Direction	Distance (mi/ft)	Elev/Diff (ft)	Site	DB
---------	-------------------	-----------	------------------	----------------	------	----

<b>Owner Company:</b>	M SAUNDERS INC	<b>Owner Address 2:</b>	
<b>Owner Title:</b>	OWNER	<b>Owner City:</b>	DOVER
<b>Owner First Name:</b>	MARK	<b>Owner State:</b>	NH
<b>Owner Last Name:</b>	SAUNDERS	<b>Owner Zip:</b>	03821-1106
<b>Owner Address 1:</b>		<b>Owner Phone:</b>	

<a href="#">25</a>	1 of 1	WSW	0.32 / 1,712.86	82.00 / -2	U HAUL 622 CENTRAL AVE DOVER NH	LUST
--------------------	--------	-----	--------------------	---------------	---------------------------------------	------

Site No: 199312022  
Site Name: U HAUL

**Projects Details**

<b>Project No:</b>	4599	<b>Resp Party Company:</b>	AMERCO REAL ESTATE COMPANY
<b>Discovery Date:</b>	12/13/1993	<b>Resp Party Addr 1:</b>	2721 NORTH CENTRAL AVENUE
<b>Eligible:</b>	PERMANENTLY ELIGIBLE	<b>Resp Party Addr 2:</b>	SUITE 700
<b>Elig Determine on:</b>	05/15/1997	<b>Resp Party Town:</b>	PHOENIX
<b>MTBE:</b>	No	<b>Resp Party State:</b>	AZ
<b>Brownfield:</b>	No	<b>Resp Party Zip:</b>	85004
<b>Wellhead Prot Area:</b>	Unknown	<b>Resp Party Phone:</b>	602-263-6647
<b>Assigned to:</b>	UNASSIGNED		
<b>Project Type:</b>	Leaking Underground Storage Tank		
<b>Risk Level:</b>	LOW GW CONC./ALTER. WATER AVAILABLE		
<b>Facility ID:</b>			
<b>OPUF Type:</b>			
<b>Project Name:</b>			
<b>Project Manager:</b>			
<b>Resp Party First Name:</b>			
<b>Resp Party Last Name:</b>			
<b>Resp Party Title:</b>			

**Project Documents Details**

**Doc ID:** 4421356  
**Doc Type:** PERMIT INFORMATION  
**Doc Name Title:** GWP-199312022-D-001 NOTIFICATION OF RECORDATION 20-AUG-04  
**Doc Submitted Date:** 08/23/2004  
**Document ID URL:** <http://www2.des.state.nh.us/IISProxy/IISProxy.dll?ContentId=4421356>

**Doc ID:** 4420935  
**Doc Type:** CORRESPONDENCE  
**Doc Name Title:** CORRESPONDENCE 12/29/93 TO 3/4/04  
**Doc Submitted Date:** 12/29/1993  
**Document ID URL:** <http://www2.des.state.nh.us/IISProxy/IISProxy.dll?ContentId=4420935>

**Doc ID:** 3969644  
**Doc Type:** PERMIT INFORMATION  
**Doc Name Title:** GWP-199312022-D-001 WATER QUALITY DATA SUBMITTAL APRIL 2006 08-MAY-2006  
**Doc Submitted Date:** 05/11/2006  
**Document ID URL:** <http://www2.des.state.nh.us/IISProxy/IISProxy.dll?ContentId=3969644>

**Project Activity Details**

**Activity No:** 134417  
**Submittal Date:**  
**Submittal Desc:**  
**Action Date:** 04/01/2008  
**Action Desc:** Additional Information Requested  
**Comments:**

<i>Map Key</i>	<i>Number of Records</i>	<i>Direction</i>	<i>Distance (mi/ft)</i>	<i>Elev/Diff (ft)</i>	<i>Site</i>	<i>DB</i>
----------------	--------------------------	------------------	-------------------------	-----------------------	-------------	-----------

**Project Activity Documents Details**

**Doc ID:** 4067864  
**Doc Type:** CORRESPONDENCE-FROM  
**Doc Name Title:** E-MAIL REQUEST FOR EDB ANALYSIS \*\*Note: Many records provided by the department have a truncated [Doc Name Title] field.  
**Doc Submitted Date:** 04/01/2008  
**Document ID URL:** http://www2.des.state.nh.us/IISProxy/IISProxy.dll?ContentId=4067864

**Project Activity Details**

**Activity No:** 136997  
**Submittal Date:** 06/16/2008  
**Submittal Desc:** Fund Reimbursement Request Received  
**Action Date:** 09/09/2008  
**Action Desc:** Fund Reimbursement Request Approved  
**Comments:**

**Project Activity Documents Details**

**Doc ID:** 4133032  
**Doc Type:** REIMBURSEMENT  
**Doc Name Title:** NOTICE OF REIMBURSEMENT NO. 21 \*\*Note: Many records provided by the department have a truncated [Doc Name Title] field.  
**Doc Submitted Date:** 09/09/2008  
**Document ID URL:** http://www2.des.state.nh.us/IISProxy/IISProxy.dll?ContentId=4133032

**Project Activity Details**

**Activity No:** 158324  
**Submittal Date:** 05/24/2010  
**Submittal Desc:** Permit Related GW Data Submittal  
**Action Date:** 02/01/2011  
**Action Desc:** Technical Report Approved  
**Comments:**

**Project Activity Documents Details**

**Doc ID:** 4235250  
**Doc Type:** PERMIT INFORMATION  
**Doc Name Title:** GWP-199312022-D-002 APRIL 2010 GROUND WATER SAMPLING EVENT 21-MAY-2010 \*\*Note: Many records provided by the department have a truncated [Doc Name Title] field.  
**Doc Submitted Date:** 05/24/2010  
**Document ID URL:** http://www2.des.state.nh.us/IISProxy/IISProxy.dll?ContentId=4235250

**Project Activity Details**

**Activity No:** 170119  
**Submittal Date:**  
**Submittal Desc:**  
**Action Date:** 05/24/2010  
**Action Desc:** Technical Report Approved  
**Comments:** JPB WORKED WITH SUE CHASE VIA TELECOM ON HOW TO ACCESS DIGITAL LIBRARY VERSION OF THE GROUNDWATER MANAGEMENT PERMIT (GPA ISSUED JUL 10 2009)

**Project Activity Details**

**Activity No:** 179618  
**Submittal Date:** 01/25/2012  
**Submittal Desc:** Work Scope Submitted  
**Action Date:** 01/26/2012  
**Action Desc:** Work Scope Approved



Map Key	Number of Records	Direction	Distance (mi/ft)	Elev/Diff (ft)	Site	DB
---------	-------------------	-----------	------------------	----------------	------	----

Comments:

**Project Activity Documents Details**

**Doc ID:** 4345813  
**Doc Type:** WORKSCOPE/BUDGET  
**Doc Name Title:** WORKSCOPE AUTHORIZATION FOR SOIL DELINEATION WITH BACKUP DOCUMENTATION \*\*Note: Many records provided by the department have a truncated [Doc Name Title] field.  
**Doc Submitted Date:** 01/25/2012  
**Document ID URL:** http://www2.des.state.nh.us/IISProxy/IISProxy.dll?ContentId=4345813

**Doc ID:** 4345808  
**Doc Type:** WORKSCOPE/BUDGET  
**Doc Name Title:** APPROVED WORK SCOPE AUTHORIZATION FOR SOIL DELINEATION \*\*Note: Many records provided by the department have a truncated [Doc Name Title] field.  
**Doc Submitted Date:** 01/26/2012  
**Document ID URL:** http://www2.des.state.nh.us/IISProxy/IISProxy.dll?ContentId=4345808

**Project Activity Details**

**Activity No:** 196528  
**Submittal Date:** 05/03/2013  
**Submittal Desc:** Work Scope Submitted  
**Action Date:** 05/29/2013  
**Action Desc:** Work Scope Approved  
**Comments:** DEADLINE EXTENDED TO SEPT 16

**Project Activity Documents Details**

**Doc ID:** 4453059  
**Doc Type:** SITE PLAN  
**Doc Name Title:** SITE PLAN WITH PROPOSED INJECTION POINTS \*\*Note: Many records provided by the department have a truncated [Doc Name Title] field.  
**Doc Submitted Date:** 07/01/2013  
**Document ID URL:** http://www2.des.state.nh.us/IISProxy/IISProxy.dll?ContentId=4453059

**Doc ID:** 4446996  
**Doc Type:** WORKSCOPE/BUDGET  
**Doc Name Title:** APPROVED WORK SCOPE AUTHORIZATION FOR INSITU INVESTIGATION & TREATMENT \*\*Note: Many records provided by the department have a truncated [Doc Name Title] field.  
**Doc Submitted Date:** 05/29/2013  
**Document ID URL:** http://www2.des.state.nh.us/IISProxy/IISProxy.dll?ContentId=4446996

**Doc ID:** 4446998  
**Doc Type:** CORRESPONDENCE-TO  
**Doc Name Title:** REGENESIS QUOTE FOR ORC \*\*Note: Many records provided by the department have a truncated [Doc Name Title] field.  
**Doc Submitted Date:** 04/09/2013  
**Document ID URL:** http://www2.des.state.nh.us/IISProxy/IISProxy.dll?ContentId=4446998

**Doc ID:** 4453058  
**Doc Type:** CORRESPONDENCE  
**Doc Name Title:** EMAIL EXCHANGE REGARDING INJECTION POINTS \*\*Note: Many records provided by the department have a truncated [Doc Name Title] field.  
**Doc Submitted Date:** 07/01/2013  
**Document ID URL:** http://www2.des.state.nh.us/IISProxy/IISProxy.dll?ContentId=4453058

**Doc ID:** 4446999  
**Doc Type:** CORRESPONDENCE-TO  
**Doc Name Title:** SITE UTILITY MARKOUT QUOTE \*\*Note: Many records provided by the department have a truncated [Doc Name Title] field.  
**Doc Submitted Date:** 05/06/2013  
**Document ID URL:** http://www2.des.state.nh.us/IISProxy/IISProxy.dll?ContentId=4446999

**Doc ID:** 4446997  
**Doc Type:** CORRESPONDENCE

<b>Map Key</b>	<b>Number of Records</b>	<b>Direction</b>	<b>Distance (mi/ft)</b>	<b>Elev/Diff (ft)</b>	<b>Site</b>	<b>DB</b>
----------------	--------------------------	------------------	-------------------------	-----------------------	-------------	-----------

**Doc Name Title:** DRILLER'S QUOTE \*\*Note: Many records provided by the department have a truncated [Doc Name Title] field.  
**Doc Submitted Date:** 05/03/2013  
**Document ID URL:** http://www2.des.state.nh.us/IISProxy/IISProxy.dll?ContentId=4446997

**Project Activity Details**

**Activity No:** 217055  
**Submittal Date:** 04/01/2015  
**Submittal Desc:** Work Scope Submitted  
**Action Date:** 04/07/2015  
**Action Desc:** Work Scope Approved  
**Comments:**

**Project Activity Documents Details**

**Doc ID:** 4542379  
**Doc Type:** WORKSCOPE/BUDGET  
**Doc Name Title:** APPROVED WORK SCOPE AUTHORIZATION FOR OWNER PAID GROUNDWATER MANAGEMENT PERMIT RENEWAL APPLICATION FEE \*\*Note: Many records provided by the department have a truncated [Doc Name Title] field.  
**Doc Submitted Date:** 04/07/2015  
**Document ID URL:** http://www2.des.state.nh.us/IISProxy/IISProxy.dll?ContentId=4542379

**Project Activity Details**

**Activity No:** 223600  
**Submittal Date:** 06/12/2015  
**Submittal Desc:** Annual Report Received  
**Action Date:** 08/12/2015  
**Action Desc:** Technical Report Approved  
**Comments:** REVIEW WITH GMP RENEWAL- NO LETTER SENT

**Project Activity Documents Details**

**Doc ID:** 4556202  
**Doc Type:** MONITORING NONPERMIT  
**Doc Name Title:** 2015 ANNUAL WATER QUALITY REPORT 12-JUN-2015 \*\*Note: Many records provided by the department have a truncated [Doc Name Title] field.  
**Doc Submitted Date:** 06/12/2015  
**Document ID URL:** http://www2.des.state.nh.us/IISProxy/IISProxy.dll?ContentId=4556202

**Project Activity Details**

**Activity No:** 262702  
**Submittal Date:** 10/24/2018  
**Submittal Desc:** Fund Reimbursement Request Received  
**Action Date:** 11/13/2018  
**Action Desc:** Fund Reimbursement Request Approved  
**Comments:** APPROVED BY DES

**Project Activity Documents Details**

**Doc ID:** 4744027  
**Doc Type:** REIMBURSEMENT  
**Doc Name Title:** REIMBURSEMENT REQ. NO. 37 \*\*Note: Many records provided by the department have a truncated [Doc Name Title] field.  
**Doc Submitted Date:** 10/25/2018  
**Document ID URL:** http://www2.des.state.nh.us/IISProxy/IISProxy.dll?ContentId=4744027

**Doc ID:** 4746825  
**Doc Type:** REIMBURSEMENT  
**Doc Name Title:** NOTICE OF REIMBURSEMENT NO. 37 \*\*Note: Many records provided by the department have a truncated [Doc

<b>Map Key</b>	<b>Number of Records</b>	<b>Direction</b>	<b>Distance (mi/ft)</b>	<b>Elev/Diff (ft)</b>	<b>Site</b>	<b>DB</b>
----------------	--------------------------	------------------	-------------------------	-----------------------	-------------	-----------

Name Title] field.  
**Doc Submitted Date:** 11/13/2018  
**Document ID URL:** http://www2.des.state.nh.us/IISProxy/IISProxy.dll?ContentId=4746825

**Project Activity Details**

**Activity No:** 272012  
**Submittal Date:** 08/16/2019  
**Submittal Desc:** Fund Reimbursement Request Received  
**Action Date:** 09/12/2019  
**Action Desc:** Fund Reimbursement Request Approved  
**Comments:** APPROVED BY DES

**Project Activity Documents Details**

**Doc ID:** 4800319  
**Doc Type:** REIMBURSEMENT  
**Doc Name Title:** REQ. NO. 39 \*\*Note: Many records provided by the department have a truncated [Doc Name Title] field.  
**Doc Submitted Date:** 08/20/2019  
**Document ID URL:** http://www2.des.state.nh.us/IISProxy/IISProxy.dll?ContentId=4800319

**Doc ID:** 4807981  
**Doc Type:** REIMBURSEMENT  
**Doc Name Title:** NOTICE OF REIMBURSEMENT NO. 39 \*\*Note: Many records provided by the department have a truncated [Doc Name Title] field.  
**Doc Submitted Date:** 09/12/2019  
**Document ID URL:** http://www2.des.state.nh.us/IISProxy/IISProxy.dll?ContentId=4807981

**Project Activity Details**

**Activity No:** 52674  
**Submittal Date:** 01/05/2000  
**Submittal Desc:** Site Investigation Report Received  
**Action Date:** 04/21/2000  
**Action Desc:** Additional Information Requested  
**Comments:**

**Project Activity Documents Details**

**Doc ID:** 4421358  
**Doc Type:** REPORT TO DES  
**Doc Name Title:** INITIAL SITE CHARACTERIZATION 4-JAN-00 \*\*Note: Many records provided by the department have a truncated [Doc Name Title] field.  
**Doc Submitted Date:** 01/05/2000  
**Document ID URL:** http://www2.des.state.nh.us/IISProxy/IISProxy.dll?ContentId=4421358

**Project Activity Details**

**Activity No:** 83250  
**Submittal Date:** 11/03/2003  
**Submittal Desc:** Fund Reimbursement Request Received  
**Action Date:** 12/09/2003  
**Action Desc:** Fund Reimbursement Request Approved  
**Comments:**

**Project Activity Details**

**Activity No:** 84330  
**Submittal Date:** 12/22/2003  
**Submittal Desc:** Non-Permit GW Monitoring Result Received  
**Action Date:** 03/04/2004  
**Action Desc:** Groundwater Permit Requested

<b>Map Key</b>	<b>Number of Records</b>	<b>Direction</b>	<b>Distance (mi/ft)</b>	<b>Elev/Diff (ft)</b>	<b>Site</b>	<b>DB</b>
----------------	--------------------------	------------------	-------------------------	-----------------------	-------------	-----------

Comments:

**Project Activity Documents Details**

**Doc ID:** 4421353  
**Doc Type:** MONITORING NONPERMIT  
**Doc Name Title:** NOVEMBER 2003 DATA SUBMITTAL AND 2003 ANNUAL SUMMARY 15-DEC-2003 \*\*Note: Many records provided by the department have a truncated [Doc Name Title] field.  
**Doc Submitted Date:** 12/22/2003  
**Document ID URL:** http://www2.des.state.nh.us/IISProxy/IISProxy.dll?ContentId=4421353

**Project Activity Details**

**Activity No:** 84970  
**Submittal Date:** 01/15/2004  
**Submittal Desc:** Fund Reimbursement Request Received  
**Action Date:** 02/23/2004  
**Action Desc:** Fund Reimbursement Request Approved  
**Comments:**

**Project Activity Details**

**Activity No:** 90066  
**Submittal Date:** 06/24/2004  
**Submittal Desc:** Fund Reimbursement Request Received  
**Action Date:** 07/30/2004  
**Action Desc:** Fund Reimbursement Request Approved  
**Comments:**

**Project Activity Documents Details**

**Doc ID:** 3835044  
**Doc Type:** REIMBURSEMENT  
**Doc Name Title:** NOTICE OF REIMBURSEMENT NO. 10 \*\*Note: Many records provided by the department have a truncated [Doc Name Title] field.  
**Doc Submitted Date:** 08/01/2004  
**Document ID URL:** http://www2.des.state.nh.us/IISProxy/IISProxy.dll?ContentId=3835044

**Project Activity Details**

**Activity No:** 117382  
**Submittal Date:** 10/30/2006  
**Submittal Desc:** Annual Report Received  
**Action Date:** 11/27/2006  
**Action Desc:** Technical Report Approved  
**Comments:**

**Project Activity Documents Details**

**Doc ID:** 4000888  
**Doc Type:** PERMIT INFORMATION  
**Doc Name Title:** GWP-199312022-D-001 ANNUAL REPORT WITH APRIL AND SEPTEMBER 2006 SAMPLING DATA 23-OCT-2006 \*\*Note: Many records provided by the department have a truncated [Doc Name Title] field.  
**Doc Submitted Date:** 10/30/2006  
**Document ID URL:** http://www2.des.state.nh.us/IISProxy/IISProxy.dll?ContentId=4000888

**Project Activity Details**

**Activity No:** 118629  
**Submittal Date:** 12/13/2006  
**Submittal Desc:** Annual Report Received

<b>Map Key</b>	<b>Number of Records</b>	<b>Direction</b>	<b>Distance (mi/ft)</b>	<b>Elev/Diff (ft)</b>	<b>Site</b>	<b>DB</b>
<b>Action Date:</b>		01/16/2007				
<b>Action Desc:</b>		No Action Necessary (Report filed)				
<b>Comments:</b>						

**Project Activity Documents Details**

**Doc ID:** 4007740  
**Doc Type:** PERMIT INFORMATION  
**Doc Name Title:** GWP-199312022-D-001 ANNUAL WATER QUALITY DATA SUBMITTAL WITH APRIL & SEPTEMBER 23-OCT-2006 \*\*Note: Many records provided by the department have a truncated [Doc Name Title] field.  
**Doc Submitted Date:** 12/13/2006  
**Document ID URL:** <http://www2.des.state.nh.us/IISProxy/IISProxy.dll?ContentId=4007740>

**Project Activity Details**

**Activity No:** 123781  
**Submittal Date:** 05/17/2007  
**Submittal Desc:** Permit Related GW Data Submittal  
**Action Date:** 05/25/2007  
**Action Desc:** Technical Report Approved  
**Comments:**

**Project Activity Documents Details**

**Doc ID:** 4027985  
**Doc Type:** PERMIT INFORMATION  
**Doc Name Title:** GWP-199312022-D-001 APRIL 2007 GROUNDWATER WATER SAMPLING RESULTS 17-MAY-2007 \*\*Note: Many records provided by the department have a truncated [Doc Name Title] field.  
**Doc Submitted Date:** 05/17/2007  
**Document ID URL:** <http://www2.des.state.nh.us/IISProxy/IISProxy.dll?ContentId=4027985>

**Project Activity Details**

**Activity No:** 129584  
**Submittal Date:** 11/02/2007  
**Submittal Desc:** Additional Information Received  
**Action Date:** 01/14/2008  
**Action Desc:** Technical Report Approved  
**Comments:**

**Project Activity Documents Details**

**Doc ID:** 4052179  
**Doc Type:** PERMIT INFORMATION  
**Doc Name Title:** GWP-199312022-D-001 ANNUAL WATER QUALITY DATA SUBMITTAL 30-OCT-2007 \*\*Note: Many records provided by the department have a truncated [Doc Name Title] field.  
**Doc Submitted Date:** 11/02/2007  
**Document ID URL:** <http://www2.des.state.nh.us/IISProxy/IISProxy.dll?ContentId=4052179>

**Project Activity Details**

**Activity No:** 179876  
**Submittal Date:** 02/01/2012  
**Submittal Desc:** Change Order  
**Action Date:** 02/02/2012  
**Action Desc:** Change Order Approved  
**Comments:** CHANGE ORDER #1 SEE ACTIVITY 179618, CHANGE ORDER FOR MILEAGE APPROVED, SOIL DELINEATION RPT.DEADLINE EXTENDED TO INCLUDE APRIL 2012 GW DATA TRANSMITTAL & DISCUSS FINDINGS

**Project Activity Documents Details**

<i>Map Key</i>	<i>Number of Records</i>	<i>Direction</i>	<i>Distance (mi/ft)</i>	<i>Elev/Diff (ft)</i>	<i>Site</i>	<i>DB</i>
----------------	--------------------------	------------------	-------------------------	-----------------------	-------------	-----------

**Doc ID:** 4346626  
**Doc Type:** WORKSCOPE/BUDGET  
**Doc Name Title:** DES CHANGE ORDER AUTHORIZATION FOR MILEAGE \*\*Note: Many records provided by the department have a truncated [Doc Name Title] field.  
**Doc Submitted Date:** 02/02/2012  
**Document ID URL:** http://www2.des.state.nh.us/IISProxy/IISProxy.dll?ContentId=4346626

**Project Activity Details**

**Activity No:** 198008  
**Submittal Date:** 06/17/2013  
**Submittal Desc:** Annual Report Received  
**Action Date:** 08/22/2013  
**Action Desc:** Technical Report Approved  
**Comments:** REVIEW WITH POST INJECTION SAMPLING REPORT

**Project Activity Documents Details**

**Doc ID:** 4450884  
**Doc Type:** PERMIT INFORMATION  
**Doc Name Title:** GWP-199312022-D-002 2012 - 2013 BI-ANNUAL SUMMARY REPORT 13-JUN-2013 \*\*Note: Many records provided by the department have a truncated [Doc Name Title] field.  
**Doc Submitted Date:** 06/17/2013  
**Document ID URL:** http://www2.des.state.nh.us/IISProxy/IISProxy.dll?ContentId=4450884

**Project Activity Details**

**Activity No:** 232492  
**Submittal Date:** 04/07/2016  
**Submittal Desc:** Work Scope Submitted  
**Action Date:** 04/07/2016  
**Action Desc:** Work Scope Approved  
**Comments:**

**Project Activity Documents Details**

**Doc ID:** 4597137  
**Doc Type:** WORKSCOPE/BUDGET  
**Doc Name Title:** APPROVED WORK SCOPE AUTHORIZATION FOR APRIL 2016 SAMPLING & ANALYSIS \*\*Note: Many records provided by the department have a truncated [Doc Name Title] field.  
**Doc Submitted Date:** 04/07/2016  
**Document ID URL:** http://www2.des.state.nh.us/IISProxy/IISProxy.dll?ContentId=4597137

**Project Activity Details**

**Activity No:** 239226  
**Submittal Date:** 11/01/2016  
**Submittal Desc:** Fund Reimbursement Request Received  
**Action Date:** 12/08/2016  
**Action Desc:** Fund Reimbursement Request Approved  
**Comments:** APPROVED BY DES

**Project Activity Documents Details**

**Doc ID:** 4633663  
**Doc Type:** REIMBURSEMENT  
**Doc Name Title:** NOTICE OF REIMBURSEMENT NO. 34 \*\*Note: Many records provided by the department have a truncated [Doc Name Title] field.  
**Doc Submitted Date:** 12/08/2016  
**Document ID URL:** http://www2.des.state.nh.us/IISProxy/IISProxy.dll?ContentId=4633663



<b>Map Key</b>	<b>Number of Records</b>	<b>Direction</b>	<b>Distance (mi/ft)</b>	<b>Elev/Diff (ft)</b>	<b>Site</b>	<b>DB</b>
----------------	--------------------------	------------------	-------------------------	-----------------------	-------------	-----------

**Doc ID:** 4630205  
**Doc Type:** REIMBURSEMENT  
**Doc Name Title:** REIMBURSEMENT REQ. NO. 34 \*\*Note: Many records provided by the department have a truncated [Doc Name Title] field.  
**Doc Submitted Date:** 11/02/2016  
**Document ID URL:** http://www2.des.state.nh.us/IISProxy/IISProxy.dll?ContentId=4630205

**Project Activity Details**

**Activity No:** 254314  
**Submittal Date:** 02/08/2018  
**Submittal Desc:** Fund Reimbursement Request Received  
**Action Date:** 03/15/2018  
**Action Desc:** Fund Reimbursement Request Approved  
**Comments:** APPROVED BY DES

**Project Activity Documents Details**

**Doc ID:** 4697580  
**Doc Type:** REIMBURSEMENT  
**Doc Name Title:** REIMBURSEMENT REQ. NO. 35 \*\*Note: Many records provided by the department have a truncated [Doc Name Title] field.  
**Doc Submitted Date:** 02/09/2018  
**Document ID URL:** http://www2.des.state.nh.us/IISProxy/IISProxy.dll?ContentId=4697580

**Doc ID:** 4701932  
**Doc Type:** REIMBURSEMENT  
**Doc Name Title:** NOTICE OF REIMBURSEMENT NO. 35 \*\*Note: Many records provided by the department have a truncated [Doc Name Title] field.  
**Doc Submitted Date:** 03/15/2018  
**Document ID URL:** http://www2.des.state.nh.us/IISProxy/IISProxy.dll?ContentId=4701932

**Project Activity Details**

**Activity No:** 281259  
**Submittal Date:** 06/03/2020  
**Submittal Desc:** Groundwater Permit Application Received  
**Action Date:** 07/17/2020  
**Action Desc:** Groundwater Permit Issued  
**Comments:** ANNUAL SAMPLING OF MW-1, MW-2, AND MW-206B

**Project Activity Documents Details**

**Doc ID:** 4859582  
**Doc Type:** CORRESPONDENCE-FROM  
**Doc Name Title:** GWP-199312022-D-004 GROUNDWATER MANAGEMENT PERMIT 13-JUL-2020 \*\*Note: Many records provided by the department have a truncated [Doc Name Title] field.  
**Doc Submitted Date:** 07/13/2020  
**Document ID URL:** http://www2.des.state.nh.us/IISProxy/IISProxy.dll?ContentId=4859582

**Doc ID:** 4848760  
**Doc Type:** PERMIT INFORMATION  
**Doc Name Title:** GWP-199312022-D-003 GROUNDWATER MGMT PERMIT RENEWAL APPLICATION \*\*Note: Many records provided by the department have a truncated [Doc Name Title] field.  
**Doc Submitted Date:** 06/03/2020  
**Document ID URL:** http://www2.des.state.nh.us/IISProxy/IISProxy.dll?ContentId=4848760

**Project Activity Details**

**Activity No:** 75853  
**Submittal Date:** 01/21/2003  
**Submittal Desc:** Fund Reimbursement Request Received  
**Action Date:** 04/10/2003

<b>Map Key</b>	<b>Number of Records</b>	<b>Direction</b>	<b>Distance (mi/ft)</b>	<b>Elev/Diff (ft)</b>	<b>Site</b>	<b>DB</b>
<b>Action Desc:</b>		Fund Reimbursement Request Approved				
<b>Comments:</b>						
<b><u>Project Activity Details</u></b>						
<b>Activity No:</b>		75862				
<b>Submittal Date:</b>		01/21/2003				
<b>Submittal Desc:</b>		Fund Reimbursement Request Received				
<b>Action Date:</b>		03/13/2003				
<b>Action Desc:</b>		Fund Reimbursement Request Approved				
<b>Comments:</b>						
<b><u>Project Activity Details</u></b>						
<b>Activity No:</b>		78351				
<b>Submittal Date:</b>		09/29/2000				
<b>Submittal Desc:</b>		Fund Reimbursement Request Received				
<b>Action Date:</b>		12/29/2000				
<b>Action Desc:</b>		Fund Reimbursement Request Approved				
<b>Comments:</b>						
<b><u>Project Activity Details</u></b>						
<b>Activity No:</b>		101064				
<b>Submittal Date:</b>		06/30/2005				
<b>Submittal Desc:</b>		Fund Reimbursement Request Received				
<b>Action Date:</b>		08/10/2005				
<b>Action Desc:</b>		Fund Reimbursement Request Approved				
<b>Comments:</b>						
<b><u>Project Activity Documents Details</u></b>						
<b>Doc ID:</b>		3926461				
<b>Doc Type:</b>		REIMBURSEMENT				
<b>Doc Name Title:</b>		NOTICE OF REIMBURSEMENT NO. 13 **Note: Many records provided by the department have a truncated [Doc Name Title] field.				
<b>Doc Submitted Date:</b>		08/10/2005				
<b>Document ID URL:</b>		<a href="http://www2.des.state.nh.us/IISProxy/IISProxy.dll?ContentId=3926461">http://www2.des.state.nh.us/IISProxy/IISProxy.dll?ContentId=3926461</a>				
<b><u>Project Activity Details</u></b>						
<b>Activity No:</b>		108891				
<b>Submittal Date:</b>		02/27/2006				
<b>Submittal Desc:</b>		Fund Reimbursement Request Received				
<b>Action Date:</b>		04/25/2006				
<b>Action Desc:</b>		Fund Reimbursement Request Approved				
<b>Comments:</b>						
<b><u>Project Activity Documents Details</u></b>						
<b>Doc ID:</b>		3967542				
<b>Doc Type:</b>		REIMBURSEMENT				
<b>Doc Name Title:</b>		NOTICE OF REIMBURSEMENT NO. 15 **Note: Many records provided by the department have a truncated [Doc Name Title] field.				
<b>Doc Submitted Date:</b>		04/23/2006				
<b>Document ID URL:</b>		<a href="http://www2.des.state.nh.us/IISProxy/IISProxy.dll?ContentId=3967542">http://www2.des.state.nh.us/IISProxy/IISProxy.dll?ContentId=3967542</a>				
<b><u>Project Activity Details</u></b>						
<b>Activity No:</b>		112427				
<b>Submittal Date:</b>		06/08/2006				

<b>Map Key</b>	<b>Number of Records</b>	<b>Direction</b>	<b>Distance (mi/ft)</b>	<b>Elev/Diff (ft)</b>	<b>Site</b>	<b>DB</b>
----------------	--------------------------	------------------	-------------------------	-----------------------	-------------	-----------

**Submittal Desc:** Fund Reimbursement Request Received  
**Action Date:** 08/25/2006  
**Action Desc:** Fund Reimbursement Request Approved  
**Comments:**

**Project Activity Documents Details**

**Doc ID:** 3989574  
**Doc Type:** REIMBURSEMENT  
**Doc Name Title:** NOTICE OF REIMBURSEMENT NO. 16 \*\*Note: Many records provided by the department have a truncated [Doc Name Title] field.  
**Doc Submitted Date:** 08/25/2006  
**Document ID URL:** http://www2.des.state.nh.us/IISProxy/IISProxy.dll?ContentId=3989574

**Project Activity Details**

**Activity No:** 125189  
**Submittal Date:** 06/25/2007  
**Submittal Desc:** Fund Reimbursement Request Received  
**Action Date:** 09/17/2007  
**Action Desc:** Fund Reimbursement Request Approved  
**Comments:**

**Project Activity Documents Details**

**Doc ID:** 4045754  
**Doc Type:** REIMBURSEMENT  
**Doc Name Title:** NOTICE OF REIMBURSEMENT NO. 18 \*\*Note: Many records provided by the department have a truncated [Doc Name Title] field.  
**Doc Submitted Date:** 09/17/2007  
**Document ID URL:** http://www2.des.state.nh.us/IISProxy/IISProxy.dll?ContentId=4045754

**Project Activity Details**

**Activity No:** 130300  
**Submittal Date:** 11/21/2007  
**Submittal Desc:** Fund Reimbursement Request Received  
**Action Date:** 03/06/2008  
**Action Desc:** Fund Reimbursement Request Approved  
**Comments:**

**Project Activity Documents Details**

**Doc ID:** 4063989  
**Doc Type:** REIMBURSEMENT  
**Doc Name Title:** NOTICE OF REIMBURSEMENT NO. 20 \*\*Note: Many records provided by the department have a truncated [Doc Name Title] field.  
**Doc Submitted Date:** 03/06/2008  
**Document ID URL:** http://www2.des.state.nh.us/IISProxy/IISProxy.dll?ContentId=4063989

**Project Activity Details**

**Activity No:** 215621  
**Submittal Date:** 01/28/2015  
**Submittal Desc:** Work Scope Submitted  
**Action Date:** 02/09/2015  
**Action Desc:** Work Scope Approved  
**Comments:**

**Project Activity Documents Details**

<b>Map Key</b>	<b>Number of Records</b>	<b>Direction</b>	<b>Distance (mi/ft)</b>	<b>Elev/Diff (ft)</b>	<b>Site</b>	<b>DB</b>
<b>Doc ID:</b>		4536212				
<b>Doc Type:</b>		WORKSCOPE/BUDGET				
<b>Doc Name Title:</b>		APPROVED WORK SCOPE AUTHORIZATION FOR APRIL 2015 SAMPLING & ANALYSIS + REPORT + GROUNDWATER MANAGEMENT PERMIT RENEWAL APPLICATION **Note: Many records provided by the department have a truncated [Doc Name Title] field.				
<b>Doc Submitted Date:</b>		02/09/2015				
<b>Document ID URL:</b>		http://www2.des.state.nh.us/IISProxy/IISProxy.dll?ContentId=4536212				

**Project Activity Details**

**Activity No:** 22097  
**Submittal Date:** 02/13/1993  
**Submittal Desc:** Discharge of a Regulated Substance  
**Action Date:** 12/17/1993  
**Action Desc:** Site Investigation Report Requested  
**Comments:**

**Project Activity Details**

**Activity No:** 245000  
**Submittal Date:** 05/02/2017  
**Submittal Desc:** Work Scope Submitted  
**Action Date:** 05/15/2017  
**Action Desc:** Work Scope Approved  
**Comments:** CONSULTANT EMAILED 8 3 2017. SURVEYING OF NEW WELL FOR SITE PLAN UPDATE IS DELAYED- SURVEYOR NOT AVAIL

**Project Activity Documents Details**

**Doc ID:** 4654285  
**Doc Type:** WORKSCOPE/BUDGET  
**Doc Name Title:** DRILLER QUOTE 02-MAY-2017 \*\*Note: Many records provided by the department have a truncated [Doc Name Title] field.  
**Doc Submitted Date:** 05/02/2017  
**Document ID URL:** http://www2.des.state.nh.us/IISProxy/IISProxy.dll?ContentId=4654285

**Doc ID:** 4656449  
**Doc Type:** WORKSCOPE/BUDGET  
**Doc Name Title:** APPROVED WORK SCOPE AUTHORIZATION FOR INSTALLATION OF REPLACEMENT WELL MW-206A + REPORT \*\*Note: Many records provided by the department have a truncated [Doc Name Title] field.  
**Doc Submitted Date:** 05/15/2017  
**Document ID URL:** http://www2.des.state.nh.us/IISProxy/IISProxy.dll?ContentId=4656449

**Doc ID:** 4654650  
**Doc Type:** FIGURES  
**Doc Name Title:** PROPOSED MONITORING WELL LOCATION FIGURE 14-APR-2017 \*\*Note: Many records provided by the department have a truncated [Doc Name Title] field.  
**Doc Submitted Date:** 04/14/2017  
**Document ID URL:** http://www2.des.state.nh.us/IISProxy/IISProxy.dll?ContentId=4654650

**Project Activity Details**

**Activity No:** 262644  
**Submittal Date:** 10/22/2018  
**Submittal Desc:** Fund Reimbursement Request Received  
**Action Date:** 11/13/2018  
**Action Desc:** Fund Reimbursement Request Approved  
**Comments:** APPROVED BY DES

**Project Activity Documents Details**

**Doc ID:** 4743893  
**Doc Type:** REIMBURSEMENT

<i>Map Key</i>	<i>Number of Records</i>	<i>Direction</i>	<i>Distance (mi/ft)</i>	<i>Elev/Diff (ft)</i>	<i>Site</i>	<i>DB</i>
----------------	--------------------------	------------------	-------------------------	-----------------------	-------------	-----------

**Doc Name Title:** REIMBURSEMENT REQ. NO. 36 \*\*Note: Many records provided by the department have a truncated [Doc Name Title] field.  
**Doc Submitted Date:** 10/23/2018  
**Document ID URL:** http://www2.des.state.nh.us/IISProxy/IISProxy.dll?ContentId=4743893

**Doc ID:** 4746826  
**Doc Type:** REIMBURSEMENT  
**Doc Name Title:** NOTICE OF REIMBURSEMENT NO. 36 \*\*Note: Many records provided by the department have a truncated [Doc Name Title] field.  
**Doc Submitted Date:** 11/13/2018  
**Document ID URL:** http://www2.des.state.nh.us/IISProxy/IISProxy.dll?ContentId=4746826

**Project Activity Details**

**Activity No:** 267026  
**Submittal Date:** 03/18/2019  
**Submittal Desc:** Additional Information Received  
**Action Date:** 02/10/2020  
**Action Desc:** Technical Report Approved  
**Comments:** REQUESTED ISCO EVALUATION;

**Project Activity Documents Details**

**Doc ID:** 4830779  
**Doc Type:** CORRESPONDENCE-FROM  
**Doc Name Title:** RESPONSE TO SOIL BORING INVESTIGATION REPORT 13-FEB-2020 \*\*Note: Many records provided by the department have a truncated [Doc Name Title] field.  
**Doc Submitted Date:** 02/13/2020  
**Document ID URL:** http://www2.des.state.nh.us/IISProxy/IISProxy.dll?ContentId=4830779

**Doc ID:** 4763696  
**Doc Type:** REPORT TO DES  
**Doc Name Title:** SOIL BORING INVESTIGATION REPORT 18-MAR-2019 \*\*Note: Many records provided by the department have a truncated [Doc Name Title] field.  
**Doc Submitted Date:** 03/18/2019  
**Document ID URL:** http://www2.des.state.nh.us/IISProxy/IISProxy.dll?ContentId=4763696

**Project Activity Details**

**Activity No:** 47939  
**Submittal Date:** 09/17/1999  
**Submittal Desc:** Additional Information Received  
**Action Date:** 09/17/1999  
**Action Desc:** Site Investigation Report Requested  
**Comments:**

**Project Activity Details**

**Activity No:** 80419  
**Submittal Date:** 07/07/2003  
**Submittal Desc:** Fund Reimbursement Request Received  
**Action Date:** 08/06/2003  
**Action Desc:** Fund Reimbursement Request Approved  
**Comments:**

**Project Activity Details**

**Activity No:** 81373  
**Submittal Date:** 08/18/2003  
**Submittal Desc:** Non-Permit GW Monitoring Result Received  
**Action Date:** 11/04/2003  
**Action Desc:** Technical Report Approved  
**Comments:**

<b>Map Key</b>	<b>Number of Records</b>	<b>Direction</b>	<b>Distance (mi/ft)</b>	<b>Elev/Diff (ft)</b>	<b>Site</b>	<b>DB</b>
----------------	--------------------------	------------------	-------------------------	-----------------------	-------------	-----------

**Project Activity Documents Details**

**Doc ID:** 4421354  
**Doc Type:** MONITORING NONPERMIT  
**Doc Name Title:** JULY 2003 DATA SUBMITTAL 15-AUG-2003 \*\*Note: Many records provided by the department have a truncated [Doc Name Title] field.  
**Doc Submitted Date:** 08/18/2003  
**Document ID URL:** http://www2.des.state.nh.us/IISProxy/IISProxy.dll?ContentId=4421354

**Project Activity Details**

**Activity No:** 106207  
**Submittal Date:** 12/16/2005  
**Submittal Desc:** Fund Reimbursement Request Received  
**Action Date:** 02/15/2006  
**Action Desc:** Fund Reimbursement Request Approved  
**Comments:**

**Project Activity Documents Details**

**Doc ID:** 3955349  
**Doc Type:** REIMBURSEMENT  
**Doc Name Title:** NOTICE OF REIMBURSEMENT NO. 14 \*\*Note: Many records provided by the department have a truncated [Doc Name Title] field.  
**Doc Submitted Date:** 02/15/2006  
**Document ID URL:** http://www2.des.state.nh.us/IISProxy/IISProxy.dll?ContentId=3955349

**Project Activity Details**

**Activity No:** 216727  
**Submittal Date:** 02/16/2015  
**Submittal Desc:** Fund Reimbursement Request Received  
**Action Date:** 04/16/2015  
**Action Desc:** Fund Reimbursement Request Approved  
**Comments:** APPROVED BY DES

**Project Activity Documents Details**

**Doc ID:** 4543749  
**Doc Type:** REIMBURSEMENT  
**Doc Name Title:** NOTICE OF REIMBURSEMENT NO. 28 \*\*Note: Many records provided by the department have a truncated [Doc Name Title] field.  
**Doc Submitted Date:** 04/16/2015  
**Document ID URL:** http://www2.des.state.nh.us/IISProxy/IISProxy.dll?ContentId=4543749

**Doc ID:** 4540113  
**Doc Type:** REIMBURSEMENT  
**Doc Name Title:** REIMBURSEMENT REQ. NO. 28 \*\*Note: Many records provided by the department have a truncated [Doc Name Title] field.  
**Doc Submitted Date:** 03/16/2015  
**Document ID URL:** http://www2.des.state.nh.us/IISProxy/IISProxy.dll?ContentId=4540113

**Project Activity Details**

**Activity No:** 225293  
**Submittal Date:** 07/29/2015  
**Submittal Desc:** Fund Reimbursement Request Received  
**Action Date:** 10/15/2015  
**Action Desc:** Fund Reimbursement Request Approved  
**Comments:** APPROVED BY DES



<b>Map Key</b>	<b>Number of Records</b>	<b>Direction</b>	<b>Distance (mi/ft)</b>	<b>Elev/Diff (ft)</b>	<b>Site</b>	<b>DB</b>
----------------	--------------------------	------------------	-------------------------	-----------------------	-------------	-----------

**Project Activity Documents Details**

**Doc ID:** 4563090  
**Doc Type:** REIMBURSEMENT  
**Doc Name Title:** REIMBURSEMENT REQ. NO. 29 \*\*Note: Many records provided by the department have a truncated [Doc Name Title] field.  
**Doc Submitted Date:** 07/29/2015  
**Document ID URL:** http://www2.des.state.nh.us/IISProxy/IISProxy.dll?ContentId=4563090

**Doc ID:** 4574925  
**Doc Type:** REIMBURSEMENT  
**Doc Name Title:** NOTICE OF REIMBURSEMENT NO. 29 \*\*Note: Many records provided by the department have a truncated [Doc Name Title] field.  
**Doc Submitted Date:** 10/15/2015  
**Document ID URL:** http://www2.des.state.nh.us/IISProxy/IISProxy.dll?ContentId=4574925

**Project Activity Details**

**Activity No:** 225530  
**Submittal Date:** 08/06/2015  
**Submittal Desc:** Waiver Request Received  
**Action Date:** 08/24/2015  
**Action Desc:** ODD Fund Approval (other than Reimb.)  
**Comments:** WAIVER APPROVED

**Project Activity Documents Details**

**Doc ID:** 4563941  
**Doc Type:** REIMBURSEMENT  
**Doc Name Title:** REVISED WAIVER REQUEST FOR ODB 404.01 (a) 05-AUG-2015 \*\*Note: Many records provided by the department have a truncated [Doc Name Title] field.  
**Doc Submitted Date:** 08/06/2015  
**Document ID URL:** http://www2.des.state.nh.us/IISProxy/IISProxy.dll?ContentId=4563941

**Project Activity Details**

**Activity No:** 231649  
**Submittal Date:** 03/03/2016  
**Submittal Desc:** Fund Reimbursement Request Received  
**Action Date:** 05/12/2016  
**Action Desc:** Fund Reimbursement Request Approved  
**Comments:** APPROVED BY DES

**Project Activity Documents Details**

**Doc ID:** 4594346  
**Doc Type:** REIMBURSEMENT  
**Doc Name Title:** REIMBURSEMENT REQ. NO. 33 \*\*Note: Many records provided by the department have a truncated [Doc Name Title] field.  
**Doc Submitted Date:** 03/07/2016  
**Document ID URL:** http://www2.des.state.nh.us/IISProxy/IISProxy.dll?ContentId=4594346

**Doc ID:** 4603303  
**Doc Type:** REIMBURSEMENT  
**Doc Name Title:** NOTICE OF REIMBURSEMENT NO. 33 \*\*Note: Many records provided by the department have a truncated [Doc Name Title] field.  
**Doc Submitted Date:** 05/12/2016  
**Document ID URL:** http://www2.des.state.nh.us/IISProxy/IISProxy.dll?ContentId=4603303

**Project Activity Details**

**Activity No:** 251725

<b>Map Key</b>	<b>Number of Records</b>	<b>Direction</b>	<b>Distance (mi/ft)</b>	<b>Elev/Diff (ft)</b>	<b>Site</b>	<b>DB</b>
<b>Submittal Date:</b>		11/28/2017				
<b>Submittal Desc:</b>		Permit Related GW Data Submittal				
<b>Action Date:</b>		01/12/2018				
<b>Action Desc:</b>		Technical Report Approved				
<b>Comments:</b>		REVIEW PERIODIC SUMMARY SEE 249285				

**Project Activity Documents Details**

**Doc ID:** 4685394  
**Doc Type:** PERMIT INFORMATION  
**Doc Name Title:** GWP-199312022-D-003 OCTOBER 2017 DATA SUBMITTAL 28-NOV-2017 \*\*Note: Many records provided by the department have a truncated [Doc Name Title] field.  
**Doc Submitted Date:** 11/28/2017  
**Document ID URL:** http://www2.des.state.nh.us/IISProxy/IISProxy.dll?ContentId=4685394

**Project Activity Details**

**Activity No:** 257696  
**Submittal Date:** 05/23/2018  
**Submittal Desc:** Annual Report Received  
**Action Date:** 11/06/2018  
**Action Desc:** Additional Information Requested  
**Comments:** SOIL BORING DELINEATION AROUND MW-2

**Project Activity Documents Details**

**Doc ID:** 4746025  
**Doc Type:** CORRESPONDENCE-FROM  
**Doc Name Title:** RESPONSE TO MARCH 2018 DATA SUBMITTAL \*\*Note: Many records provided by the department have a truncated [Doc Name Title] field.  
**Doc Submitted Date:** 11/06/2018  
**Document ID URL:** http://www2.des.state.nh.us/IISProxy/IISProxy.dll?ContentId=4746025

**Doc ID:** 4713326  
**Doc Type:** PERMIT INFORMATION  
**Doc Name Title:** GWP-199312022-D-003 MARCH 2018 DATA SUBMITTAL 23-MAY-2018 \*\*Note: Many records provided by the department have a truncated [Doc Name Title] field.  
**Doc Submitted Date:** 05/23/2018  
**Document ID URL:** http://www2.des.state.nh.us/IISProxy/IISProxy.dll?ContentId=4713326

**Project Activity Details**

**Activity No:** 263506  
**Submittal Date:** 11/26/2018  
**Submittal Desc:** Work Scope Submitted  
**Action Date:** 12/03/2018  
**Action Desc:** Work Scope Approved  
**Comments:** CONSULTANT EMAILED. REPORT WILL BE AVAILABLE TODAY MARCH 18 2019

**Project Activity Documents Details**

**Doc ID:** 4748007  
**Doc Type:** WORKSCOPE/BUDGET  
**Doc Name Title:** APPROVED WORK SCOPE AUTHORIZATION FOR SOIL DELINEATION + REPORT \*\*Note: Many records provided by the department have a truncated [Doc Name Title] field.  
**Doc Submitted Date:** 12/03/2018  
**Document ID URL:** http://www2.des.state.nh.us/IISProxy/IISProxy.dll?ContentId=4748007

**Project Activity Details**

**Activity No:** 65239  
**Submittal Date:** 10/15/2001

<b>Map Key</b>	<b>Number of Records</b>	<b>Direction</b>	<b>Distance (mi/ft)</b>	<b>Elev/Diff (ft)</b>	<b>Site</b>	<b>DB</b>
<b>Submittal Desc:</b>					Site Investigation Report Received	
<b>Action Date:</b>					01/16/2002	
<b>Action Desc:</b>					Technical Report Approved	
<b>Comments:</b>						

**Project Activity Documents Details**

**Doc ID:** 4421363  
**Doc Type:** REPORT TO DES  
**Doc Name Title:** SUPPLEMENTAL SITE INVESTIGATION ADDENDUM REPORT AND PROPOSED CORRECTIVE ACTION 12-OCT-01 \*\*Note: Many records provided by the department have a truncated [Doc Name Title] field.  
**Doc Submitted Date:** 10/15/2001  
**Document ID URL:** http://www2.des.state.nh.us/IISProxy/IISProxy.dll?ContentId=4421363

**Project Activity Details**

**Activity No:** 75162  
**Submittal Date:** 12/30/2002  
**Submittal Desc:** Additional Information Received  
**Action Date:** 02/13/2003  
**Action Desc:** Additional Information Requested  
**Comments:**

**Project Activity Documents Details**

**Doc ID:** 4421366  
**Doc Type:** REPORT TO DES  
**Doc Name Title:** CONSTRUCTION SUMMARY REPORT SOIL EXCAVATION AND REMOVAL PROJECT 23-DEC-02 \*\*Note: Many records provided by the department have a truncated [Doc Name Title] field.  
**Doc Submitted Date:** 12/30/2002  
**Document ID URL:** http://www2.des.state.nh.us/IISProxy/IISProxy.dll?ContentId=4421366

**Project Activity Details**

**Activity No:** 76901  
**Submittal Date:** 03/03/2003  
**Submittal Desc:** Work Scope Submitted  
**Action Date:** 03/14/2003  
**Action Desc:** Work Scope Approved  
**Comments:**

**Project Activity Documents Details**

**Doc ID:** 4421369  
**Doc Type:** WORKSCOPE/BUDGET  
**Doc Name Title:** SCOPE OF WORK & BUDGET FOR REPLACEMENT OF MW-204 25-FEB-2003 \*\*Note: Many records provided by the department have a truncated [Doc Name Title] field.  
**Doc Submitted Date:** 03/03/2003  
**Document ID URL:** http://www2.des.state.nh.us/IISProxy/IISProxy.dll?ContentId=4421369

**Doc ID:** 4421368  
**Doc Type:** WORKSCOPE/BUDGET  
**Doc Name Title:** WORKSCOPE FOR MONITORING WELL REPLACEMENT 25-FEB-03 \*\*Note: Many records provided by the department have a truncated [Doc Name Title] field.  
**Doc Submitted Date:** 03/03/2003  
**Document ID URL:** http://www2.des.state.nh.us/IISProxy/IISProxy.dll?ContentId=4421368

**Project Activity Details**

**Activity No:** 78853  
**Submittal Date:** 05/12/2003  
**Submittal Desc:** Fund Reimbursement Request Received

<i>Map Key</i>	<i>Number of Records</i>	<i>Direction</i>	<i>Distance (mi/ft)</i>	<i>Elev/Diff (ft)</i>	<i>Site</i>	<i>DB</i>
----------------	--------------------------	------------------	-------------------------	-----------------------	-------------	-----------

**Action Date:** 07/03/2003  
**Action Desc:** Fund Reimbursement Request Approved  
**Comments:**

**Project Activity Details**

**Activity No:** 79071  
**Submittal Date:** 05/20/2003  
**Submittal Desc:** Non-Permit GW Monitoring Result Received  
**Action Date:** 06/06/2003  
**Action Desc:** Additional Information Requested  
**Comments:**

**Project Activity Documents Details**

**Doc ID:** 4421355  
**Doc Type:** MONITORING NONPERMIT  
**Doc Name Title:** APRIL 2003 DATA SUBMITTAL 15-MAY-2003 \*\*Note: Many records provided by the department have a truncated [Doc Name Title] field.  
**Doc Submitted Date:** 05/20/2003  
**Document ID URL:** <http://www2.des.state.nh.us/IISProxy/IISProxy.dll?ContentId=4421355>

**Project Activity Details**

**Activity No:** 107717  
**Submittal Date:** 01/23/2006  
**Submittal Desc:** Annual Report Received  
**Action Date:** 03/20/2006  
**Action Desc:** Technical Report Approved  
**Comments:**

**Project Activity Documents Details**

**Doc ID:** 3952969  
**Doc Type:** PERMIT INFORMATION  
**Doc Name Title:** GWP-199312022-D-001 2005 ANNUAL REPORT REVISED APRIL & SEPTEMBER 2005 GROUND WATER SAMPLING EVENTS ADDENDUM 18-JAN-2006 \*\*Note: Many records provided by the department have a truncated [Doc Name Title] field.  
**Doc Submitted Date:** 01/23/2006  
**Document ID URL:** <http://www2.des.state.nh.us/IISProxy/IISProxy.dll?ContentId=3952969>

**Project Activity Details**

**Activity No:** 182156  
**Submittal Date:**  
**Submittal Desc:**  
**Action Date:** 04/17/2012  
**Action Desc:** Change Order Approved  
**Comments:** CHANGE ORDER # 2 SOIL DELINEATION SAMPLING/ADDITIONAL DAY OF FIELD WORK APPROVED (TOTAL INCLUDES WSA #1 DATED 26-JAN-2012 (179876) + COA#1 DATED 17-APR-2012 (179876))

**Project Activity Documents Details**

**Doc ID:** 4361568  
**Doc Type:** CORRESPONDENCE  
**Doc Name Title:** EMAIL EXCHANGE REGARDING ADDITIONAL DAY OF FIELD WORK \*\*Note: Many records provided by the department have a truncated [Doc Name Title] field.  
**Doc Submitted Date:** 04/17/2012  
**Document ID URL:** <http://www2.des.state.nh.us/IISProxy/IISProxy.dll?ContentId=4361568>

**Project Activity Details**

<b>Map Key</b>	<b>Number of Records</b>	<b>Direction</b>	<b>Distance (mi/ft)</b>	<b>Elev/Diff (ft)</b>	<b>Site</b>	<b>DB</b>
----------------	--------------------------	------------------	-------------------------	-----------------------	-------------	-----------

**Activity No:** 189353  
**Submittal Date:** 10/19/2012  
**Submittal Desc:** Work Scope Submitted  
**Action Date:** 10/23/2012  
**Action Desc:** Work Scope Approved  
**Comments:** SPOKE WITH CONSULTANT ON APRIL 9 2013- USE LOW FLOW TO SET UP BASELINE ROUND FOR ISCO

**Project Activity Documents Details**

**Doc ID:** 4418412  
**Doc Type:** WORKSCOPE/BUDGET  
**Doc Name Title:** APPROVED WORK SCOPE AUTHORIZATION APPROVAL FOR 2012/2013 SAMPLING & ANALYSIS + REPORTING \*\*Note: Many records provided by the department have a truncated [Doc Name Title] field.  
**Doc Submitted Date:** 10/23/2012  
**Document ID URL:** http://www2.des.state.nh.us/IISProxy/IISProxy.dll?ContentId=4418412

**Project Activity Details**

**Activity No:** 199861  
**Submittal Date:**  
**Submittal Desc:**  
**Action Date:** 08/09/2013  
**Action Desc:** Field Site Inspection  
**Comments:** A. FULTON & J. BLEDSOE CONDUCTED SITE VISIT

**Project Activity Details**

**Activity No:** 233226  
**Submittal Date:** 05/09/2016  
**Submittal Desc:** Additional Information Received  
**Action Date:** 05/09/2016  
**Action Desc:** Technical Report Approved  
**Comments:** INCLUDE STATEMENT IN GW DATA TRANSMITTAL, NOTIFY ABUTTER & PROPERTY OWNER THAT WELL MUST BE MAINTAINED

**Project Activity Details**

**Activity No:** 25735  
**Submittal Date:** 01/23/1995  
**Submittal Desc:** Work Scope Submitted  
**Action Date:** 02/13/1995  
**Action Desc:** Work Scope Approved  
**Comments:**

**Project Activity Details**

**Activity No:** 25981  
**Submittal Date:** 11/10/1994  
**Submittal Desc:** Site Characterization Report Received  
**Action Date:** 02/16/1995  
**Action Desc:** Site Investigation Report Requested  
**Comments:**

**Project Activity Documents Details**

**Doc ID:** 4420936  
**Doc Type:** REPORT TO DES  
**Doc Name Title:** SITE ASSESSMENT REPORT 2-NOV-94 \*\*Note: Many records provided by the department have a truncated [Doc Name Title] field.  
**Doc Submitted Date:** 11/10/1994  
**Document ID URL:** http://www2.des.state.nh.us/IISProxy/IISProxy.dll?ContentId=4420936

Map Key	Number of Records	Direction	Distance (mi/ft)	Elev/Diff (ft)	Site	DB
---------	-------------------	-----------	------------------	----------------	------	----

**Project Activity Details**

**Activity No:** 272011  
**Submittal Date:** 08/16/2019  
**Submittal Desc:** Fund Reimbursement Request Received  
**Action Date:** 09/12/2019  
**Action Desc:** Fund Reimbursement Request Approved  
**Comments:** APPROVED BY DES

**Project Activity Documents Details**

**Doc ID:** 4800321  
**Doc Type:** REIMBURSEMENT  
**Doc Name Title:** REQ. NO. 38 \*\*Note: Many records provided by the department have a truncated [Doc Name Title] field.  
**Doc Submitted Date:** 08/20/2019  
**Document ID URL:** http://www2.des.state.nh.us/IISProxy/IISProxy.dll?ContentId=4800321

**Doc ID:** 4807980  
**Doc Type:** REIMBURSEMENT  
**Doc Name Title:** NOTICE OF REIMBURSEMENT NO. 38 \*\*Note: Many records provided by the department have a truncated [Doc Name Title] field.  
**Doc Submitted Date:** 09/12/2019  
**Document ID URL:** http://www2.des.state.nh.us/IISProxy/IISProxy.dll?ContentId=4807980

**Project Activity Details**

**Activity No:** 282771  
**Submittal Date:** 07/27/2020  
**Submittal Desc:** Fund Reimbursement Request Received  
**Action Date:** 09/10/2020  
**Action Desc:** Fund Reimbursement Request Approved  
**Comments:** APPROVED BY DES

**Project Activity Documents Details**

**Doc ID:** 4873218  
**Doc Type:** REIMBURSEMENT  
**Doc Name Title:** NOTICE OF REIMBURSEMENT NO. 40 \*\*Note: Many records provided by the department have a truncated [Doc Name Title] field.  
**Doc Submitted Date:** 09/10/2020  
**Document ID URL:** http://www2.des.state.nh.us/IISProxy/IISProxy.dll?ContentId=4873218

**Doc ID:** 4862014  
**Doc Type:** REIMBURSEMENT  
**Doc Name Title:** REQ. NO. 40 \*\*Note: Many records provided by the department have a truncated [Doc Name Title] field.  
**Doc Submitted Date:** 07/28/2020  
**Document ID URL:** http://www2.des.state.nh.us/IISProxy/IISProxy.dll?ContentId=4862014

**Project Activity Details**

**Activity No:** 57303  
**Submittal Date:** 10/02/2000  
**Submittal Desc:** Site Investigation Report Received  
**Action Date:** 12/26/2000  
**Action Desc:** Remedial Action Plan Requested  
**Comments:**

**Project Activity Documents Details**

**Doc ID:** 4421360  
**Doc Type:** REPORT TO DES



<b>Map Key</b>	<b>Number of Records</b>	<b>Direction</b>	<b>Distance (mi/ft)</b>	<b>Elev/Diff (ft)</b>	<b>Site</b>	<b>DB</b>
----------------	--------------------------	------------------	-------------------------	-----------------------	-------------	-----------

**Doc Name Title:** SUPPLEMENTAL SITE INVESTIGATION REPORT 28-SEP-00 \*\*Note: Many records provided by the department have a truncated [Doc Name Title] field.  
**Doc Submitted Date:** 10/02/2000  
**Document ID URL:** http://www2.des.state.nh.us/IISProxy/IISProxy.dll?ContentId=4421360

**Project Activity Details**

**Activity No:** 60792  
**Submittal Date:** 03/07/2001  
**Submittal Desc:** Work Scope Submitted  
**Action Date:** 04/12/2001  
**Action Desc:** Work Scope Approved  
**Comments:**

**Project Activity Documents Details**

**Doc ID:** 4421361  
**Doc Type:** WORKSCOPE/BUDGET  
**Doc Name Title:** WORKSCOPE FOR ADDITIONAL SUPPLEMENTAL SITE INVESTIGATION \*\*Note: Many records provided by the department have a truncated [Doc Name Title] field.  
**Doc Submitted Date:** 03/07/2001  
**Document ID URL:** http://www2.des.state.nh.us/IISProxy/IISProxy.dll?ContentId=4421361

**Project Activity Details**

**Activity No:** 61653  
**Submittal Date:** 05/01/2001  
**Submittal Desc:** Change Order  
**Action Date:** 05/04/2001  
**Action Desc:** Change Order Approved  
**Comments:**

**Project Activity Documents Details**

**Doc ID:** 4421362  
**Doc Type:** WORKSCOPE/BUDGET  
**Doc Name Title:** CHANGE ORDER FOR ADDITIONAL SAMPLING 1-MAY-01 \*\*Note: Many records provided by the department have a truncated [Doc Name Title] field.  
**Doc Submitted Date:** 05/04/2001  
**Document ID URL:** http://www2.des.state.nh.us/IISProxy/IISProxy.dll?ContentId=4421362

**Project Activity Details**

**Activity No:** 69692  
**Submittal Date:** 05/08/2002  
**Submittal Desc:** Plans & Specifications Received  
**Action Date:** 08/05/2002  
**Action Desc:** Additional Information Requested  
**Comments:**

**Project Activity Documents Details**

**Doc ID:** 4421364  
**Doc Type:** REPORT TO DES  
**Doc Name Title:** DRAFT BID SPECIFICATION SOIL EXCAVATION AND DISPOSAL 3-MAY-02 \*\*Note: Many records provided by the department have a truncated [Doc Name Title] field.  
**Doc Submitted Date:** 05/08/2002  
**Document ID URL:** http://www2.des.state.nh.us/IISProxy/IISProxy.dll?ContentId=4421364

**Project Activity Details**

<b>Map Key</b>	<b>Number of Records</b>	<b>Direction</b>	<b>Distance (mi/ft)</b>	<b>Elev/Diff (ft)</b>	<b>Site</b>	<b>DB</b>
<b>Activity No:</b>		77299				
<b>Submittal Date:</b>		03/14/2003				
<b>Submittal Desc:</b>		Additional Information Received				
<b>Action Date:</b>		04/09/2003				
<b>Action Desc:</b>		Technical Report Approved				
<b>Comments:</b>						
<b><u>Project Activity Documents Details</u></b>						
<b>Doc ID:</b>		4421367				
<b>Doc Type:</b>		REPORT TO DES				
<b>Doc Name Title:</b>		ADDENDUM NO. 1 CONSTRUCTION SUMMARY REPORT SOIL EXCAVATION AND REMOVAL PROJECT 11-MAR-032 **Note: Many records provided by the department have a truncated [Doc Name Title] field.				
<b>Doc Submitted Date:</b>		03/14/2003				
<b>Document ID URL:</b>		<a href="http://www2.des.state.nh.us/IISProxy/IISProxy.dll?ContentId=4421367">http://www2.des.state.nh.us/IISProxy/IISProxy.dll?ContentId=4421367</a>				
<b><u>Project Activity Details</u></b>						
<b>Activity No:</b>		93895				
<b>Submittal Date:</b>		11/01/2004				
<b>Submittal Desc:</b>		Annual Report Received				
<b>Action Date:</b>		11/09/2004				
<b>Action Desc:</b>		Technical Report Approved				
<b>Comments:</b>						
<b><u>Project Activity Documents Details</u></b>						
<b>Doc ID:</b>		3870137				
<b>Doc Type:</b>		PERMIT INFORMATION				
<b>Doc Name Title:</b>		GWP-199312022-D-001 September 2004 Ground Water Sampling Event Water Quality Data Submittal Dated 10/27/04 **Note: Many records provided by the department have a truncated [Doc Name Title] field.				
<b>Doc Submitted Date:</b>		11/01/2004				
<b>Document ID URL:</b>		<a href="http://www2.des.state.nh.us/IISProxy/IISProxy.dll?ContentId=3870137">http://www2.des.state.nh.us/IISProxy/IISProxy.dll?ContentId=3870137</a>				
<b><u>Project Activity Details</u></b>						
<b>Activity No:</b>		95109				
<b>Submittal Date:</b>		12/16/2004				
<b>Submittal Desc:</b>		Fund Reimbursement Request Received				
<b>Action Date:</b>		01/31/2005				
<b>Action Desc:</b>		Fund Reimbursement Request Approved				
<b>Comments:</b>						
<b><u>Project Activity Documents Details</u></b>						
<b>Doc ID:</b>		3888744				
<b>Doc Type:</b>		REIMBURSEMENT				
<b>Doc Name Title:</b>		NOTICE OF REIMBURSEMENT NO. 12 **Note: Many records provided by the department have a truncated [Doc Name Title] field.				
<b>Doc Submitted Date:</b>		01/31/2005				
<b>Document ID URL:</b>		<a href="http://www2.des.state.nh.us/IISProxy/IISProxy.dll?ContentId=3888744">http://www2.des.state.nh.us/IISProxy/IISProxy.dll?ContentId=3888744</a>				
<b><u>Project Activity Details</u></b>						
<b>Activity No:</b>		99872				
<b>Submittal Date:</b>		05/25/2005				
<b>Submittal Desc:</b>		Permit Related GW Data Submittal				
<b>Action Date:</b>		05/31/2005				
<b>Action Desc:</b>		Technical Report Approved				
<b>Comments:</b>						

Map Key	Number of Records	Direction	Distance (mi/ft)	Elev/Diff (ft)	Site	DB
---------	-------------------	-----------	------------------	----------------	------	----

**Project Activity Documents Details**

**Doc ID:** 3907084  
**Doc Type:** PERMIT INFORMATION  
**Doc Name Title:** GWP-199312022-D-001 APRIL 2005 GROUND WATER SAMPLING EVENT BY SUMMIT 23-MAY-05 \*\*Note: Many records provided by the department have a truncated [Doc Name Title] field.  
**Doc Submitted Date:** 05/25/2005  
**Document ID URL:** http://www2.des.state.nh.us/IISProxy/IISProxy.dll?ContentId=3907084

**Project Activity Details**

**Activity No:** 141460  
**Submittal Date:** 11/03/2008  
**Submittal Desc:** Annual Report Received  
**Action Date:** 11/17/2008  
**Action Desc:** Technical Report Approved  
**Comments:**

**Project Activity Documents Details**

**Doc ID:** 4145718  
**Doc Type:** PERMIT INFORMATION  
**Doc Name Title:** GWP-199312022-D-001 2008 ANNUAL WATER QUALITY DATA SUBMITTAL REPORT 03-NOV-2008 \*\*Note: Many records provided by the department have a truncated [Doc Name Title] field.  
**Doc Submitted Date:** 11/03/2008  
**Document ID URL:** http://www2.des.state.nh.us/IISProxy/IISProxy.dll?ContentId=4145718

**Project Activity Details**

**Activity No:** 170622  
**Submittal Date:** 06/06/2011  
**Submittal Desc:** Annual Report Received  
**Action Date:** 12/19/2011  
**Action Desc:** Additional Information Requested  
**Comments:** SITE SPECIFIC WORK SCOPE BUDGET FOR ADDITIONAL SOIL DELINEATION REQUESTED

**Project Activity Documents Details**

**Doc ID:** 4341326  
**Doc Type:** CORRESPONDENCE-FROM  
**Doc Name Title:** RESPONSE TO 2011 BI-ANNUAL WATER QUALITY REPORT \*\*Note: Many records provided by the department have a truncated [Doc Name Title] field.  
**Doc Submitted Date:** 12/19/2011  
**Document ID URL:** http://www2.des.state.nh.us/IISProxy/IISProxy.dll?ContentId=4341326

**Doc ID:** 4300665  
**Doc Type:** PERMIT INFORMATION  
**Doc Name Title:** 2011 BI-ANNUAL WATER QUALITY DATA SUBMITTAL REPORT 23-MAY-2011 \*\*Note: Many records provided by the department have a truncated [Doc Name Title] field.  
**Doc Submitted Date:** 06/06/2011  
**Document ID URL:** http://www2.des.state.nh.us/IISProxy/IISProxy.dll?ContentId=4300665

**Project Activity Details**

**Activity No:** 186909  
**Submittal Date:** 07/02/2012  
**Submittal Desc:** Additional Information Received  
**Action Date:** 09/24/2012  
**Action Desc:** Additional Information Requested  
**Comments:** REPORT INCOMPLETE- CROSS SECTIONS MISSING, UPLOAD HAD ERRONEOUS PAGES, & REQUEST FOR PM DUPLICATE COPY. ALSO WSS FOR SHORING PLAN & ONE YEAR GW PERMIT & MONITORING- DEADLINE EXTENDED FROM NOV 15 2012

<i>Map Key</i>	<i>Number of Records</i>	<i>Direction</i>	<i>Distance (mi/ft)</i>	<i>Elev/Diff (ft)</i>	<i>Site</i>	<i>DB</i>
----------------	--------------------------	------------------	-------------------------	-----------------------	-------------	-----------

**Project Activity Documents Details**

**Doc ID:** 4412080  
**Doc Type:** REPORT TO DES  
**Doc Name Title:** GROUNDWATER ELEVATION DATA TABLE \*\*Note: Many records provided by the department have a truncated [Doc Name Title] field.  
**Doc Submitted Date:** 04/12/2012  
**Document ID URL:** http://www2.des.state.nh.us/IISProxy/IISProxy.dll?ContentId=4412080

**Doc ID:** 4394739  
**Doc Type:** REPORT TO DES  
**Doc Name Title:** SOIL DELINEATION & WELL REPLACEMENT REPORT 29-JUN-2012 \*\*Note: Many records provided by the department have a truncated [Doc Name Title] field.  
**Doc Submitted Date:** 07/02/2012  
**Document ID URL:** http://www2.des.state.nh.us/IISProxy/IISProxy.dll?ContentId=4394739

**Doc ID:** 4412079  
**Doc Type:** REPORT TO DES  
**Doc Name Title:** SOIL ANALYTICAL TABLE \*\*Note: Many records provided by the department have a truncated [Doc Name Title] field.  
**Doc Submitted Date:** 03/15/2012  
**Document ID URL:** http://www2.des.state.nh.us/IISProxy/IISProxy.dll?ContentId=4412079

**Doc ID:** 4412082  
**Doc Type:** REPORT TO DES  
**Doc Name Title:** GROUNDWATER RESULTS HISTORICAL TABLE \*\*Note: Many records provided by the department have a truncated [Doc Name Title] field.  
**Doc Submitted Date:** 04/12/2012  
**Document ID URL:** http://www2.des.state.nh.us/IISProxy/IISProxy.dll?ContentId=4412082

**Doc ID:** 4412081  
**Doc Type:** REPORT TO DES  
**Doc Name Title:** GROUNDWATER RESULTS TABLE \*\*Note: Many records provided by the department have a truncated [Doc Name Title] field.  
**Doc Submitted Date:** 04/12/2012  
**Document ID URL:** http://www2.des.state.nh.us/IISProxy/IISProxy.dll?ContentId=4412081

**Doc ID:** 4414256  
**Doc Type:** CORRESPONDENCE-FROM  
**Doc Name Title:** RESPONSE TO SOIL DELINEATION & WELL REPLACEMENT REPORT \*\*Note: Many records provided by the department have a truncated [Doc Name Title] field.  
**Doc Submitted Date:** 09/24/2012  
**Document ID URL:** http://www2.des.state.nh.us/IISProxy/IISProxy.dll?ContentId=4414256

**Doc ID:** 4412083  
**Doc Type:** CORRESPONDENCE  
**Doc Name Title:** EMAIL EXCHANGE REGARDING POOR REPORT QUALITY \*\*Note: Many records provided by the department have a truncated [Doc Name Title] field.  
**Doc Submitted Date:** 09/21/2012  
**Document ID URL:** http://www2.des.state.nh.us/IISProxy/IISProxy.dll?ContentId=4412083

**Project Activity Details**

**Activity No:** 187684  
**Submittal Date:** 08/29/2012  
**Submittal Desc:** Fund Reimbursement Request Received  
**Action Date:** 10/26/2012  
**Action Desc:** Fund Reimbursement Request Approved  
**Comments:** APPROVED BY DES

**Project Activity Documents Details**

**Doc ID:** 4408005  
**Doc Type:** REIMBURSEMENT  
**Doc Name Title:** REIMBURSEMENT REQ. NO. 26 \*\*Note: Many records provided by the department have a truncated [Doc Name Title] field.

<i>Map Key</i>	<i>Number of Records</i>	<i>Direction</i>	<i>Distance (mi/ft)</i>	<i>Elev/Diff (ft)</i>	<i>Site</i>	<i>DB</i>
<b>Doc Submitted Date:</b>		08/29/2012				
<b>Document ID URL:</b>		http://www2.des.state.nh.us/IISProxy/IISProxy.dll?ContentId=4408005				
<b>Doc ID:</b>		4418868				
<b>Doc Type:</b>		REIMBURSEMENT				
<b>Doc Name Title:</b>		NOTICE OF REIMBURSEMENT NO. 26 **Note: Many records provided by the department have a truncated [Doc Name Title] field.				
<b>Doc Submitted Date:</b>		10/26/2012				
<b>Document ID URL:</b>		http://www2.des.state.nh.us/IISProxy/IISProxy.dll?ContentId=4418868				

**Project Activity Details**

<b>Activity No:</b>	189354
<b>Submittal Date:</b>	10/19/2012
<b>Submittal Desc:</b>	Work Scope Submitted
<b>Action Date:</b>	10/24/2012
<b>Action Desc:</b>	Work Scope Denied
<b>Comments:</b>	REVISE TO MORE REASONABLE COST, DES PROVIDED CLARIFICATION ON DELIVERABLE. CONSULTANT EMAILED 09-JAN-2013- CALLED & EMAILED ON 28-JAN-2013 CONSIDERING ISCO- WILL MAKE RECOMMENDATIONS IN REVISED RPT.

**Project Activity Documents Details**

<b>Doc ID:</b>	4430336
<b>Doc Type:</b>	CORRESPONDENCE
<b>Doc Name Title:</b>	EMAIL EXCHANGE REGARDING REMEDIAL ALTERNATIVES & REPORT DEADLINE EXTENSION **Note: Many records provided by the department have a truncated [Doc Name Title] field.
<b>Doc Submitted Date:</b>	01/28/2013
<b>Document ID URL:</b>	http://www2.des.state.nh.us/IISProxy/IISProxy.dll?ContentId=4430336
<b>Doc ID:</b>	4418542
<b>Doc Type:</b>	CORRESPONDENCE
<b>Doc Name Title:</b>	EMAIL EXCHANGE REGARDING WORK SCOPE AUTHORIZATION FOR SHORING PLAN **Note: Many records provided by the department have a truncated [Doc Name Title] field.
<b>Doc Submitted Date:</b>	10/24/2012
<b>Document ID URL:</b>	http://www2.des.state.nh.us/IISProxy/IISProxy.dll?ContentId=4418542

**Project Activity Details**

<b>Activity No:</b>	191783
<b>Submittal Date:</b>	01/03/2013
<b>Submittal Desc:</b>	Non-Permit GW Monitoring Result Received
<b>Action Date:</b>	03/04/2013
<b>Action Desc:</b>	Technical Report Approved
<b>Comments:</b>	

**Project Activity Documents Details**

<b>Doc ID:</b>	4426752
<b>Doc Type:</b>	MONITORING NONPERMIT
<b>Doc Name Title:</b>	NOVEMBER 2012 DATA SUBMITTAL 02-JAN-2013 **Note: Many records provided by the department have a truncated [Doc Name Title] field.
<b>Doc Submitted Date:</b>	01/03/2013
<b>Document ID URL:</b>	http://www2.des.state.nh.us/IISProxy/IISProxy.dll?ContentId=4426752

**Project Activity Details**

<b>Activity No:</b>	193090
<b>Submittal Date:</b>	01/30/2013
<b>Submittal Desc:</b>	Additional Information Received
<b>Action Date:</b>	03/04/2013
<b>Action Desc:</b>	Additional Information Requested
<b>Comments:</b>	COST ANALYSIS COMPARING TWO REMEDIAL OPTIONS: INSITU OXYGEN TREATMENT & SOIL

Map Key	Number of Records	Direction	Distance (mi/ft)	Elev/Diff (ft)	Site	DB
---------	-------------------	-----------	------------------	----------------	------	----

EXCAVATION REQUESTED

**Project Activity Documents Details**

**Doc ID:** 4430889  
**Doc Type:** REPORT TO DES  
**Doc Name Title:** SOIL DELINEATION & WELL REPLACEMENT REPORT 29-JUN-2013 \*\*Note: Many records provided by the department have a truncated [Doc Name Title] field.  
**Doc Submitted Date:** 01/30/2013  
**Document ID URL:** http://www2.des.state.nh.us/IISProxy/IISProxy.dll?ContentId=4430889

**Doc ID:** 4434225  
**Doc Type:** CORRESPONDENCE-FROM  
**Doc Name Title:** RESPONSE TO NOVEMBER 2012 DATA SUBMITTAL AND SOIL DELINEATION & WELL REPLACEMENT REPORT \*\*Note: Many records provided by the department have a truncated [Doc Name Title] field.  
**Doc Submitted Date:** 03/04/2013  
**Document ID URL:** http://www2.des.state.nh.us/IISProxy/IISProxy.dll?ContentId=4434225

**Project Activity Details**

**Activity No:** 195065  
**Submittal Date:** 03/29/2013  
**Submittal Desc:** Additional Information Received  
**Action Date:** 04/05/2013  
**Action Desc:** Additional Information Requested  
**Comments:** WORK SCOPE BUDGET FOR ISCO REQUESTED

**Project Activity Documents Details**

**Doc ID:** 4437937  
**Doc Type:** CORRESPONDENCE-FROM  
**Doc Name Title:** RESPONSE TO COST ANALYSIS OF SOURCE REMOVAL VERSUS IN SITU CHEMICAL OXIDATION \*\*Note: Many records provided by the department have a truncated [Doc Name Title] field.  
**Doc Submitted Date:** 04/05/2013  
**Document ID URL:** http://www2.des.state.nh.us/IISProxy/IISProxy.dll?ContentId=4437937

**Project Activity Details**

**Activity No:** 225434  
**Submittal Date:** 07/20/2015  
**Submittal Desc:** Waiver Request Received  
**Action Date:** 08/07/2015  
**Action Desc:** Fund Submittal Incomplete  
**Comments:**

**Project Activity Documents Details**

**Doc ID:** 4563502  
**Doc Type:** REIMBURSEMENT  
**Doc Name Title:** WAIVER OF ODB 404.01 (a) 20-JUL-2015 \*\*Note: Many records provided by the department have a truncated [Doc Name Title] field.  
**Doc Submitted Date:** 07/20/2015  
**Document ID URL:** http://www2.des.state.nh.us/IISProxy/IISProxy.dll?ContentId=4563502

**Project Activity Details**

**Activity No:** 234538  
**Submittal Date:** 06/10/2016  
**Submittal Desc:** Annual Report Received  
**Action Date:** 09/08/2016  
**Action Desc:** Additional Information Requested  
**Comments:** WORK SCOPE TO REPLACE MW 206A



<i>Map Key</i>	<i>Number of Records</i>	<i>Direction</i>	<i>Distance (mi/ft)</i>	<i>Elev/Diff (ft)</i>	<i>Site</i>	<i>DB</i>
----------------	--------------------------	------------------	-------------------------	-----------------------	-------------	-----------

**Project Activity Documents Details**

**Doc ID:** 4621947  
**Doc Type:** CORRESPONDENCE-FROM  
**Doc Name Title:** RESPONSE TO MAY 2016 DATA SUBMITTAL \*\*Note: Many records provided by the department have a truncated [Doc Name Title] field.  
**Doc Submitted Date:** 09/13/2016  
**Document ID URL:** http://www2.des.state.nh.us/IISProxy/IISProxy.dll?ContentId=4621947

**Doc ID:** 4607128  
**Doc Type:** PERMIT INFORMATION  
**Doc Name Title:** GWP-199312022-D-003 MAY 2016 DATA SUBMITTAL 09-JUN-2016 \*\*Note: Many records provided by the department have a truncated [Doc Name Title] field.  
**Doc Submitted Date:** 06/10/2016  
**Document ID URL:** http://www2.des.state.nh.us/IISProxy/IISProxy.dll?ContentId=4607128

**Project Activity Details**

**Activity No:** 254615  
**Submittal Date:** 02/22/2018  
**Submittal Desc:** Work Scope Submitted  
**Action Date:** 02/23/2018  
**Action Desc:** Work Scope Approved  
**Comments:**

**Project Activity Documents Details**

**Doc ID:** 4700528  
**Doc Type:** WORKSCOPE/BUDGET  
**Doc Name Title:** APPROVED WORK SCOPE AUTHORIZATION FOR 2018 -2020 PERMIT SAMPLING & ANALYSIS + REPORTING + PERMIT RENEWAL APPLICATION \*\*Note: Many records provided by the department have a truncated [Doc Name Title] field.  
**Doc Submitted Date:** 03/05/2018  
**Document ID URL:** http://www2.des.state.nh.us/IISProxy/IISProxy.dll?ContentId=4700528

**Project Activity Details**

**Activity No:** 26687  
**Submittal Date:**  
**Submittal Desc:**  
**Action Date:** 01/30/1995  
**Action Desc:** Facility (UST, AST, etc) In Compliance  
**Comments:**

**Project Activity Details**

**Activity No:** 55258  
**Submittal Date:** 05/25/2000  
**Submittal Desc:** Work Scope Submitted  
**Action Date:** 06/23/2000  
**Action Desc:** Work Scope Approved  
**Comments:**

**Project Activity Documents Details**

**Doc ID:** 4421359  
**Doc Type:** WORKSCOPE/BUDGET  
**Doc Name Title:** WORKSCOPE FOR SUPPLEMENTAL SITE INVESTIGATION 23-MAY-00 \*\*Note: Many records provided by the department have a truncated [Doc Name Title] field.  
**Doc Submitted Date:** 05/25/2000  
**Document ID URL:** http://www2.des.state.nh.us/IISProxy/IISProxy.dll?ContentId=4421359

<b>Map Key</b>	<b>Number of Records</b>	<b>Direction</b>	<b>Distance (mi/ft)</b>	<b>Elev/Diff (ft)</b>	<b>Site</b>	<b>DB</b>
----------------	--------------------------	------------------	-------------------------	-----------------------	-------------	-----------

**Project Activity Details**

**Activity No:** 72702  
**Submittal Date:** 09/13/2002  
**Submittal Desc:** Work Scope Submitted  
**Action Date:** 09/23/2002  
**Action Desc:** Work Scope Approved  
**Comments:**

**Project Activity Documents Details**

**Doc ID:** 4421365  
**Doc Type:** WORKSCOPE/BUDGET  
**Doc Name Title:** WORKSCOPE FOR EXCAVATION AND DISPOSAL OF CONTAMINATED SOIL AND PLACEMENT OF ORC 9-SEP-02 \*\*Note: Many records provided by the department have a truncated [Doc Name Title] field.  
**Doc Submitted Date:** 09/22/2002  
**Document ID URL:** http://www2.des.state.nh.us/IISProxy/IISProxy.dll?ContentId=4421365

**Doc ID:** 4479601  
**Doc Type:** WORKSCOPE/BUDGET  
**Doc Name Title:** WORKSCOPE FOR SOIL EXCAVATION AND DISPOSAL WITH ENG. OVERSIGHT \*\*Note: Many records provided by the department have a truncated [Doc Name Title] field.  
**Doc Submitted Date:** 09/09/2002  
**Document ID URL:** http://www2.des.state.nh.us/IISProxy/IISProxy.dll?ContentId=4479601

**Project Activity Details**

**Activity No:** 78822  
**Submittal Date:** 05/08/2003  
**Submittal Desc:** Waiver Request Received  
**Action Date:** 08/06/2003  
**Action Desc:** ODD Fund Approval (other than Reimb.)  
**Comments:**

**Project Activity Details**

**Activity No:** 81131  
**Submittal Date:** 05/08/2003  
**Submittal Desc:** Fund Reimbursement Request Received  
**Action Date:** 08/06/2003  
**Action Desc:** Fund Reimbursement Request Approved  
**Comments:**

**Project Activity Details**

**Activity No:** 92857  
**Submittal Date:** 09/17/2004  
**Submittal Desc:** Fund Reimbursement Request Received  
**Action Date:** 11/23/2004  
**Action Desc:** Fund Reimbursement Request Approved  
**Comments:**

**Project Activity Documents Details**

**Doc ID:** 3868859  
**Doc Type:** REIMBURSEMENT  
**Doc Name Title:** NOTICE OF REIMBURSEMENT NO. 11 \*\*Note: Many records provided by the department have a truncated [Doc Name Title] field.  
**Doc Submitted Date:** 11/23/2004  
**Document ID URL:** http://www2.des.state.nh.us/IISProxy/IISProxy.dll?ContentId=3868859

<i>Map Key</i>	<i>Number of Records</i>	<i>Direction</i>	<i>Distance (mi/ft)</i>	<i>Elev/Diff (ft)</i>	<i>Site</i>	<i>DB</i>
----------------	--------------------------	------------------	-------------------------	-----------------------	-------------	-----------

**Project Activity Details**

**Activity No:** 117859  
**Submittal Date:** 11/20/2006  
**Submittal Desc:** Fund Reimbursement Request Received  
**Action Date:** 02/15/2007  
**Action Desc:** Fund Reimbursement Request Approved  
**Comments:**

**Project Activity Documents Details**

**Doc ID:** 4014692  
**Doc Type:** REIMBURSEMENT  
**Doc Name Title:** NOTICE OF REIMBURSEMENT NO. 17 \*\*Note: Many records provided by the department have a truncated [Doc Name Title] field.  
**Doc Submitted Date:** 02/15/2007  
**Document ID URL:** <http://www2.des.state.nh.us/IISProxy/IISProxy.dll?ContentId=4014692>

**Project Activity Details**

**Activity No:** 148161  
**Submittal Date:** 05/28/2009  
**Submittal Desc:** Permit Related GW Data Submittal  
**Action Date:** 07/08/2009  
**Action Desc:** Technical Report Approved  
**Comments:**

**Project Activity Documents Details**

**Doc ID:** 4178144  
**Doc Type:** PERMIT INFORMATION  
**Doc Name Title:** GWP-199312022-D-001 APRIL 2009 WATER QUALITY DATA SUBMITTAL 26-MAY-2009 \*\*Note: Many records provided by the department have a truncated [Doc Name Title] field.  
**Doc Submitted Date:** 05/28/2009  
**Document ID URL:** <http://www2.des.state.nh.us/IISProxy/IISProxy.dll?ContentId=4178144>

**Doc ID:** 4182587  
**Doc Type:** CORRESPONDENCE  
**Doc Name Title:** EMAIL REQUESTING DATA TABLE CORRECTIONS \*\*Note: Many records provided by the department have a truncated [Doc Name Title] field.  
**Doc Submitted Date:** 07/08/2009  
**Document ID URL:** <http://www2.des.state.nh.us/IISProxy/IISProxy.dll?ContentId=4182587>

**Project Activity Details**

**Activity No:** 149308  
**Submittal Date:** 07/07/2009  
**Submittal Desc:** Groundwater Permit Application Received  
**Action Date:** 07/10/2009  
**Action Desc:** Groundwater Permit Issued  
**Comments:**

**Project Activity Documents Details**

**Doc ID:** 4182696  
**Doc Type:** PERMIT INFORMATION  
**Doc Name Title:** GWP-199312022-D-002 GROUNDWATER MAANGEMENT PERMIT RENEW. APP. 26-MAY-2009 \*\*Note: Many records provided by the department have a truncated [Doc Name Title] field.  
**Doc Submitted Date:** 07/07/2009  
**Document ID URL:** <http://www2.des.state.nh.us/IISProxy/IISProxy.dll?ContentId=4182696>

**Doc ID:** 4184824

<b>Map Key</b>	<b>Number of Records</b>	<b>Direction</b>	<b>Distance (mi/ft)</b>	<b>Elev/Diff (ft)</b>	<b>Site</b>	<b>DB</b>
<b>Doc Type:</b>		CORRESPONDENCE-FROM				
<b>Doc Name Title:</b>		GWP-199312022-D-002 GROUNDWATER MANAGEMENT PERMIT NUMBER AND RESPONSE TO APPLICATIION FOR RENEWAL OF GROUNDWATER MANAGEMENT PERMIT PREPARED BY SUMMIT ENVIRONMENTAL CONSULTANTS INC DATED JULY 7 2009 **Note: Many records provided by the department have a truncated [Doc Name Title] field.				
<b>Doc Submitted Date:</b>		07/10/2009				
<b>Document ID URL:</b>		http://www2.des.state.nh.us/IISProxy/IISProxy.dll?ContentId=4184824				

**Project Activity Details**

**Activity No:** 151325  
**Submittal Date:** 07/07/2009  
**Submittal Desc:** Fund Reimbursement Request Received  
**Action Date:** 09/25/2009  
**Action Desc:** Fund Reimbursement Request Approved  
**Comments:**

**Project Activity Documents Details**

**Doc ID:** 4193208  
**Doc Type:** REIMBURSEMENT  
**Doc Name Title:** NOTICE OF REIMBURSEMENT NO. 23 \*\*Note: Many records provided by the department have a truncated [Doc Name Title] field.  
**Doc Submitted Date:** 09/25/2009  
**Document ID URL:** http://www2.des.state.nh.us/IISProxy/IISProxy.dll?ContentId=4193208

**Project Activity Details**

**Activity No:** 159536  
**Submittal Date:** 06/29/2010  
**Submittal Desc:** Fund Reimbursement Request Received  
**Action Date:** 07/27/2010  
**Action Desc:** Fund Reimbursement Request Approved  
**Comments:** APPROVED BY DES

**Project Activity Documents Details**

**Doc ID:** 4242125  
**Doc Type:** REIMBURSEMENT  
**Doc Name Title:** REQ. NO. 24 \*\*Note: Many records provided by the department have a truncated [Doc Name Title] field.  
**Doc Submitted Date:** 06/29/2010  
**Document ID URL:** http://www2.des.state.nh.us/IISProxy/IISProxy.dll?ContentId=4242125

**Doc ID:** 4246376  
**Doc Type:** REIMBURSEMENT  
**Doc Name Title:** NOTICE OF REIMBURSEMENT NO. 24 \*\*Note: Many records provided by the department have a truncated [Doc Name Title] field.  
**Doc Submitted Date:** 07/27/2010  
**Document ID URL:** http://www2.des.state.nh.us/IISProxy/IISProxy.dll?ContentId=4246376

**Project Activity Details**

**Activity No:** 171709  
**Submittal Date:** 07/07/2011  
**Submittal Desc:** Fund Reimbursement Request Received  
**Action Date:** 09/01/2011  
**Action Desc:** Fund Reimbursement Request Approved  
**Comments:** APPROVED BY DES

**Project Activity Documents Details**

**Doc ID:** 4305642

<i>Map Key</i>	<i>Number of Records</i>	<i>Direction</i>	<i>Distance (mi/ft)</i>	<i>Elev/Diff (ft)</i>	<i>Site</i>	<i>DB</i>
<b>Doc Type:</b>		REIMBURSEMENT				
<b>Doc Name Title:</b>		REIMBURSEMENT REQ. NO. 25 **Note: Many records provided by the department have a truncated [Doc Name Title] field.				
<b>Doc Submitted Date:</b>		07/07/2011				
<b>Document ID URL:</b>		<a href="http://www2.des.state.nh.us/IISProxy/IISProxy.dll?ContentId=4305642">http://www2.des.state.nh.us/IISProxy/IISProxy.dll?ContentId=4305642</a>				
<b>Doc ID:</b>		4316083				
<b>Doc Type:</b>		REIMBURSEMENT				
<b>Doc Name Title:</b>		NOTICE OF REIMBURSEMENT NO. 25 **Note: Many records provided by the department have a truncated [Doc Name Title] field.				
<b>Doc Submitted Date:</b>		09/01/2011				
<b>Document ID URL:</b>		<a href="http://www2.des.state.nh.us/IISProxy/IISProxy.dll?ContentId=4316083">http://www2.des.state.nh.us/IISProxy/IISProxy.dll?ContentId=4316083</a>				
<b><u>Project Activity Details</u></b>						
<b>Activity No:</b>		217542				
<b>Submittal Date:</b>		04/16/2015				
<b>Submittal Desc:</b>		Groundwater Permit Application Received				
<b>Action Date:</b>		09/15/2015				
<b>Action Desc:</b>		Groundwater Permit Issued				
<b>Comments:</b>		GMP APPLICATION SHOWS INCORRECT ADDRESS- MADE CORRECTION IN ACCORDANCE WITH SOS OFFICE				
<b><u>Project Activity Documents Details</u></b>						
<b>Doc ID:</b>		4544193				
<b>Doc Type:</b>		PERMIT INFORMATION				
<b>Doc Name Title:</b>		GWP-199312022-D-003 GROUNDWATER MANAGEMENT PERMIT RENEW. APP. 16-APR-2015 **Note: Many records provided by the department have a truncated [Doc Name Title] field.				
<b>Doc Submitted Date:</b>		04/16/2015				
<b>Document ID URL:</b>		<a href="http://www2.des.state.nh.us/IISProxy/IISProxy.dll?ContentId=4544193">http://www2.des.state.nh.us/IISProxy/IISProxy.dll?ContentId=4544193</a>				
<b>Doc ID:</b>		4570655				
<b>Doc Type:</b>		PERMIT INFORMATION				
<b>Doc Name Title:</b>		GWP-199312022-D-003 GROUNDWATER MANAGEMENT PERMIT RENEWAL **Note: Many records provided by the department have a truncated [Doc Name Title] field.				
<b>Doc Submitted Date:</b>		09/15/2015				
<b>Document ID URL:</b>		<a href="http://www2.des.state.nh.us/IISProxy/IISProxy.dll?ContentId=4570655">http://www2.des.state.nh.us/IISProxy/IISProxy.dll?ContentId=4570655</a>				
<b><u>Project Activity Details</u></b>						
<b>Activity No:</b>		225441				
<b>Submittal Date:</b>		07/29/2015				
<b>Submittal Desc:</b>		Fund Reimbursement Request Received				
<b>Action Date:</b>		10/15/2015				
<b>Action Desc:</b>		Fund Reimbursement Request Approved				
<b>Comments:</b>		APPROVED BY DES				
<b><u>Project Activity Documents Details</u></b>						
<b>Doc ID:</b>		4563550				
<b>Doc Type:</b>		REIMBURSEMENT				
<b>Doc Name Title:</b>		REIMBURSEMENT REQ. NO. 31 **Note: Many records provided by the department have a truncated [Doc Name Title] field.				
<b>Doc Submitted Date:</b>		08/04/2015				
<b>Document ID URL:</b>		<a href="http://www2.des.state.nh.us/IISProxy/IISProxy.dll?ContentId=4563550">http://www2.des.state.nh.us/IISProxy/IISProxy.dll?ContentId=4563550</a>				
<b>Doc ID:</b>		4574924				
<b>Doc Type:</b>		REIMBURSEMENT				
<b>Doc Name Title:</b>		NOTICE OF REIMBURSEMENT NO. 31 **Note: Many records provided by the department have a truncated [Doc Name Title] field.				
<b>Doc Submitted Date:</b>		10/15/2015				
<b>Document ID URL:</b>		<a href="http://www2.des.state.nh.us/IISProxy/IISProxy.dll?ContentId=4574924">http://www2.des.state.nh.us/IISProxy/IISProxy.dll?ContentId=4574924</a>				

<i>Map Key</i>	<i>Number of Records</i>	<i>Direction</i>	<i>Distance (mi/ft)</i>	<i>Elev/Diff (ft)</i>	<i>Site</i>	<i>DB</i>
----------------	--------------------------	------------------	-------------------------	-----------------------	-------------	-----------

**Project Activity Details**

**Activity No:** 225442  
**Submittal Date:** 07/29/2015  
**Submittal Desc:** Fund Reimbursement Request Received  
**Action Date:** 10/29/2015  
**Action Desc:** Fund Reimbursement Request Approved  
**Comments:** APPROVED BY DES

**Project Activity Documents Details**

**Doc ID:** 4577317  
**Doc Type:** REIMBURSEMENT  
**Doc Name Title:** NOTICE OF REIMBURSEMENT NO. 32 \*\*Note: Many records provided by the department have a truncated [Doc Name Title] field.  
**Doc Submitted Date:** 10/29/2015  
**Document ID URL:** http://www2.des.state.nh.us/IISProxy/IISProxy.dll?ContentId=4577317

**Doc ID:** 4563551  
**Doc Type:** REIMBURSEMENT  
**Doc Name Title:** REIMBURSEMENT REQ. NO. 32 \*\*Note: Many records provided by the department have a truncated [Doc Name Title] field.  
**Doc Submitted Date:** 08/04/2015  
**Document ID URL:** http://www2.des.state.nh.us/IISProxy/IISProxy.dll?ContentId=4563551

**Project Activity Details**

**Activity No:** 249285  
**Submittal Date:** 09/13/2017  
**Submittal Desc:** Permit Related GW Data Submittal  
**Action Date:** 01/12/2018  
**Action Desc:** Additional Information Requested  
**Comments:** THIS REPORT INCLUDED BRIEF DESCRIPTION OF MW-2 REPLACEMENT & THE BORING LOG. WORK SCOPE BUDGET DUE FOR REMAINDER OF PERMIT& RENEWAL

**Project Activity Documents Details**

**Doc ID:** 4673907  
**Doc Type:** PERMIT INFORMATION  
**Doc Name Title:** GWP-199312022-D-003 JUNE 2017 DATA SUBMITTAL 12-SEP-2017 \*\*Note: Many records provided by the department have a truncated [Doc Name Title] field.  
**Doc Submitted Date:** 09/13/2017  
**Document ID URL:** http://www2.des.state.nh.us/IISProxy/IISProxy.dll?ContentId=4673907

**Doc ID:** 4695062  
**Doc Type:** CORRESPONDENCE-FROM  
**Doc Name Title:** RESPONSE TO JUNE & OCTOBER 2017 DATA SUBMITTALS \*\*Note: Many records provided by the department have a truncated [Doc Name Title] field.  
**Doc Submitted Date:** 01/18/2018  
**Document ID URL:** http://www2.des.state.nh.us/IISProxy/IISProxy.dll?ContentId=4695062

**Project Activity Details**

**Activity No:** 268484  
**Submittal Date:** 05/08/2019  
**Submittal Desc:** Permit Related GW Data Submittal  
**Action Date:** 08/22/2019  
**Action Desc:** Technical Report Approved  
**Comments:** BENZENE 280 & NAPHTHALENE 260 PPB IN MW-2 ; NO LETTER SENT; CONTINUE TO MONITOR IN ACCORDANCE WITH THE PERMIT.  
6.8.2020 - JUNE DELAYED PER PROP OWNER BC COVID19, REPORT EXT REQUESTED 7.10.2020

**Project Activity Documents Details**



<b>Map Key</b>	<b>Number of Records</b>	<b>Direction</b>	<b>Distance (mi/ft)</b>	<b>Elev/Diff (ft)</b>	<b>Site</b>	<b>DB</b>
----------------	--------------------------	------------------	-------------------------	-----------------------	-------------	-----------

**Doc ID:** 4773848  
**Doc Type:** PERMIT INFORMATION  
**Doc Name Title:** GWP-199312022-D-003 APRIL 2019 GROUNDWATER SAMPLING EVENT 08-MAY-2019 \*\*Note: Many records provided by the department have a truncated [Doc Name Title] field.  
**Doc Submitted Date:** 05/08/2019  
**Document ID URL:** http://www2.des.state.nh.us/IISProxy/IISProxy.dll?ContentId=4773848

**Project Activity Details**

**Activity No:** 283584  
**Submittal Date:** 08/13/2020  
**Submittal Desc:** Annual Report Received  
**Action Date:** 08/17/2020  
**Action Desc:** Technical Report Approved  
**Comments:** NO LETTER SENT. CONTINUE MONITORING IN ACCRODANCE WTIH GMP

**Project Activity Documents Details**

**Doc ID:** 4866533  
**Doc Type:** PERMIT INFORMATION  
**Doc Name Title:** GWP-199312022-D-004 2020 ANNUAL WATER QUALITY DATA SUBMITTAL REPORT 11-AUG-2020 \*\*Note: Many records provided by the department have a truncated [Doc Name Title] field.  
**Doc Submitted Date:** 08/13/2020  
**Document ID URL:** http://www2.des.state.nh.us/IISProxy/IISProxy.dll?ContentId=4866533

**Doc ID:** 4866975  
**Doc Type:** PERMIT INFORMATION  
**Doc Name Title:** GWP-199312022-D-004 REVISED 2020 ANNUAL WATER QUALITY DATA SUBMITTAL REPORT 11-AUG-2020 \*\*Note: Many records provided by the department have a truncated [Doc Name Title] field.  
**Doc Submitted Date:** 08/17/2020  
**Document ID URL:** http://www2.des.state.nh.us/IISProxy/IISProxy.dll?ContentId=4866975

**Project Activity Details**

**Activity No:** 283592  
**Submittal Date:** 08/13/2020  
**Submittal Desc:** Work Scope Submitted  
**Action Date:** 08/14/2020  
**Action Desc:** Work Scope Approved  
**Comments:** APPROVED BY NHDES

**Project Activity Documents Details**

**Doc ID:** 4866542  
**Doc Type:** WORKSCOPE/BUDGET  
**Doc Name Title:** WORK SCOPE AUTHORIZATION - 5-YEAR GROUNDWATER MONITORING PERMIT MONITORING 14-AUG-2020 \*\*Note: Many records provided by the department have a truncated [Doc Name Title] field.  
**Doc Submitted Date:** 08/13/2020  
**Document ID URL:** http://www2.des.state.nh.us/IISProxy/IISProxy.dll?ContentId=4866542

**Project Activity Details**

**Activity No:** 59874  
**Submittal Date:** 02/05/2001  
**Submittal Desc:** Fund Reimbursement Request Received  
**Action Date:** 04/16/2001  
**Action Desc:** Fund Reimbursement Request Approved  
**Comments:**

**Project Activity Details**

<b>Map Key</b>	<b>Number of Records</b>	<b>Direction</b>	<b>Distance (mi/ft)</b>	<b>Elev/Diff (ft)</b>	<b>Site</b>	<b>DB</b>
<b>Activity No:</b>		105418				
<b>Submittal Date:</b>		11/14/2005				
<b>Submittal Desc:</b>		Annual Report Received				
<b>Action Date:</b>		01/06/2006				
<b>Action Desc:</b>		Report Does Not Meet Or-600 Requirement				
<b>Comments:</b>						
<b><u>Project Activity Documents Details</u></b>						
<b>Doc ID:</b>		3949836				
<b>Doc Type:</b>		CORRESPONDENCE				
<b>Doc Name Title:</b>		TELEPHONE MEMO REGARDING INCOMPLETE ANNUAL REPORT **Note: Many records provided by the department have a truncated [Doc Name Title] field.				
<b>Doc Submitted Date:</b>		01/06/2006				
<b>Document ID URL:</b>		<a href="http://www2.des.state.nh.us/IISProxy/IISProxy.dll?ContentId=3949836">http://www2.des.state.nh.us/IISProxy/IISProxy.dll?ContentId=3949836</a>				
<b>Doc ID:</b>		3944688				
<b>Doc Type:</b>		PERMIT INFORMATION				
<b>Doc Name Title:</b>		GWP-199312022-D-001 ANNUAL REPORT & APRIL AND SEPTEMBER 2005 GROUND WATER SAMPLING EVENTS 10-NOV-2005 **Note: Many records provided by the department have a truncated [Doc Name Title] field.				
<b>Doc Submitted Date:</b>		11/14/2005				
<b>Document ID URL:</b>		<a href="http://www2.des.state.nh.us/IISProxy/IISProxy.dll?ContentId=3944688">http://www2.des.state.nh.us/IISProxy/IISProxy.dll?ContentId=3944688</a>				
<b><u>Project Activity Details</u></b>						
<b>Activity No:</b>		125578				
<b>Submittal Date:</b>		07/03/2007				
<b>Submittal Desc:</b>		Fund Reimbursement Request Received				
<b>Action Date:</b>		09/24/2007				
<b>Action Desc:</b>		Fund Reimbursement Request Approved				
<b>Comments:</b>						
<b><u>Project Activity Documents Details</u></b>						
<b>Doc ID:</b>		4046459				
<b>Doc Type:</b>		REIMBURSEMENT				
<b>Doc Name Title:</b>		NOTICE OF REIMBURSEMENT NO. 19 **Note: Many records provided by the department have a truncated [Doc Name Title] field.				
<b>Doc Submitted Date:</b>		09/24/2007				
<b>Document ID URL:</b>		<a href="http://www2.des.state.nh.us/IISProxy/IISProxy.dll?ContentId=4046459">http://www2.des.state.nh.us/IISProxy/IISProxy.dll?ContentId=4046459</a>				
<b><u>Project Activity Details</u></b>						
<b>Activity No:</b>		135552				
<b>Submittal Date:</b>		05/12/2008				
<b>Submittal Desc:</b>		Permit Related GW Data Submittal				
<b>Action Date:</b>		06/24/2008				
<b>Action Desc:</b>		Technical Report Approved				
<b>Comments:</b>						
<b><u>Project Activity Documents Details</u></b>						
<b>Doc ID:</b>		4103297				
<b>Doc Type:</b>		CORRESPONDENCE-FROM				
<b>Doc Name Title:</b>		E-MAIL RESPONSE TO APRIL 2008 GROUNDWATER SAMPLING RESULTS; TO DISCONTINUE EDB ANALYSIS AT THE LOWER QUANTITATION LIMIT OF 0.05 UG/L OR LESS **Note: Many records provided by the department have a truncated [Doc Name Title] field.				
<b>Doc Submitted Date:</b>		06/24/2008				
<b>Document ID URL:</b>		<a href="http://www2.des.state.nh.us/IISProxy/IISProxy.dll?ContentId=4103297">http://www2.des.state.nh.us/IISProxy/IISProxy.dll?ContentId=4103297</a>				
<b>Doc ID:</b>		4083818				
<b>Doc Type:</b>		PERMIT INFORMATION				
<b>Doc Name Title:</b>		GWP-199312022-D-001 APRIL 2008 GROUNDWATER SAMPLING RESULTS 12-MAY-2008 **Note: Many				

Map Key	Number of Records	Direction	Distance (mi/ft)	Elev/Diff (ft)	Site	DB
---------	-------------------	-----------	------------------	----------------	------	----

records provided by the department have a truncated [Doc Name Title] field.  
**Doc Submitted Date:** 05/12/2008  
**Document ID URL:** http://www2.des.state.nh.us/IISProxy/IISProxy.dll?ContentId=4083818

**Project Activity Details**

**Activity No:** 142099  
**Submittal Date:** 11/19/2008  
**Submittal Desc:** Fund Reimbursement Request Received  
**Action Date:** 12/24/2008  
**Action Desc:** Fund Reimbursement Request Approved  
**Comments:**

**Project Activity Documents Details**

**Doc ID:** 4205704  
**Doc Type:** REIMBURSEMENT  
**Doc Name Title:** REQ. NO. 22 18-NOV-08 \*\*Note: Many records provided by the department have a truncated [Doc Name Title] field.  
**Doc Submitted Date:** 11/19/2008  
**Document ID URL:** http://www2.des.state.nh.us/IISProxy/IISProxy.dll?ContentId=4205704

**Doc ID:** 4153283  
**Doc Type:** REIMBURSEMENT  
**Doc Name Title:** NOTICE OF REIMBURSEMENT NO. 22 \*\*Note: Many records provided by the department have a truncated [Doc Name Title] field.  
**Doc Submitted Date:** 12/24/2008  
**Document ID URL:** http://www2.des.state.nh.us/IISProxy/IISProxy.dll?ContentId=4153283

**Project Activity Details**

**Activity No:** 178692  
**Submittal Date:**  
**Submittal Desc:**  
**Action Date:** 01/09/2012  
**Action Desc:** Technical Information Provided  
**Comments:** EMAIL GUIDANCE ON RECOMMENDED ANALYTICAL METHODS & WELL DEVELOPMENT WITH ATTACHMENTS PROVIDED TO CONSULTANT PREPARING WORK SCOPE & BUDGET

**Project Activity Documents Details**

**Doc ID:** 4342259  
**Doc Type:** CORRESPONDENCE-FROM  
**Doc Name Title:** EMAIL GUIDANCE TO CONSULTANT REGARDING SAMPLING & WELL INSTALLATION \*\*Note: Many records provided by the department have a truncated [Doc Name Title] field.  
**Doc Submitted Date:** 01/09/2012  
**Document ID URL:** http://www2.des.state.nh.us/IISProxy/IISProxy.dll?ContentId=4342259

**Project Activity Details**

**Activity No:** 182000  
**Submittal Date:** 04/10/2012  
**Submittal Desc:** Additional Information Received  
**Action Date:** 04/11/2012  
**Action Desc:** Technical Information Provided  
**Comments:** SUBMIT CHANGE ORDER. ALSO GUIDANCE ON CLAIM PREPARATION PROVIDED

**Project Activity Documents Details**

**Doc ID:** 4360982  
**Doc Type:** CORRESPONDENCE  
**Doc Name Title:** EMAIL EXCHANGE REGARDING CHANGE ORDER & REIMBURSEMENT CLAIM \*\*Note: Many records provided

<b>Map Key</b>	<b>Number of Records</b>	<b>Direction</b>	<b>Distance (mi/ft)</b>	<b>Elev/Diff (ft)</b>	<b>Site</b>	<b>DB</b>
----------------	--------------------------	------------------	-------------------------	-----------------------	-------------	-----------

by the department have a truncated [Doc Name Title] field.  
**Doc Submitted Date:** 04/11/2012  
**Document ID URL:** http://www2.des.state.nh.us/IISProxy/IISProxy.dll?ContentId=4360982

**Project Activity Details**

**Activity No:** 187712  
**Submittal Date:** 08/29/2012  
**Submittal Desc:** Fund Reimbursement Request Received  
**Action Date:** 10/11/2012  
**Action Desc:** Fund Reimbursement Request Approved  
**Comments:** APPROVED BY DES

**Project Activity Documents Details**

**Doc ID:** 4409541  
**Doc Type:** REIMBURSEMENT  
**Doc Name Title:** REIMBURSEMENT REQ. NO. 27 \*\*Note: Many records provided by the department have a truncated [Doc Name Title] field.  
**Doc Submitted Date:** 08/29/2012  
**Document ID URL:** http://www2.des.state.nh.us/IISProxy/IISProxy.dll?ContentId=4409541

**Doc ID:** 4416342  
**Doc Type:** REIMBURSEMENT  
**Doc Name Title:** NOTICE OF REIMBURSEMENT NO. 27 \*\*Note: Many records provided by the department have a truncated [Doc Name Title] field.  
**Doc Submitted Date:** 10/11/2012  
**Document ID URL:** http://www2.des.state.nh.us/IISProxy/IISProxy.dll?ContentId=4416342

**Project Activity Details**

**Activity No:** 189352  
**Submittal Date:** 10/19/2012  
**Submittal Desc:** Change Order  
**Action Date:** 10/23/2012  
**Action Desc:** Change Order Denied  
**Comments:** COSTS APPROVED TO DATE MAY BE SUFFICIENT TO PROVIDE SOIL CROSS SECTIONS & HISTORICAL TABLES

**Project Activity Documents Details**

**Doc ID:** 4418543  
**Doc Type:** CORRESPONDENCE  
**Doc Name Title:** EMAIL EXCHANGE REGARDING CHANGE ORDER FOR SOIL DELINEATION REPORT \*\*Note: Many records provided by the department have a truncated [Doc Name Title] field.  
**Doc Submitted Date:** 10/23/2012  
**Document ID URL:** http://www2.des.state.nh.us/IISProxy/IISProxy.dll?ContentId=4418543

**Project Activity Details**

**Activity No:** 200941  
**Submittal Date:** 09/16/2013  
**Submittal Desc:** Additional Information Received  
**Action Date:** 11/13/2013  
**Action Desc:** Technical Report Approved  
**Comments:** NO LETTER SENT, CONTINUE TO MONITOR IN ACCORDANCE WITH THE PERMIT- REPORT WITH APRIL RESULTS TO BE SUBMITTED WITH RECOMMENDATIONS ON PERMIT RENEWAL & ADDITIONAL INJECTION

**Project Activity Documents Details**

**Doc ID:** 4467008

<b>Map Key</b>	<b>Number of Records</b>	<b>Direction</b>	<b>Distance (mi/ft)</b>	<b>Elev/Diff (ft)</b>	<b>Site</b>	<b>DB</b>
----------------	--------------------------	------------------	-------------------------	-----------------------	-------------	-----------

**Doc Type:** REPORT TO DES  
**Doc Name Title:** IN-SITU CHEMICAL OXIDATION REMEDIAL ACTION REPORT 16-SEP-2013 \*\*Note: Many records provided by the department have a truncated [Doc Name Title] field.  
**Doc Submitted Date:** 09/16/2013  
**Document ID URL:** http://www2.des.state.nh.us/IISProxy/IISProxy.dll?ContentId=4467008

**Project Activity Details**

**Activity No:** 209982  
**Submittal Date:** 07/11/2014  
**Submittal Desc:** Annual Report Received  
**Action Date:** 12/23/2014  
**Action Desc:** Additional Information Requested  
**Comments:** RENEW GMP, DELAY INJECTION; USE SODIUM PERSULFATE AND CALCIUM PEROXIDE IN THE FUTURE- DEADLINE EXTENDED TO APRIL 15 2015 FROM MAR 23 2015- CONSULTANT WORKING WITH RP TO GET \$2K CHECK

**Project Activity Documents Details**

**Doc ID:** 4506397  
**Doc Type:** PERMIT INFORMATION  
**Doc Name Title:** GWP-199312022-D-002 2013 - 2014 ANNUAL SUMMARY REPORT 11-JUL-2014 \*\*Note: Many records provided by the department have a truncated [Doc Name Title] field.  
**Doc Submitted Date:** 07/11/2014  
**Document ID URL:** http://www2.des.state.nh.us/IISProxy/IISProxy.dll?ContentId=4506397

**Doc ID:** 4528189  
**Doc Type:** CORRESPONDENCE  
**Doc Name Title:** RESPONSE TO 2014 ANNUAL WATER QUALITY DATA SUBMITTAL REPORT \*\*Note: Many records provided by the department have a truncated [Doc Name Title] field.  
**Doc Submitted Date:** 12/29/2014  
**Document ID URL:** http://www2.des.state.nh.us/IISProxy/IISProxy.dll?ContentId=4528189

**Project Activity Details**

**Activity No:** 225294  
**Submittal Date:** 07/29/2015  
**Submittal Desc:** Fund Reimbursement Request Received  
**Action Date:** 10/15/2015  
**Action Desc:** Fund Reimbursement Request Approved  
**Comments:** APPROVED BY DES

**Project Activity Documents Details**

**Doc ID:** 4563091  
**Doc Type:** REIMBURSEMENT  
**Doc Name Title:** REIMBURSEMENT REQ. NO. 30 \*\*Note: Many records provided by the department have a truncated [Doc Name Title] field.  
**Doc Submitted Date:** 07/29/2015  
**Document ID URL:** http://www2.des.state.nh.us/IISProxy/IISProxy.dll?ContentId=4563091

**Doc ID:** 4574926  
**Doc Type:** REIMBURSEMENT  
**Doc Name Title:** NOTICE OF REIMBURSEMENT NO. 30 \*\*Note: Many records provided by the department have a truncated [Doc Name Title] field.  
**Doc Submitted Date:** 10/15/2015  
**Document ID URL:** http://www2.des.state.nh.us/IISProxy/IISProxy.dll?ContentId=4574926

**Project Activity Details**

**Activity No:** 87774  
**Submittal Date:** 05/04/2004  
**Submittal Desc:** Groundwater Permit Application Received

Map Key	Number of Records	Direction	Distance (mi/ft)	Elev/Diff (ft)	Site	DB
---------	-------------------	-----------	------------------	----------------	------	----

**Action Date:** 07/02/2004  
**Action Desc:** Groundwater Permit Issued  
**Comments:**

**Project Activity Documents Details**

**Doc ID:** 3827559  
**Doc Type:** PERMIT INFORMATION  
**Doc Name Title:** GWP-199312022-D-001 GROUNDWATER MANAGEMENT PERMIT ISSUED BY J DOMKE \*\*Note: Many records provided by the department have a truncated [Doc Name Title] field.  
**Doc Submitted Date:** 07/02/2004  
**Document ID URL:** http://www2.des.state.nh.us/IISProxy/IISProxy.dll?ContentId=3827559

**Doc ID:** 4421357  
**Doc Type:** PERMIT INFORMATION  
**Doc Name Title:** GWP-199312022-D-001 APPLICATION FOR GROUNDWATER MANAGEMENT PERMIT 22-APR-04 \*\*Note: Many records provided by the department have a truncated [Doc Name Title] field.  
**Doc Submitted Date:** 05/04/2004  
**Document ID URL:** http://www2.des.state.nh.us/IISProxy/IISProxy.dll?ContentId=4421357

**Permits Details**

<b>Permit Seq No:</b> 91896	<b>Permit No:</b> GWP-199312022-D-004
<b>Permit Type:</b> MANAGEMENT	<b>Application Date:</b> 05/29/2020
<b>Permittee Name:</b> AMERCO REAL ESTATE COMPANY	<b>Issue Date:</b> 07/13/2020
<b>Permittee Addr 1:</b> 2727 NORTH CENTRAL AVENUE	<b>Expiration Date:</b>
<b>Permittee Addr 2:</b> SUITE 500	<b>Revision Date 1:</b>
<b>Permittee Town:</b> PHOENIX	<b>Revision Date 2:</b>
<b>Permittee State:</b> AZ	<b>Revision Date 3:</b>
<b>Permittee Zip:</b> 85004	<b>Revision Date 4:</b>

**Permit Submittals Details**

**Due Date:** 06/30/2025  
**Received Date:**  
**Sampling Date:**  
**Sample Description:** APRIL 2025 DATA TRANSMITTAL AND APPLICATION FOR RENEWAL OF GROUNDWATER MANAGEMENT PERMIT  
**Sample Comments:**

**Due Date:** 06/30/2022  
**Received Date:**  
**Sampling Date:**  
**Sample Description:** APRIL 2022 DATA TRANSMITTAL AND 2022 PERIODIC SUMMARY REPORT  
**Sample Comments:**

**Due Date:** 06/30/2024  
**Received Date:**  
**Sampling Date:**  
**Sample Description:** APRIL 2024 DATA TRANSMITTAL AND 2024 PERIODIC SUMMARY REPORT  
**Sample Comments:**

**Due Date:** 06/15/2021  
**Received Date:**  
**Sampling Date:**  
**Sample Description:** APRIL 2021 DATA TRANSMITTAL  
**Sample Comments:**

**Due Date:** 06/15/2023  
**Received Date:**  
**Sampling Date:**  
**Sample Description:** APRIL 2023 DATA TRANSMITTAL  
**Sample Comments:**



Map Key	Number of Records	Direction	Distance (mi/ft)	Elev/Diff (ft)	Site	DB
---------	-------------------	-----------	------------------	----------------	------	----

**Permits Details**

<b>Permit Seq No:</b>	30404	<b>Permit No:</b>	GWP-199312022-D-002
<b>Permit Type:</b>	EXPIRED	<b>Application Date:</b>	07/07/2009
<b>Permittee Name:</b>	AMERCO REAL ESTATE COMPANY	<b>Issue Date:</b>	07/10/2009
<b>Permittee Addr 1:</b>	2727 NORTH CENTRAL AVENUE	<b>Expiration Date:</b>	07/09/2014
<b>Permittee Addr 2:</b>	SUITE 500	<b>Revision Date 1:</b>	
<b>Permittee Town:</b>	PHOENIX	<b>Revision Date 2:</b>	
<b>Permittee State:</b>	AZ	<b>Revision Date 3:</b>	
<b>Permittee Zip:</b>	85004	<b>Revision Date 4:</b>	

**Permit Submittals Details**

**Due Date:** 04/20/2014  
**Received Date:** 05/21/2013  
**Sampling Date:**  
**Sample Description:** PERMIT RENEWAL PENDING RESULTS OF INSITU TREATMENT  
**Sample Comments:**

**Due Date:** 07/02/2012  
**Received Date:** 07/02/2012  
**Sampling Date:** 04/01/2009  
**Sample Description:** TO BE COMBINED WITH SOIL DELINEATION REPORT, DEADLINE EXTENDED  
**Sample Comments:**

**Due Date:** 06/15/2010  
**Received Date:** 05/24/2010  
**Sampling Date:** 04/01/2009  
**Sample Description:** APRIL 2010 SAMPLING RESULTS  
**Sample Comments:**

**Due Date:** 06/15/2014  
**Received Date:** 07/11/2014  
**Sampling Date:** 04/01/2009  
**Sample Description:** 2014 ANNUAL WATER QUALITY DATA SUBMITTAL  
**Sample Comments:**

**Due Date:** 06/15/2013  
**Received Date:**  
**Sampling Date:** 04/01/2009  
**Sample Description:**  
**Sample Comments:**

**Due Date:** 06/15/2011  
**Received Date:** 06/06/2011  
**Sampling Date:** 04/01/2009  
**Sample Description:** APRIL 2011 DATA TRANSMITTAL  
**Sample Comments:**

**Due Date:** 06/30/2011  
**Received Date:** 06/06/2011  
**Sampling Date:**  
**Sample Description:** PERIODIC SUMMARY REPORT  
**Sample Comments:**

**Due Date:** 06/30/2013  
**Received Date:** 06/17/2013  
**Sampling Date:**  
**Sample Description:** 2013 BI-ANNUAL WATER QUALITY DATA SUBMITTAL REPORT  
**Sample Comments:**

**Permits Details**

<b>Permit Seq No:</b>	83621	<b>Permit No:</b>	GWP-199312022-D-003
<b>Permit Type:</b>	EXPIRED	<b>Application Date:</b>	04/16/2015
<b>Permittee Name:</b>	AMERCO REAL ESTATE COMPANY	<b>Issue Date:</b>	09/15/2015

<b>Map Key</b>	<b>Number of Records</b>	<b>Direction</b>	<b>Distance (mi/ft)</b>	<b>Elev/Diff (ft)</b>	<b>Site</b>	<b>DB</b>
<b>Permittee Addr 1:</b>	2721 NORTH CENTRAL AVENUE				<b>Expiration Date:</b> 09/14/2020	
<b>Permittee Addr 2:</b>	SUITE 700				<b>Revision Date 1:</b>	
<b>Permittee Town:</b>	PHOENIX				<b>Revision Date 2:</b>	
<b>Permittee State:</b>	AZ				<b>Revision Date 3:</b>	
<b>Permittee Zip:</b>	85004				<b>Revision Date 4:</b>	

**Permit Submittals Details**

**Due Date:** 06/15/2018  
**Received Date:** 05/23/2018  
**Sampling Date:** 04/01/2015  
**Sample Description:** APRIL 2018 GW DATA TRANSMITTAL AND PERIODIC SUMMARY REPORT  
**Sample Comments:**

**Due Date:** 06/15/2016  
**Received Date:** 06/10/2016  
**Sampling Date:** 04/01/2015  
**Sample Description:** MAY 2016 GW DATA TRANSMITTAL- CONSULTANT REQUEST TO SAMPLE IN MAY  
**Sample Comments:**

**Due Date:** 06/15/2017  
**Received Date:** 09/13/2017  
**Sampling Date:**  
**Sample Description:** APRIL 2017 GW DATA TRANSMITTAL- SKIPPED APRIL JUNE ROUND INSTEAD  
**Sample Comments:**

**Due Date:** 06/15/2020  
**Received Date:** 06/03/2020  
**Sampling Date:**  
**Sample Description:** APPLICATION FOR GMP RENEWAL- CAN BE COMBINED WITH SUM RPT  
**Sample Comments:**

**Due Date:** 06/15/2020  
**Received Date:**  
**Sampling Date:** 04/01/2015  
**Sample Description:** APRIL 2020 GW DATA TRANSMITTAL AND PERIODIC SUMMARY REPORT  
**Sample Comments:**

**Due Date:** 06/15/2019  
**Received Date:** 05/08/2019  
**Sampling Date:** 04/01/2015  
**Sample Description:** APRIL 2019 GW DATA TRANSMITTAL  
**Sample Comments:**

**Permits Details**

<b>Permit Seq No:</b> 2298	<b>Permit No:</b> GWP-199312022-D-001
<b>Permit Type:</b> EXPIRED	<b>Application Date:</b> 04/22/2004
<b>Permittee Name:</b> AMERCO REALESTATE COMPANY	<b>Issue Date:</b> 07/02/2004
<b>Permittee Addr 1:</b> 2721 NORTH CENTRAL AVENUE	<b>Expiration Date:</b> 07/01/2009
<b>Permittee Addr 2:</b>	<b>Revision Date 1:</b>
<b>Permittee Town:</b> PHEONIX	<b>Revision Date 2:</b>
<b>Permittee State:</b> AZ	<b>Revision Date 3:</b>
<b>Permittee Zip:</b> 85004	<b>Revision Date 4:</b>

**Permit Submittals Details**

**Due Date:** 10/02/2004  
**Received Date:** 08/23/2004  
**Sampling Date:**  
**Sample Description:** RECORDATION BK3052 PG0612  
**Sample Comments:**

**Due Date:** 06/15/2006  
**Received Date:** 05/11/2006

<b>Map Key</b>	<b>Number of Records</b>	<b>Direction</b>	<b>Distance (mi/ft)</b>	<b>Elev/Diff (ft)</b>	<b>Site</b>	<b>DB</b>
<b>Sampling Date:</b>						
<b>Sample Description:</b>			APRIL 2006 SAMPLING RESULTS			
<b>Sample Comments:</b>						
<b>Due Date:</b>			04/01/2009			
<b>Received Date:</b>			07/07/2009			
<b>Sampling Date:</b>						
<b>Sample Description:</b>			PERMIT RENEWAL			
<b>Sample Comments:</b>						
<b>Due Date:</b>			11/15/2004			
<b>Received Date:</b>			11/01/2004			
<b>Sampling Date:</b>						
<b>Sample Description:</b>			2004 ANNUAL REPORT W/ SEPT RESULTS			
<b>Sample Comments:</b>						
<b>Due Date:</b>			11/15/2008			
<b>Received Date:</b>			11/03/2008			
<b>Sampling Date:</b>						
<b>Sample Description:</b>			2008 ANNUAL WATER QUALITY DATA SUBMITTAL REPORT			
<b>Sample Comments:</b>						
<b>Due Date:</b>			06/15/2008			
<b>Received Date:</b>			05/12/2008			
<b>Sampling Date:</b>						
<b>Sample Description:</b>			APRIL 2008 GW SAMPLING RESULTS			
<b>Sample Comments:</b>						
<b>Due Date:</b>			11/15/2006			
<b>Received Date:</b>			10/30/2006			
<b>Sampling Date:</b>						
<b>Sample Description:</b>			ANNUAL REPORT WITH APRIL & SEPTEMBER SAMPLING DATA			
<b>Sample Comments:</b>						
<b>Due Date:</b>			11/15/2005			
<b>Received Date:</b>			11/14/2005			
<b>Sampling Date:</b>						
<b>Sample Description:</b>			ANNUAL REPORT & APRIL & SEPTEMBER 2005 SAMPLING EVENTS			
<b>Sample Comments:</b>						
<b>Due Date:</b>			06/15/2005			
<b>Received Date:</b>			05/25/2005			
<b>Sampling Date:</b>						
<b>Sample Description:</b>			APRIL 2005 RESULTS			
<b>Sample Comments:</b>						
<b>Due Date:</b>			06/15/2007			
<b>Received Date:</b>			05/17/2007			
<b>Sampling Date:</b>						
<b>Sample Description:</b>			APRIL 2007 GW SAMPLING RESULTS			
<b>Sample Comments:</b>						
<b>Due Date:</b>			11/15/2007			
<b>Received Date:</b>			11/02/2007			
<b>Sampling Date:</b>						
<b>Sample Description:</b>			ANNUAL WATER QUALITY DATA SUBMITTAL			
<b>Sample Comments:</b>						
<b>Due Date:</b>			06/15/2009			
<b>Received Date:</b>			05/28/2009			
<b>Sampling Date:</b>						
<b>Sample Description:</b>			APRIL 2009 WATER QUALITY DATA SUBMITTAL			
<b>Sample Comments:</b>						

**Owners**

**Owner Company:** AMERCO REAL ESTATE COMPANY  
**Owner First Name:**

Map Key	Number of Records	Direction	Distance (mi/ft)	Elev/Diff (ft)	Site	DB
---------	-------------------	-----------	------------------	----------------	------	----

**Owner Last Name:**  
**Owner Address 1:** 2721 NORTH CENTRAL AVENUE  
**Owner Address 2:**  
**Owner Town:** PHOENIX  
**Owner State:** AZ  
**Owner Zip:** 85004  
**Owner Phone:** 702-688-6300  
**Owner Title:**

**OneStop Data Mapper - Remediation Sites**

<b>Master ID:</b>	1340	<b>GIS Type:</b>	PROJECT
<b>Project No:</b>	4599	<b>Workload:</b>	Low priority.
<b>Project Type:</b>	LUST	<b>Latitude:</b>	43.203918
<b>Site Name:</b>	U HAUL MOVING CENTER	<b>Longitude:</b>	-70.875999
<b>Address:</b>	622 CENTRAL AVE	<b>Collect Method:</b>	
<b>Town:</b>	DOVER	<b>Staff:</b>	UNASSIGNED
<b>Geometry:</b>			
<b>Risk:</b>	Low concentration, alternate water available.		
<b>Onestop Link:</b>	http://www4.des.state.nh.us/DESONestop/PRSDetail.aspx?ID=0004599&Type=PRS		

<a href="#">26</a>	1 of 1	SSW	0.33 / 1,751.98	50.96 / -33	LOZIER 46 BROADWAY DOVER NH	ALL SITES
--------------------	--------	-----	--------------------	----------------	-----------------------------------	-----------

**Site No:** 199508053  
**Site Name:** LOZIER  
**Area of Interest:** ORCB Sites

**Owners**

<b>Owner Company:</b>	<b>Owner Address 2:</b>
<b>Owner Title:</b>	<b>Owner City:</b>
<b>Owner First Name:</b>	<b>Owner State:</b>
<b>Owner Last Name:</b>	<b>Owner Zip:</b>
<b>Owner Address 1:</b>	<b>Owner Phone:</b>

<a href="#">27</a>	1 of 1	SSW	0.34 / 1,777.90	50.99 / -33	REDS SHOE BARN INC 35 BROADWAY DOVER NH	ALL SITES
--------------------	--------	-----	--------------------	----------------	-----------------------------------------------	-----------

**Site No:** 198603045  
**Site Name:** REDS SHOE BARN INC  
**Area of Interest:** ORCB Sites

**Owners**

<b>Owner Company:</b>	<b>Owner Address 2:</b>
<b>Owner Title:</b>	<b>Owner City:</b>
<b>Owner First Name:</b>	<b>Owner State:</b>
<b>Owner Last Name:</b>	<b>Owner Zip:</b>
<b>Owner Address 1:</b>	<b>Owner Phone:</b>

<a href="#">28</a>	1 of 1	WSW	0.34 / 1,787.71	81.44 / -2	BOLIN PROPERTY 611 CENTRAL AVE DOVER NH	ALL SITES
--------------------	--------	-----	--------------------	---------------	-----------------------------------------------	-----------

**Site No:** 200506003  
**Site Name:** BOLIN PROPERTY  
**Area of Interest:** Open Data - Remediation Sites

**OneStop Data Mapper - Remediation Sites**

Map Key	Number of Records	Direction	Distance (mi/ft)	Elev/Diff (ft)	Site	DB
Master ID:	60437				Town: DOVER	
Project No:					Staff:	
Project Type:					Latitude: 43.20343	
Site Name:	BOLIN PROPERTY				Longitude: -70.875614	
Site Address:	611 CENTRAL AVE				Collect Method: ADDRESS GEOCODED	
Workload Priority:					GIS Type: SITE	
Geometry:						
Risk:						
Onestop Link:						

[29](#) 1 of 1 SE 0.34 / 1,793.17 95.36 / 12 DOVER AUTO BODY INC. 4 GRANITE STREET DOVER NH ALL SITES

Site No: 199409051  
 Site Name: DOVER AUTO BODY INC.  
 Area of Interest: Groundwater Discharge Site

**Projects Details**

Project No:	5141	Project Name:	
Facility ID:		Resp Party Company:	KEVIN KELLY
Discovery Date:	06/16/1994	Resp Party Title:	
Eligible:	UNKNOWN OR NOT YET ACHIEVED	RP First Name:	
Elig Determine on:		RP Last Name:	
MTBE:	No	Resp Party Addr 1:	DOVER AUTO BODY INC.
Brownfield:	No	Resp Party Addr 2:	4 GRANITE STREET
Wellhead Prot Area:	Unknown	Resp Party Town:	DOVER
Assigned to:	CLOSED	Resp Party State:	NH
OPUF Type:		Resp Party Zip:	03820
Project Manager:		Resp Party Phone:	603-742-4569
Project Type:	Underground Injection Control		
Risk Level:	NO SOURCES/NO AGQS VIO'S FROM ONSITE		

**Project Activity Details**

Activity No: 25062  
 Submittal Date: 06/16/1994  
 Submittal Desc:  
 Action Date: 11/29/1994  
 Action Desc: Regulatory Action Compl.-DES File Closed  
 Comments:

**Project Activity Documents Details**

Doc Type:	CORRESPONDENCE-FROM
Doc Name Title:	RESPONSE TO FLOOR DRAIN CLOSURE NOTIFICATION FORM **Note: Many records provided by the department have a truncated [Doc Name Title] field.
Doc Submitted Date:	11/29/1994
Document ID URL:	http://www2.des.state.nh.us/IISProxy/IISProxy.dll?ContentId=4361927
Doc Type:	REPORT TO DES
Doc Name Title:	FLOOR DRAIN CLOSURE NOTIFICATION FORM **Note: Many records provided by the department have a truncated [Doc Name Title] field.
Doc Submitted Date:	06/16/1994
Document ID URL:	http://www2.des.state.nh.us/IISProxy/IISProxy.dll?ContentId=4361926

**Owners**

Owner Company:		Owner Address 2:	4 GRANITE STREET
Owner Title:		Owner City:	DOVER
Owner First Name:	KEVIN	Owner State:	NH
Owner Last Name:	KELLY	Owner Zip:	03820

Map Key	Number of Records	Direction	Distance (mi/ft)	Elev/Diff (ft)	Site	DB
---------	-------------------	-----------	------------------	----------------	------	----

Owner Address 1: DOVER AUTO BODY INC. Owner Phone: 603-742-4569

**OneStop Data Mapper - Remediation Sites**

Master ID:	15134	Town:	DOVER
Project No:	5141	Staff:	CLOSED
Project Type:	UIC	Latitude:	43.201964
Site Name:	DOVER AUTO BODY INC.	Longitude:	-70.86371
Site Address:	4 GRANITE STREET	Collect Method:	
Workload Priority:	Low priority.	GIS Type:	PROJECT
Geometry:			
Risk:	No sources, no ambient groundwater quality standard violations onsite.		
Onestop Link:	http://www4.des.state.nh.us/DESONestop/PRSDetail.aspx?ID=0005141&Type=GWP		

<a href="#">30</a>	1 of 1	WSW	0.34 / 1,808.13	81.30 / -2	DANA WIRKALA PROPERTY 7 HAM ST DOVER NH	LST
--------------------	--------	-----	--------------------	---------------	-----------------------------------------------	-----

Site No: 201203004  
Site Name: DANA WIRKALA PROPERTY

**Projects Details**

Project No:	27865	Resp Party Company:	DANA AND SUSAN WIRKALA
Discovery Date:	03/04/2012	Resp Party Addr 1:	93 EAST ST
Eligible:		Resp Party Addr 2:	
Elig Determine on:		Resp Party Town:	DUXBURY
MTBE:	No	Resp Party State:	MA
Brownfield:	No	Resp Party Zip:	02332
Wellhead Prot Area:	No	Resp Party Phone:	
Assigned to:	CLOSED		
Project Type:	On-premise Use Facility Containing Fuel Oil		
Risk Level:	NO SOURCES/NO AGQS VIO'S FROM ONSITE		
Facility ID:			
OPUF Type:			
Project Name:			
Project Manager:			
Resp Party First Name:			
Resp Party Last Name:			
Resp Party Title:			

**Project Activity Details**

Activity No: 180813  
 Submittal Date: 03/04/2012  
 Submittal Desc: Discharge of a Regulated Substance  
 Action Date: 03/04/2012  
 Action Desc: Emergency Response Authorized  
 Comments: CYN ENV HIRED BY RP. ER WORK AUTHORIZED BY DES. CYN WILL SUBMIT WS&B FOR ADDITIONAL WORK.

**Project Activity Details**

Activity No: 181719  
 Submittal Date: 03/30/2012  
 Submittal Desc: Initial Response Report  
 Action Date: 06/04/2012  
 Action Desc: Regulatory Action Compl.-DES File Closed  
 Comments:

**Project Activity Documents Details**



Map Key	Number of Records	Direction	Distance (mi/ft)	Elev/Diff (ft)	Site	DB
---------	-------------------	-----------	------------------	----------------	------	----

**Doc Type:** REPORT TO DES  
**Doc Name Title:** INITIAL RESPONSE ACTION COMPLETION REPORT 30-MAR-2012 \*\*Note: Many records provided by the department have a truncated [Doc Name Title] field.  
**Doc Submitted Date:** 03/30/2012  
**Document ID URL:** http://www2.des.state.nh.us/IISProxy/IISProxy.dll?ContentId=4358333

**Doc Type:** CORRESPONDENCE-FROM  
**Doc Name Title:** CERTIFICATE OF NO FURTHER ACTION \*\*Note: Many records provided by the department have a truncated [Doc Name Title] field.  
**Doc Submitted Date:** 05/25/2012  
**Document ID URL:** http://www2.des.state.nh.us/IISProxy/IISProxy.dll?ContentId=4373387

**Doc Type:** CORRESPONDENCE-FROM  
**Doc Name Title:** FILE CLOSE-OUT MEMO \*\*Note: Many records provided by the department have a truncated [Doc Name Title] field.  
**Doc Submitted Date:** 05/25/2012  
**Document ID URL:** http://www2.des.state.nh.us/IISProxy/IISProxy.dll?ContentId=4401157

**Incident Details**

<b>Incident Date:</b>	03/04/2012	<b>Alt Water Supply:</b>	NO
<b>Notification Date:</b>	03/04/2012	<b>Bottled Wtr Supplied:</b>	NO
<b>Substance Name:</b>	#2 FUEL OIL	<b>Free Prod Removal:</b>	YES
<b>Spill Origin:</b>	AST TANKLEAK	<b>Indoor Air Trtmnt:</b>	NO
<b>Spill Amount:</b>	10	<b>POE Water Trtmnt:</b>	NO
<b>Units:</b>	GALLONS	<b>Vapor Abatement:</b>	YES
<b>Staff:</b>	BERRY		
<b>Comments:</b>	UNK AMT OF PRODUCT LEAKED FROM HOLE IN AST. PRODUCT ENTERED A PERIMETER DRAIN BUT WAS CONFINED TO THE BASEMENT.		

**Owners**

**Owner Company:**  
**Owner First Name:**  
**Owner Last Name:**  
**Owner Address 1:**  
**Owner Address 2:**  
**Owner Town:**  
**Owner State:**  
**Owner Zip:**  
**Owner Phone:**

**OneStop Data Mapper - Remediation Sites**

<b>Master ID:</b>	66951	<b>GIS Type:</b>	PROJECT
<b>Project No:</b>	27865	<b>Workload:</b>	Low priority.
<b>Project Type:</b>	OPUF	<b>Latitude:</b>	43.202741
<b>Site Name:</b>	DANA WIRKALA PROPERTY	<b>Longitude:</b>	-70.874854
<b>Address:</b>	7 HAM ST	<b>Collect Method:</b>	ADDRESS GEOCODED
<b>Town:</b>	DOVER	<b>Staff:</b>	CLOSED
<b>Geometry:</b>			
<b>Risk:</b>	No sources, no ambient groundwater quality standard violations onsite.		
<b>Onestop Link:</b>	http://www4.des.state.nh.us/DESONestop/PRSDetail.aspx?ID=0027865&Type=PRS		

<a href="#">31</a>	1 of 1	ESE	0.34 / 1,814.93	120.79 / 37	HERITAGE HILL APARTMENTS 149 PORTLAND AVE DOVER NH	LUST
--------------------	--------	-----	--------------------	----------------	----------------------------------------------------------	------

**Site No:** 199107018  
**Site Name:** HERITAGE HILL APARTMENTS

**Projects Details**

**Project No:** 3044      **Resp Party Company:** MOUNT CHASE REALTY TRUST

<b>Map Key</b>	<b>Number of Records</b>	<b>Direction</b>	<b>Distance (mi/ft)</b>	<b>Elev/Diff (ft)</b>	<b>Site</b>	<b>DB</b>
<b>Discovery Date:</b>	07/01/1991				<b>Resp Party Addr 1:</b>	ROYAL OAKS APARTMENTS
<b>Eligible:</b>	PERMANENTLY ELIGIBLE				<b>Resp Party Addr 2:</b>	149 PORTLAND AVENUE
<b>Elig Determine on:</b>	05/15/1997				<b>Resp Party Town:</b>	DOVER
<b>MTBE:</b>	No				<b>Resp Party State:</b>	NH
<b>Brownfield:</b>	No				<b>Resp Party Zip:</b>	03820
<b>Wellhead Prot Area:</b>	Unknown				<b>Resp Party Phone:</b>	
<b>Assigned to:</b>	CLOSED					
<b>Project Type:</b>		Leaking Underground Storage Tank				
<b>Risk Level:</b>		NO SOURCES/NO AGQS VIO'S FROM ONSITE				
<b>Facility ID:</b>						
<b>OPUF Type:</b>						
<b>Project Name:</b>						
<b>Project Manager:</b>						
<b>Resp Party First Name:</b>						
<b>Resp Party Last Name:</b>						
<b>Resp Party Title:</b>						

**Project Documents Details**

<b>Doc ID:</b>	4361483
<b>Doc Type:</b>	PERMIT INFORMATION
<b>Doc Name Title:</b>	GWP-910718-D-001 NOTIFICATION OF RECORDATION
<b>Doc Submitted Date:</b>	07/14/2004
<b>Document ID URL:</b>	<a href="http://www2.des.state.nh.us/IISProxy/IISProxy.dll?ContentId=4361483">http://www2.des.state.nh.us/IISProxy/IISProxy.dll?ContentId=4361483</a>
<b>Doc ID:</b>	4361484
<b>Doc Type:</b>	PERMIT INFORMATION
<b>Doc Name Title:</b>	GWP-910718-D-001 APRIL 1997 SAMPLING RESULTS 25-APR-1997
<b>Doc Submitted Date:</b>	04/30/1997
<b>Document ID URL:</b>	<a href="http://www2.des.state.nh.us/IISProxy/IISProxy.dll?ContentId=4361484">http://www2.des.state.nh.us/IISProxy/IISProxy.dll?ContentId=4361484</a>
<b>Doc ID:</b>	4361489
<b>Doc Type:</b>	PERMIT INFORMATION
<b>Doc Name Title:</b>	GWP-910718-D-001 APRIL 1995 SAMPLING RESULTS 15-MAY-1995
<b>Doc Submitted Date:</b>	05/18/1995
<b>Document ID URL:</b>	<a href="http://www2.des.state.nh.us/IISProxy/IISProxy.dll?ContentId=4361489">http://www2.des.state.nh.us/IISProxy/IISProxy.dll?ContentId=4361489</a>
<b>Doc ID:</b>	4361487
<b>Doc Type:</b>	PERMIT INFORMATION
<b>Doc Name Title:</b>	GWP-910718-D-001 NOVEMBER 1995 SAMPLING RESULTS 28-NOV-1995
<b>Doc Submitted Date:</b>	11/30/1995
<b>Document ID URL:</b>	<a href="http://www2.des.state.nh.us/IISProxy/IISProxy.dll?ContentId=4361487">http://www2.des.state.nh.us/IISProxy/IISProxy.dll?ContentId=4361487</a>
<b>Doc ID:</b>	4361492
<b>Doc Type:</b>	REPORT TO DES
<b>Doc Name Title:</b>	ENVIRONMENTAL INVESTIGATION REPORT 28-JUL-1992
<b>Doc Submitted Date:</b>	08/24/1992
<b>Document ID URL:</b>	<a href="http://www2.des.state.nh.us/IISProxy/IISProxy.dll?ContentId=4361492">http://www2.des.state.nh.us/IISProxy/IISProxy.dll?ContentId=4361492</a>
<b>Doc ID:</b>	4361488
<b>Doc Type:</b>	PERMIT INFORMATION
<b>Doc Name Title:</b>	GWP-910718-D-001 WATER QUALITY ANNUAL MONITORING REPORT 17-JUL-1995
<b>Doc Submitted Date:</b>	07/24/1995
<b>Document ID URL:</b>	<a href="http://www2.des.state.nh.us/IISProxy/IISProxy.dll?ContentId=4361488">http://www2.des.state.nh.us/IISProxy/IISProxy.dll?ContentId=4361488</a>
<b>Doc ID:</b>	4361493
<b>Doc Type:</b>	CORRESPONDENCE
<b>Doc Name Title:</b>	CORRESPONDENCE 07/24/1991 TO 05/11/2004
<b>Doc Submitted Date:</b>	07/24/1991
<b>Document ID URL:</b>	<a href="http://www2.des.state.nh.us/IISProxy/IISProxy.dll?ContentId=4361493">http://www2.des.state.nh.us/IISProxy/IISProxy.dll?ContentId=4361493</a>
<b>Doc ID:</b>	4361485
<b>Doc Type:</b>	PERMIT INFORMATION
<b>Doc Name Title:</b>	GWP-910718-D-001 NOVEMBER 1996 SAMPLING RESULTS 04-DEC-1996
<b>Doc Submitted Date:</b>	12/06/1996
<b>Document ID URL:</b>	<a href="http://www2.des.state.nh.us/IISProxy/IISProxy.dll?ContentId=4361485">http://www2.des.state.nh.us/IISProxy/IISProxy.dll?ContentId=4361485</a>
<b>Doc ID:</b>	4361491

<b>Map Key</b>	<b>Number of Records</b>	<b>Direction</b>	<b>Distance (mi/ft)</b>	<b>Elev/Diff (ft)</b>	<b>Site</b>	<b>DB</b>
----------------	--------------------------	------------------	-------------------------	-----------------------	-------------	-----------

**Doc Type:** REPORT TO DES  
**Doc Name Title:** SITE PLAN & GASOLINE HISTORY 04-SEP-1992  
**Doc Submitted Date:** 09/07/1992  
**Document ID URL:** http://www2.des.state.nh.us/IISProxy/IISProxy.dll?ContentId=4361491

**Doc ID:** 4361494  
**Doc Type:** PERMIT INFORMATION  
**Doc Name Title:** GWP-910718-D-001 APRIL 1996 SAMPLING RESULTS 30-APR-1996  
**Doc Submitted Date:** 05/08/1996  
**Document ID URL:** http://www2.des.state.nh.us/IISProxy/IISProxy.dll?ContentId=4361494

**Doc ID:** 4361486  
**Doc Type:** PERMIT INFORMATION  
**Doc Name Title:** GWP-910718-D-001 ANNUAL WATER QUALITY MONITORING REPORT JUL-1996  
**Doc Submitted Date:** 07/23/1996  
**Document ID URL:** http://www2.des.state.nh.us/IISProxy/IISProxy.dll?ContentId=4361486

**Doc ID:** 4361490  
**Doc Type:** PERMIT INFORMATION  
**Doc Name Title:** GWP-910718-D-001 WATER QUALITY ANNUAL REPORT 10-AUG-1994  
**Doc Submitted Date:** 08/18/1994  
**Document ID URL:** http://www2.des.state.nh.us/IISProxy/IISProxy.dll?ContentId=4361490

**Project Activity Details**

**Activity No:** 21548  
**Submittal Date:** 10/05/1993  
**Submittal Desc:** Work Scope Submitted  
**Action Date:** 10/11/1993  
**Action Desc:** Work Scope Approved  
**Comments:**

**Project Activity Documents Details**

**Doc ID:** 4361474  
**Doc Type:** WORKSCOPE/BUDGET  
**Doc Name Title:** APPROVED MODIFIED WORKSCOPE FOR REMEDIAL ACTION PLAN \*\*Note: Many records provided by the department have a truncated [Doc Name Title] field.  
**Doc Submitted Date:** 10/05/1993  
**Document ID URL:** http://www2.des.state.nh.us/IISProxy/IISProxy.dll?ContentId=4361474

**Project Activity Details**

**Activity No:** 24190  
**Submittal Date:** 07/07/1994  
**Submittal Desc:** Fund Reimbursement Request Received  
**Action Date:** 09/12/1994  
**Action Desc:** Fund Reimbursement Request Approved  
**Comments:**

**Project Activity Details**

**Activity No:** 24918  
**Submittal Date:** 09/01/1994  
**Submittal Desc:** Fund Reimbursement Request Received  
**Action Date:** 11/14/1994  
**Action Desc:** Fund Reimbursement Request Approved  
**Comments:**

**Project Activity Details**

**Activity No:** 31632  
**Submittal Date:** 12/18/1995

<b>Map Key</b>	<b>Number of Records</b>	<b>Direction</b>	<b>Distance (mi/ft)</b>	<b>Elev/Diff (ft)</b>	<b>Site</b>	<b>DB</b>
----------------	--------------------------	------------------	-------------------------	-----------------------	-------------	-----------

**Submittal Desc:** Fund Reimbursement Request Received  
**Action Date:** 01/25/1996  
**Action Desc:** Fund Reimbursement Request Approved  
**Comments:**

**Project Activity Details**

**Activity No:** 13257  
**Submittal Date:** 06/08/1992  
**Submittal Desc:** Additional Information Received  
**Action Date:** 11/30/1992  
**Action Desc:** Additional Information Requested  
**Comments:**

**Project Activity Documents Details**

**Doc ID:** 4361480  
**Doc Type:** REPORT TO DES  
**Doc Name Title:** PHASE 2 ENVIRONMENTAL SITE ASSESSMENT REPORT 22-MAY-1992 \*\*Note: Many records provided by the department have a truncated [Doc Name Title] field.  
**Doc Submitted Date:** 06/08/1992  
**Document ID URL:** http://www2.des.state.nh.us/IISProxy/IISProxy.dll?ContentId=4361480

**Doc ID:** 4361481  
**Doc Type:** REPORT TO DES  
**Doc Name Title:** PRELIMINARY LIMITED SUBSURFACE EXPLORATION INVESTIGATION REPORT AND COST ESTIMATE FOR REMEDIATION 24-APR-1992 \*\*Note: Many records provided by the department have a truncated [Doc Name Title] field.  
**Doc Submitted Date:** 06/08/1992  
**Document ID URL:** http://www2.des.state.nh.us/IISProxy/IISProxy.dll?ContentId=4361481

**Project Activity Details**

**Activity No:** 19083  
**Submittal Date:** 01/12/1993  
**Submittal Desc:** Work Scope Submitted  
**Action Date:** 01/25/1993  
**Action Desc:** Work Scope Approved  
**Comments:**

**Project Activity Documents Details**

**Doc ID:** 4361479  
**Doc Type:** WORKSCOPE/BUDGET  
**Doc Name Title:** APPROVED WORK SCOPE FOR SITE INVESTIGATION \*\*Note: Many records provided by the department have a truncated [Doc Name Title] field.  
**Doc Submitted Date:** 01/12/1993  
**Document ID URL:** http://www2.des.state.nh.us/IISProxy/IISProxy.dll?ContentId=4361479

**Project Activity Details**

**Activity No:** 21289  
**Submittal Date:** 08/25/1993  
**Submittal Desc:** Groundwater Permit Application Received  
**Action Date:** 11/16/1993  
**Action Desc:** Groundwater Permit Issued  
**Comments:**

**Project Activity Documents Details**

**Doc ID:** 4361473  
**Doc Type:** PERMIT INFORMATION

<b>Map Key</b>	<b>Number of Records</b>	<b>Direction</b>	<b>Distance (mi/ft)</b>	<b>Elev/Diff (ft)</b>	<b>Site</b>	<b>DB</b>
----------------	--------------------------	------------------	-------------------------	-----------------------	-------------	-----------

**Doc Name Title:** GWP-910718-D-001 GROUNDWATER PERMIT ISUED \*\*Note: Many records provided by the department have a truncated [Doc Name Title] field.

**Doc Submitted Date:** 10/22/1993

**Document ID URL:** http://www2.des.state.nh.us/IISProxy/IISProxy.dll?ContentId=4361473

**Doc ID:** 4361475

**Doc Type:** PERMIT INFORMATION

**Doc Name Title:** GWP-910718-D-001 APPLICATION FOR GROUNDWATER MANAGEMENT PERMIT & REMEDIAL ACTION PLAN 13-AUG-1993 \*\*Note: Many records provided by the department have a truncated [Doc Name Title] field.

**Doc Submitted Date:** 08/25/1993

**Document ID URL:** http://www2.des.state.nh.us/IISProxy/IISProxy.dll?ContentId=4361475

**Project Activity Details**

**Activity No:** 22235

**Submittal Date:** 12/22/1993

**Submittal Desc:** Fund Reimbursement Request Received

**Action Date:** 02/01/1994

**Action Desc:** Fund Reimbursement Request Approved

**Comments:**

**Project Activity Details**

**Activity No:** 29388

**Submittal Date:**

**Submittal Desc:**

**Action Date:** 08/01/1995

**Action Desc:** Facility (UST, AST, etc) In Compliance

**Comments:**

**Project Activity Details**

**Activity No:** 23705

**Submittal Date:** 05/12/1994

**Submittal Desc:** Fund Reimbursement Request Received

**Action Date:** 07/19/1994

**Action Desc:** Fund Reimbursement Request Approved

**Comments:**

**Project Activity Details**

**Activity No:** 29400

**Submittal Date:** 07/24/1995

**Submittal Desc:** Fund Reimbursement Request Received

**Action Date:** 09/20/1995

**Action Desc:** Fund Reimbursement Request Approved

**Comments:**

**Project Activity Details**

**Activity No:** 40328

**Submittal Date:** 09/15/1997

**Submittal Desc:** Fund Reimbursement Request Received

**Action Date:** 11/19/1997

**Action Desc:** Fund Reimbursement Request Approved

**Comments:**

**Project Activity Details**

**Activity No:** 24793

**Submittal Date:** 08/22/1994

**Submittal Desc:** Fund Reimbursement Request Received

<b>Map Key</b>	<b>Number of Records</b>	<b>Direction</b>	<b>Distance (mi/ft)</b>	<b>Elev/Diff (ft)</b>	<b>Site</b>	<b>DB</b>
----------------	--------------------------	------------------	-------------------------	-----------------------	-------------	-----------

---

**Action Date:** 10/17/1994  
**Action Desc:** Fund Reimbursement Request Approved  
**Comments:**

**Project Activity Details**

**Activity No:** 26313  
**Submittal Date:** 12/22/1994  
**Submittal Desc:** Fund Reimbursement Request Received  
**Action Date:** 02/14/1995  
**Action Desc:** Fund Reimbursement Request Approved  
**Comments:**

**Project Activity Details**

**Activity No:** 28366  
**Submittal Date:** 05/15/1995  
**Submittal Desc:** Fund Reimbursement Request Received  
**Action Date:** 08/09/1995  
**Action Desc:** Fund Reimbursement Request Approved  
**Comments:**

**Project Activity Details**

**Activity No:** 33491  
**Submittal Date:** 05/10/1996  
**Submittal Desc:** Fund Reimbursement Request Received  
**Action Date:** 06/19/1996  
**Action Desc:** Fund Reimbursement Request Approved  
**Comments:**

**Project Activity Details**

**Activity No:** 36549  
**Submittal Date:** 12/17/1996  
**Submittal Desc:** Fund Reimbursement Request Received  
**Action Date:** 02/19/1997  
**Action Desc:** Fund Reimbursement Request Approved  
**Comments:**

**Project Activity Details**

**Activity No:** 42342  
**Submittal Date:** 02/11/1998  
**Submittal Desc:** Cost Recovery Payment Received  
**Action Date:** 02/12/1998  
**Action Desc:** Regulatory Action Compl.-DES File Closed  
**Comments:**

**Project Activity Documents Details**

**Doc ID:** 4361465  
**Doc Type:** CORRESPONDENCE-FROM  
**Doc Name Title:** CERTIFICATE OF NO FURTHER ACTION & FILE CLOSE OUT MEMO \*\*Note: Many records provided by the department have a truncated [Doc Name Title] field.  
**Doc Submitted Date:** 02/12/1998  
**Document ID URL:** <http://www2.des.state.nh.us/IISProxy/IISProxy.dll?ContentId=4361465>

**Project Activity Details**

**Activity No:** 19697



<b>Map Key</b>	<b>Number of Records</b>	<b>Direction</b>	<b>Distance (mi/ft)</b>	<b>Elev/Diff (ft)</b>	<b>Site</b>	<b>DB</b>
----------------	--------------------------	------------------	-------------------------	-----------------------	-------------	-----------

**Submittal Date:** 04/05/1993  
**Submittal Desc:** Site Investigation Report Received  
**Action Date:** 05/03/1993  
**Action Desc:** Site Investigation Report Approved  
**Comments:**

**Project Activity Documents Details**

**Doc ID:** 4361478  
**Doc Type:** REPORT TO DES  
**Doc Name Title:** SITE INVESTIGATION REPORT 01-APR-1993 \*\*Note: Many records provided by the department have a truncated [Doc Name Title] field.  
**Doc Submitted Date:** 04/05/1993  
**Document ID URL:** http://www2.des.state.nh.us/IISProxy/IISProxy.dll?ContentId=4361478

**Project Activity Details**

**Activity No:** 20835  
**Submittal Date:** 07/16/1993  
**Submittal Desc:** Fund Reimbursement Request Received  
**Action Date:** 09/13/1993  
**Action Desc:** Fund Reimbursement Request Approved  
**Comments:**

**Project Activity Details**

**Activity No:** 23613  
**Submittal Date:** 05/09/1994  
**Submittal Desc:** Work Scope Submitted  
**Action Date:** 06/14/1994  
**Action Desc:** Work Scope Approved  
**Comments:**

**Project Activity Documents Details**

**Doc ID:** 4361472  
**Doc Type:** WORKSCOPE/BUDGET  
**Doc Name Title:** APPROVED WORKSCOPE FOR REMEDIAL RESPONSE \*\*Note: Many records provided by the department have a truncated [Doc Name Title] field.  
**Doc Submitted Date:** 05/09/1994  
**Document ID URL:** http://www2.des.state.nh.us/IISProxy/IISProxy.dll?ContentId=4361472

**Project Activity Details**

**Activity No:** 20002  
**Submittal Date:** 04/15/1993  
**Submittal Desc:** Fund Reimbursement Request Received  
**Action Date:** 07/29/1993  
**Action Desc:** Fund Reimbursement Request Approved  
**Comments:**

**Project Activity Details**

**Activity No:** 20362  
**Submittal Date:** 06/14/1993  
**Submittal Desc:** Work Scope Submitted  
**Action Date:** 06/21/1993  
**Action Desc:** Work Scope Approved  
**Comments:**

**Project Activity Documents Details**

<b>Map Key</b>	<b>Number of Records</b>	<b>Direction</b>	<b>Distance (mi/ft)</b>	<b>Elev/Diff (ft)</b>	<b>Site</b>	<b>DB</b>
----------------	--------------------------	------------------	-------------------------	-----------------------	-------------	-----------

**Doc ID:** 4361477  
**Doc Type:** WORKSCOPE/BUDGET  
**Doc Name Title:** APPROVED WORK SCOPE FOR REMEDIAL ACTION PLAN \*\*Note: Many records provided by the department have a truncated [Doc Name Title] field.  
**Doc Submitted Date:** 06/14/1993  
**Document ID URL:** http://www2.des.state.nh.us/IISProxy/IISProxy.dll?ContentId=4361477

**Project Activity Details**

**Activity No:** 21427  
**Submittal Date:** 09/22/1993  
**Submittal Desc:** Fund Reimbursement Request Received  
**Action Date:** 11/18/1993  
**Action Desc:** Fund Reimbursement Request Approved  
**Comments:**

**Project Activity Details**

**Activity No:** 26381  
**Submittal Date:**  
**Submittal Desc:**  
**Action Date:** 01/04/1995  
**Action Desc:** Monitor. Results Viol.(GMZ, GMD Breach)  
**Comments:**

**Project Activity Details**

**Activity No:** 27655  
**Submittal Date:**  
**Submittal Desc:**  
**Action Date:** 03/28/1995  
**Action Desc:** Facility (UST, AST, etc) In Compliance  
**Comments:**

**Project Activity Details**

**Activity No:** 31968  
**Submittal Date:** 01/16/1996  
**Submittal Desc:** Fund Reimbursement Request Received  
**Action Date:** 03/07/1996  
**Action Desc:** Fund Reimbursement Request Approved  
**Comments:**

**Project Activity Details**

**Activity No:** 40757  
**Submittal Date:**  
**Submittal Desc:**  
**Action Date:** 11/06/1997  
**Action Desc:** Cost Recovery Bill Sent  
**Comments:**

**Project Activity Details**

**Activity No:** 24839  
**Submittal Date:** 08/31/1994  
**Submittal Desc:** Additional Information Received  
**Action Date:** 09/01/1994  
**Action Desc:** Active Remediation Completed  
**Comments:**

<i>Map Key</i>	<i>Number of Records</i>	<i>Direction</i>	<i>Distance (mi/ft)</i>	<i>Elev/Diff (ft)</i>	<i>Site</i>	<i>DB</i>
----------------	--------------------------	------------------	-------------------------	-----------------------	-------------	-----------

**Project Activity Documents Details**

**Doc ID:** 4361470  
**Doc Type:** REPORT TO DES  
**Doc Name Title:** REMEDIAL ACTION REPORT VOL I EXECUTION 19-AUG-1994 \*\*Note: Many records provided by the department have a truncated [Doc Name Title] field.  
**Doc Submitted Date:** 08/31/1994  
**Document ID URL:** http://www2.des.state.nh.us/IISProxy/IISProxy.dll?ContentId=4361470

**Project Activity Details**

**Activity No:** 34518  
**Submittal Date:** 07/15/1996  
**Submittal Desc:** Fund Reimbursement Request Received  
**Action Date:** 08/21/1996  
**Action Desc:** Fund Reimbursement Request Approved  
**Comments:**

**Project Activity Details**

**Activity No:** 34570  
**Submittal Date:** 08/01/1996  
**Submittal Desc:** Fund Reimbursement Request Received  
**Action Date:** 09/18/1996  
**Action Desc:** Fund Reimbursement Request Approved  
**Comments:**

**Project Activity Details**

**Activity No:** 39954  
**Submittal Date:** 08/28/1997  
**Submittal Desc:** GW Permit Modification Request Received  
**Action Date:** 11/06/1997  
**Action Desc:** Cost Recovery Bill Sent  
**Comments:**

**Project Activity Documents Details**

**Doc ID:** 4361467  
**Doc Type:** PERMIT INFORMATION  
**Doc Name Title:** GWP-910718-D-001 1997 ANNUAL WATER QUALITY MONITORING REPORT 19-AUG-1997 \*\*Note: Many records provided by the department have a truncated [Doc Name Title] field.  
**Doc Submitted Date:** 08/28/1997  
**Document ID URL:** http://www2.des.state.nh.us/IISProxy/IISProxy.dll?ContentId=4361467

**Project Activity Details**

**Activity No:** 19556  
**Submittal Date:** 03/18/1993  
**Submittal Desc:** Fund Reimbursement Request Received  
**Action Date:** 07/29/1993  
**Action Desc:** Fund Reimbursement Request Approved  
**Comments:**

**Project Activity Details**

**Activity No:** 21154  
**Submittal Date:** 08/25/1993  
**Submittal Desc:** Remedial Action Plan Submitted  
**Action Date:** 09/13/1993  
**Action Desc:** Remedial Action Plan Approved

<b>Map Key</b>	<b>Number of Records</b>	<b>Direction</b>	<b>Distance (mi/ft)</b>	<b>Elev/Diff (ft)</b>	<b>Site</b>	<b>DB</b>
----------------	--------------------------	------------------	-------------------------	-----------------------	-------------	-----------

**Comments:**

**Project Activity Details**

**Activity No:** 21307  
**Submittal Date:** 09/09/1993  
**Submittal Desc:** Fund Reimbursement Request Received  
**Action Date:** 09/29/1993  
**Action Desc:** Fund Reimbursement Request Approved  
**Comments:**

**Project Activity Details**

**Activity No:** 26467  
**Submittal Date:** 01/10/1995  
**Submittal Desc:** GW Permit Modification Request Received  
**Action Date:** 03/06/1995  
**Action Desc:** Additional Information Requested  
**Comments:**

**Project Activity Documents Details**

**Doc ID:** 4361469  
**Doc Type:** REPORT TO DES  
**Doc Name Title:** REMEDIAL ACTION REPORT VOL II MONITORING 30-DEC-1994 \*\*Note: Many records provided by the department have a truncated [Doc Name Title] field.  
**Doc Submitted Date:** 01/10/1995  
**Document ID URL:** <http://www2.des.state.nh.us/IISProxy/IISProxy.dll?ContentId=4361469>

**Doc ID:** 4361468  
**Doc Type:** PERMIT INFORMATION  
**Doc Name Title:** GWP-910718-D-001 WATER QUALITY MONITORING REPORT 10-AUG-1994 \*\*Note: Many records provided by the department have a truncated [Doc Name Title] field.  
**Doc Submitted Date:** 01/10/1995  
**Document ID URL:** <http://www2.des.state.nh.us/IISProxy/IISProxy.dll?ContentId=4361468>

**Project Activity Details**

**Activity No:** 26628  
**Submittal Date:** 01/19/1995  
**Submittal Desc:** Fund Reimbursement Request Received  
**Action Date:** 04/05/1995  
**Action Desc:** Fund Reimbursement Request Approved  
**Comments:**

**Project Activity Details**

**Activity No:** 38564  
**Submittal Date:** 05/14/1997  
**Submittal Desc:** Fund Reimbursement Request Received  
**Action Date:** 07/16/1997  
**Action Desc:** Fund Reimbursement Request Approved  
**Comments:**

**Project Activity Details**

**Activity No:** 42106  
**Submittal Date:** 02/02/1998  
**Submittal Desc:** Fund Reimbursement Request Received  
**Action Date:** 03/18/1998  
**Action Desc:** Fund Reimbursement Request Approved  
**Comments:**

<i>Map Key</i>	<i>Number of Records</i>	<i>Direction</i>	<i>Distance (mi/ft)</i>	<i>Elev/Diff (ft)</i>	<i>Site</i>	<i>DB</i>
----------------	--------------------------	------------------	-------------------------	-----------------------	-------------	-----------

**Project Activity Details**

**Activity No:** 8528  
**Submittal Date:** 07/01/1991  
**Submittal Desc:** Site Investigation Report Received  
**Action Date:** 05/26/1992  
**Action Desc:** Additional Information Requested  
**Comments:**

**Project Activity Documents Details**

**Doc ID:** 4361482  
**Doc Type:** REPORT TO DES  
**Doc Name Title:** SITE EVALUATION REPORT 14-JUN-1991 \*\*Note: Many records provided by the department have a truncated [Doc Name Title] field.  
**Doc Submitted Date:** 07/01/1991  
**Document ID URL:** http://www2.des.state.nh.us/IISProxy/IISProxy.dll?ContentId=4361482

**Project Activity Details**

**Activity No:** 15629  
**Submittal Date:** 12/16/1992  
**Submittal Desc:** Fund Reimbursement Request Received  
**Action Date:** 05/21/1993  
**Action Desc:** Fund Reimbursement Request Approved  
**Comments:**

**Permits Details**

<b>Permit Seq No:</b> 549	<b>Permit No:</b> GWP-910718-D-001
<b>Permit Type:</b> MANAGEMENT	<b>Application Date:</b> 08/23/1993
<b>Permittee Name:</b> HERITAGE HILLS APARTMENTS	<b>Issue Date:</b> 10/22/1993
<b>Permittee Addr 1:</b> 149 PORTLAND AVE., OFFICE	<b>Expiration Date:</b> 02/12/1998
<b>Permittee Addr 2:</b>	<b>Revision Date 1:</b>
<b>Permittee Town:</b> DOVER	<b>Revision Date 2:</b>
<b>Permittee State:</b> NH	<b>Revision Date 3:</b>
<b>Permittee Zip:</b> 03820	<b>Revision Date 4:</b>

**Permit Submittals Details**

**Due Date:** 05/31/1997  
**Received Date:** 04/30/1997  
**Sampling Date:**  
**Sample Description:** GG-1 & MW-203 <AGQS;no sampled MW-202  
**Sample Comments:**

**Due Date:** 08/31/1994  
**Received Date:** 01/10/1995  
**Sampling Date:**  
**Sample Description:** 2nd copy;BTEX>AGQS GG-1 but decreasing  
**Sample Comments:**

**Due Date:** 05/31/1996  
**Received Date:** 05/08/1996  
**Sampling Date:**  
**Sample Description:** Benzene=11 ppb in GG-1  
**Sample Comments:**

**Due Date:** 05/31/1994  
**Received Date:** 08/18/1994  
**Sampling Date:**  
**Sample Description:** results received;G-1 > AGQS!!!

<b>Map Key</b>	<b>Number of Records</b>	<b>Direction</b>	<b>Distance (mi/ft)</b>	<b>Elev/Diff (ft)</b>	<b>Site</b>	<b>DB</b>
<b>Sample Comments:</b>		benzene,toluene,ethyl-benzene,xylenes-MTBE=75,200				
<b>Due Date:</b>		12/31/1996				
<b>Received Date:</b>		12/06/1996				
<b>Sampling Date:</b>						
<b>Sample Description:</b>		GG-1 Benz=7ppb;No sampling of MW-202				
<b>Sample Comments:</b>						
<b>Due Date:</b>		12/31/1994				
<b>Received Date:</b>		01/10/1995				
<b>Sampling Date:</b>						
<b>Sample Description:</b>		Only Benzene at 250ppb in GG-1 >AGQS				
<b>Sample Comments:</b>						
<b>Due Date:</b>		08/31/1996				
<b>Received Date:</b>		07/23/1996				
<b>Sampling Date:</b>						
<b>Sample Description:</b>		Benzene=9ppb in GG-1				
<b>Sample Comments:</b>						
<b>Due Date:</b>		08/31/1995				
<b>Received Date:</b>		07/24/1995				
<b>Sampling Date:</b>						
<b>Sample Description:</b>		benzene= 94 ppb in GG-1				
<b>Sample Comments:</b>						
<b>Due Date:</b>		08/31/1997				
<b>Received Date:</b>		08/28/1997				
<b>Sampling Date:</b>						
<b>Sample Description:</b>		Sampled only GG-1 & MW-203;No >AGQS				
<b>Sample Comments:</b>						
<b>Due Date:</b>						
<b>Received Date:</b>						
<b>Sampling Date:</b>						
<b>Sample Description:</b>		EPA 8020 or 602 + MTBE				
<b>Sample Comments:</b>						
<b>Due Date:</b>						
<b>Received Date:</b>						
<b>Sampling Date:</b>						
<b>Sample Description:</b>		MW-202, 203, GG-1 (replacement)				
<b>Sample Comments:</b>						
<b>Due Date:</b>		12/31/1993				
<b>Received Date:</b>		01/01/2001				
<b>Sampling Date:</b>						
<b>Sample Description:</b>		will sample in fall per RPM				
<b>Sample Comments:</b>						
<b>Due Date:</b>		05/31/1995				
<b>Received Date:</b>		05/18/1995				
<b>Sampling Date:</b>						
<b>Sample Description:</b>		benzene = 170 ppb in GG-1				
<b>Sample Comments:</b>						
<b>Due Date:</b>		12/31/1995				
<b>Received Date:</b>		11/30/1995				
<b>Sampling Date:</b>						
<b>Sample Description:</b>		Benzene = 100 ppb in GG-1				
<b>Sample Comments:</b>						
<b>Owners</b>						
<b>Owner Company:</b>		MOUNT CHASE REALTY TRUST				
<b>Owner First Name:</b>		KEITH				
<b>Owner Last Name:</b>		FRIZZELL				
<b>Owner Address 1:</b>		ROYAL OAKS APARTMENTS				



Map Key	Number of Records	Direction	Distance (mi/ft)	Elev/Diff (ft)	Site	DB
---------	-------------------	-----------	------------------	----------------	------	----

**Owner Address 2:** 149 PORTLAND AVENUE  
**Owner Town:** DOVER  
**Owner State:** NH  
**Owner Zip:** 03820  
**Owner Phone:**  
**Owner Title:**

**OneStop Data Mapper - Remediation Sites**

<b>Master ID:</b>	1326	<b>GIS Type:</b>	PROJECT
<b>Project No:</b>	3044	<b>Workload:</b>	Low priority.
<b>Project Type:</b>	LUST	<b>Latitude:</b>	43.202553
<b>Site Name:</b>	HERITAGE HILL APARTMENTS	<b>Longitude:</b>	-70.863042
<b>Address:</b>	149 PORTLAND AVE	<b>Collect Method:</b>	
<b>Town:</b>	DOVER	<b>Staff:</b>	CLOSED
<b>Geometry:</b>			
<b>Risk:</b>	No sources, no ambient groundwater quality standard violations onsite.		
<b>Onestop Link:</b>	http://www4.des.state.nh.us/DESONestop/PRSDetail.aspx?ID=0003044&Type=PRS		

<a href="#">32</a>	1 of 1	SW	0.36 / 1,889.12	61.91 / -22	WAPPLER PROPERTY 34 NEW YORK STREET DOVER NH	LST
--------------------	--------	----	--------------------	----------------	----------------------------------------------------	-----

**Site No:** 200703055  
**Site Name:** WAPPLER PROPERTY

**Projects Details**

<b>Project No:</b>	16637	<b>Resp Party Company:</b>	SARAH WAPPLER
<b>Discovery Date:</b>	03/22/2007	<b>Resp Party Addr 1:</b>	10 PARADE ROAD
<b>Eligible:</b>	UNKNOWN OR NOT YET ACHIEVED	<b>Resp Party Addr 2:</b>	PO BOX 24
<b>Elig Determine on:</b>		<b>Resp Party Town:</b>	DEERFIELD
<b>MTBE:</b>	No	<b>Resp Party State:</b>	NH
<b>Brownfield:</b>	No	<b>Resp Party Zip:</b>	03037
<b>Wellhead Prot Area:</b>	No	<b>Resp Party Phone:</b>	603-463-3747
<b>Assigned to:</b>	CLOSED		
<b>Project Type:</b>	On-premise Use Facility Containing Fuel Oil		
<b>Risk Level:</b>	NO SOURCES/NO AGQS VIO'S FROM ONSITE		
<b>Facility ID:</b>			
<b>OPUF Type:</b>			
<b>Project Name:</b>			
<b>Project Manager:</b>			
<b>Resp Party First Name:</b>			
<b>Resp Party Last Name:</b>			
<b>Resp Party Title:</b>			

**Project Activity Details**

**Activity No:** 130364  
**Submittal Date:** 11/26/2007  
**Submittal Desc:** Additional Information Received  
**Action Date:** 12/13/2007  
**Action Desc:** Regulatory Action Compl.-DES File Closed  
**Comments:**

**Project Activity Documents Details**

**Doc Type:** CORRESPONDENCE-FROM  
**Doc Name Title:** CERTIFICATE OF NO FURTHER ACTION IN RESPONSE TO SUB-SLAB INVESTIGATION REPORT PREPARED BY ALLSEASONS ENVIRONMENTAL LLC DATED JULY 31 2007 \*\*Note: Many records provided by the department have a truncated [Doc Name Title] field.  
**Doc Submitted Date:** 12/13/2007  
**Document ID URL:** http://www2.des.state.nh.us/IISProxy/IISProxy.dll?ContentId=4056451

Map Key	Number of Records	Direction	Distance (mi/ft)	Elev/Diff (ft)	Site	DB
---------	-------------------	-----------	------------------	----------------	------	----

**Doc Type:** REPORT TO DES  
**Doc Name Title:** SUB-SLAB INVESTIGATION 31-JUL-2007 \*\*Note: Many records provided by the department have a truncated [Doc Name Title] field.  
**Doc Submitted Date:** 11/26/2007  
**Document ID URL:** http://www2.des.state.nh.us/IISProxy/IISProxy.dll?ContentId=4055298

**Project Activity Details**

**Activity No:** 122152  
**Submittal Date:** 03/23/2007  
**Submittal Desc:** Discharge of a Regulated Substance  
**Action Date:** 03/23/2007  
**Action Desc:** Additional Information Requested  
**Comments:**

**Project Activity Documents Details**

**Doc Type:** CORRESPONDENCE-FROM  
**Doc Name Title:** RESPONSE TO A FUEL OIL RELEASE AT 34 NEW YORK STREET DOVER \*\*Note: Many records provided by the department have a truncated [Doc Name Title] field.  
**Doc Submitted Date:** 10/17/2007  
**Document ID URL:** http://www2.des.state.nh.us/IISProxy/IISProxy.dll?ContentId=4049638

**Doc Type:** REPORT FROM DES  
**Doc Name Title:** PETROLEUM DISCHARGE INCIDENT REPORT \*\*Note: Many records provided by the department have a truncated [Doc Name Title] field.  
**Doc Submitted Date:** 04/24/2008  
**Document ID URL:** http://www2.des.state.nh.us/IISProxy/IISProxy.dll?ContentId=4075114

**Incident Details**

<b>Incident Date:</b>	03/22/2007	<b>Alt Water Supply:</b>	NO
<b>Notification Date:</b>	03/23/2007	<b>Bottled Wtr Supplied:</b>	NO
<b>Substance Name:</b>	#2 FUEL OIL	<b>Free Prod Removal:</b>	NO
<b>Spill Origin:</b>	OTHER SPILL ORIGINS	<b>Indoor Air Trtmnt:</b>	NO
<b>Spill Amount:</b>	25	<b>POE Water Trtmnt:</b>	NO
<b>Units:</b>	GALLONS	<b>Vapor Abatement:</b>	NO
<b>Staff:</b>	EVANS		
<b>Comments:</b>			

**Owners**

**Owner Company:**  
**Owner First Name:**  
**Owner Last Name:**  
**Owner Address 1:**  
**Owner Address 2:**  
**Owner Town:**  
**Owner State:**  
**Owner Zip:**  
**Owner Phone:**

**OneStop Data Mapper - Remediation Sites**

<b>Master ID:</b>	62138	<b>GIS Type:</b>	PROJECT
<b>Project No:</b>	16637	<b>Workload:</b>	Low priority.
<b>Project Type:</b>	OPUF	<b>Latitude:</b>	43.201152
<b>Site Name:</b>	WAPPLER PROPERTY	<b>Longitude:</b>	-70.873785
<b>Address:</b>	34 NEW YORK STREET	<b>Collect Method:</b>	
<b>Town:</b>	DOVER	<b>Staff:</b>	CLOSED
<b>Geometry:</b>			
<b>Risk:</b>	No sources, no ambient groundwater quality standard violations onsite.		

Map Key	Number of Records	Direction	Distance (mi/ft)	Elev/Diff (ft)	Site	DB
---------	-------------------	-----------	------------------	----------------	------	----

Onestop Link: <http://www4.des.state.nh.us/DEOneStop/PRSDetail.aspx?ID=0016637&Type=PRS>

<a href="#">33</a>	1 of 1	SW	0.38 / 1,995.50	70.27 / -13	ROBBINS AUTO PARTS 13 PARK ST DOVER NH	LST
--------------------	--------	----	--------------------	----------------	----------------------------------------------	-----

Site No: 198604173  
Site Name: ROBBINS AUTO PARTS

**Projects Details**

<b>Project No:</b>	29594	<b>Resp Party Company:</b>	WOODBURY MILLS LIMITED PARTNERSHIP
<b>Discovery Date:</b>	01/25/2012	<b>Resp Party Addr 1:</b>	DBA WOODBURY MILLS APARTMENTS
<b>Eligible:</b>	ELIGIBLE	<b>Resp Party Addr 2:</b>	PO BOX 466
<b>Elig Determine on:</b>	12/19/2013	<b>Resp Party Town:</b>	PORTSMOUTH
<b>MTBE:</b>	No	<b>Resp Party State:</b>	NH
<b>Brownfield:</b>	No	<b>Resp Party Zip:</b>	03802
<b>Wellhead Prot Area:</b>	No	<b>Resp Party Phone:</b>	603-766-3131
<b>Assigned to:</b>	CLOSED		
<b>Project Type:</b>	On-premise Use Facility Containing Fuel Oil		
<b>Risk Level:</b>	NO SOURCES/NO AGQS VIO'S FROM ONSITE		
<b>Facility ID:</b>			
<b>OPUF Type:</b>			
<b>Project Name:</b>			
<b>Project Manager:</b>			
<b>Resp Party First Name:</b>			
<b>Resp Party Last Name:</b>			
<b>Resp Party Title:</b>			

**Project Activity Details**

**Activity No:** 208074  
**Submittal Date:** 05/14/2014  
**Submittal Desc:** Fund Reimbursement Request Received  
**Action Date:** 05/21/2014  
**Action Desc:** Fund Reimbursement Request Approved  
**Comments:** APPROVED BY DES

**Project Activity Documents Details**

<b>Doc Type:</b>	CORRESPONDENCE-FROM
<b>Doc Name Title:</b>	COST RECOVERY INVOICE **Note: Many records provided by the department have a truncated [Doc Name Title] field.
<b>Doc Submitted Date:</b>	05/14/2014
<b>Document ID URL:</b>	<a href="http://www2.des.state.nh.us/IISProxy/IISProxy.dll?ContentId=4497895">http://www2.des.state.nh.us/IISProxy/IISProxy.dll?ContentId=4497895</a>
<b>Doc Type:</b>	REIMBURSEMENT
<b>Doc Name Title:</b>	NOTICE OF REIMBURSEMENT NO. 2 **Note: Many records provided by the department have a truncated [Doc Name Title] field.
<b>Doc Submitted Date:</b>	05/21/2014
<b>Document ID URL:</b>	<a href="http://www2.des.state.nh.us/IISProxy/IISProxy.dll?ContentId=4498954">http://www2.des.state.nh.us/IISProxy/IISProxy.dll?ContentId=4498954</a>

**Project Activity Details**

**Activity No:** 191214  
**Submittal Date:** 12/13/2012  
**Submittal Desc:** Additional Information Received  
**Action Date:** 12/31/2012  
**Action Desc:** Additional Information Requested  
**Comments:** REMOVE CLOSED IN PLACE TANK, SUBMIT TANK CLOSURE REPORT, CONTAMINATED SOIL REMOVAL IS ELIGIBLE IF PREAPPROVED

<i>Map Key</i>	<i>Number of Records</i>	<i>Direction</i>	<i>Distance (mi/ft)</i>	<i>Elev/Diff (ft)</i>	<i>Site</i>	<i>DB</i>
----------------	--------------------------	------------------	-------------------------	-----------------------	-------------	-----------

**Project Activity Documents Details**

**Doc Type:** CORRESPONDENCE-FROM  
**Doc Name Title:** RESPONSE TO PHASE I SITE ASSESSMENT + PHASE II ENVIRONMENTAL SITE ASSESSMENT & ADDITIONAL INFORMATION \*\*Note: Many records provided by the department have a truncated [Doc Name Title] field.  
**Doc Submitted Date:** 12/31/2012  
**Document ID URL:** http://www2.des.state.nh.us/IISProxy/IISProxy.dll?ContentId=4428444

**Doc Type:** REPORT TO DES  
**Doc Name Title:** PHASE II ENVIRONMENTAL SITE ASSESSMENT - ADDITIONAL INFORMATION 29-MAR-2012 \*\*Note: Many records provided by the department have a truncated [Doc Name Title] field.  
**Doc Submitted Date:** 12/13/2012  
**Document ID URL:** http://www2.des.state.nh.us/IISProxy/IISProxy.dll?ContentId=4424636

**Project Activity Details**

**Activity No:** 200940  
**Submittal Date:** 09/16/2013  
**Submittal Desc:** Additional Information Received  
**Action Date:** 05/13/2014  
**Action Desc:** Regulatory Action Compl.-DES File Closed  
**Comments:**

**Project Activity Documents Details**

**Doc Type:** CORRESPONDENCE-FROM  
**Doc Name Title:** FILE CLOSE-OUT MEMO \*\*Note: Many records provided by the department have a truncated [Doc Name Title] field.  
**Doc Submitted Date:** 05/14/2014  
**Document ID URL:** http://www2.des.state.nh.us/IISProxy/IISProxy.dll?ContentId=4497898

**Doc Type:** REPORT TO DES  
**Doc Name Title:** SOIL DISPOSAL REPORT 12-SEP-2013 \*\*Note: Many records provided by the department have a truncated [Doc Name Title] field.  
**Doc Submitted Date:** 09/16/2013  
**Document ID URL:** http://www2.des.state.nh.us/IISProxy/IISProxy.dll?ContentId=4467006

**Doc Type:** CORRESPONDENCE-FROM  
**Doc Name Title:** CERTIFICATE OF NO FURTHER ACTION \*\*Note: Many records provided by the department have a truncated [Doc Name Title] field.  
**Doc Submitted Date:** 05/13/2014  
**Document ID URL:** http://www2.des.state.nh.us/IISProxy/IISProxy.dll?ContentId=4497894

**Project Activity Details**

**Activity No:** 207796  
**Submittal Date:** 05/06/2014  
**Submittal Desc:** Fund Reimbursement Request Received  
**Action Date:** 05/21/2014  
**Action Desc:** Fund Reimbursement Request Approved  
**Comments:** APPROVED BY DES

**Project Activity Documents Details**

**Doc Type:** REIMBURSEMENT  
**Doc Name Title:** REIMBURSEMENT REQ. NO. 1 \*\*Note: Many records provided by the department have a truncated [Doc Name Title] field.  
**Doc Submitted Date:** 05/06/2014  
**Document ID URL:** http://www2.des.state.nh.us/IISProxy/IISProxy.dll?ContentId=4493312

**Doc Type:** REIMBURSEMENT  
**Doc Name Title:** NOTICE OF REIMBURSEMENT NO. 1 \*\*Note: Many records provided by the department have a truncated [Doc Name Title] field.

<b>Map Key</b>	<b>Number of Records</b>	<b>Direction</b>	<b>Distance (mi/ft)</b>	<b>Elev/Diff (ft)</b>	<b>Site</b>	<b>DB</b>
----------------	--------------------------	------------------	-------------------------	-----------------------	-------------	-----------

**Doc Submitted Date:** 05/21/2014  
**Document ID URL:** http://www2.des.state.nh.us/IISProxy/IISProxy.dll?ContentId=4498957

**Project Activity Details**

**Activity No:** 191283  
**Submittal Date:** 12/17/2012  
**Submittal Desc:** Additional Information Received  
**Action Date:** 12/31/2012  
**Action Desc:** Technical Report Approved  
**Comments:** SEE 191214

**Project Activity Documents Details**

**Doc Type:** REPORT TO DES  
**Doc Name Title:** PHASE I ENVIRONMENTAL SITE ASSESSMENT REPORT FOR WOODBURY MILLS \*\*Note: Many records provided by the department have a truncated [Doc Name Title] field.  
**Doc Submitted Date:** 02/28/2012  
**Document ID URL:** http://www2.des.state.nh.us/IISProxy/IISProxy.dll?ContentId=4424919

**Project Activity Details**

**Activity No:** 196519  
**Submittal Date:** 05/09/2013  
**Submittal Desc:** Work Scope Submitted  
**Action Date:** 05/14/2013  
**Action Desc:** Work Scope Approved  
**Comments:** DEADLINE EXTENDED TO AUGUST 15, 2013

**Project Activity Documents Details**

**Doc Type:** WORKSCOPE/BUDGET  
**Doc Name Title:** APPROVED WORK SCOPE AUTHORIZATION FOR CONTAMINATED SOIL DISPOSAL \*\*Note: Many records provided by the department have a truncated [Doc Name Title] field.  
**Doc Submitted Date:** 05/14/2013  
**Document ID URL:** http://www2.des.state.nh.us/IISProxy/IISProxy.dll?ContentId=4443663

**Doc Type:** CORRESPONDENCE  
**Doc Name Title:** EMAIL EXCHANGE REGARDING WORK SCOPE AUTHORIZATION FOR SOIL TRANSPORTATION & DISPOSAL \*\*Note: Many records provided by the department have a truncated [Doc Name Title] field.  
**Doc Submitted Date:** 05/08/2013  
**Document ID URL:** http://www2.des.state.nh.us/IISProxy/IISProxy.dll?ContentId=4441458

**Doc Type:** CORRESPONDENCE-TO  
**Doc Name Title:** EMAIL WITH ATTACHED UST CLOSURE REPORT & WORK SCOPE AUTHORIZATION \*\*Note: Many records provided by the department have a truncated [Doc Name Title] field.  
**Doc Submitted Date:** 05/09/2013  
**Document ID URL:** http://www2.des.state.nh.us/IISProxy/IISProxy.dll?ContentId=4443664

**Project Activity Details**

**Activity No:** 191213  
**Submittal Date:** 12/13/2012  
**Submittal Desc:** Additional Information Received  
**Action Date:** 12/31/2012  
**Action Desc:** Technical Report Approved  
**Comments:** SEE 191214

**Project Activity Documents Details**

**Doc Type:** REPORT TO DES  
**Doc Name Title:** PHASE II ENVIRONMENTAL SITE ASSESSMENT 29-FEB-2012 \*\*Note: Many records provided by the

Map Key	Number of Records	Direction	Distance (mi/ft)	Elev/Diff (ft)	Site	DB
---------	-------------------	-----------	------------------	----------------	------	----

department have a truncated [Doc Name Title] field.  
**Doc Submitted Date:** 12/13/2012  
**Document ID URL:** http://www2.des.state.nh.us/IISProxy/IISProxy.dll?ContentId=4424637

**Project Activity Details**

**Activity No:** 196986  
**Submittal Date:** 05/09/2013  
**Submittal Desc:** Tank Closure Report  
**Action Date:** 07/24/2013  
**Action Desc:** Technical Report Approved  
**Comments:** TANK CLOSURE APPROVED, REPORT OF STOCKPILED SOIL REMOVAL OVERDUE- SEE 196519

**Project Activity Documents Details**

**Doc Type:** CORRESPONDENCE-FROM  
**Doc Name Title:** RESPONSE TO CLOSURE REPORT FOR TANK 2 \*\*Note: Many records provided by the department have a truncated [Doc Name Title] field.  
**Doc Submitted Date:** 07/24/2013  
**Document ID URL:** http://www2.des.state.nh.us/IISProxy/IISProxy.dll?ContentId=4463728

**Project Activity Details**

**Activity No:** 203616  
**Submittal Date:** 12/02/2013  
**Submittal Desc:** Fund Eligibility Information Received  
**Action Date:** 12/19/2013  
**Action Desc:** Fund Eligibility Approved  
**Comments:**

**Project Activity Documents Details**

**Doc Type:** REIMBURSEMENT  
**Doc Name Title:** FUND ELIGIBILITY DOCUMENTS 02-DEC-2013 \*\*Note: Many records provided by the department have a truncated [Doc Name Title] field.  
**Doc Submitted Date:** 12/02/2013  
**Document ID URL:** http://www2.des.state.nh.us/IISProxy/IISProxy.dll?ContentId=4479417

**Owners**

**Owner Company:** WOODBURY MILLS LIMITED PARTNERSHIP  
**Owner First Name:**  
**Owner Last Name:**  
**Owner Address 1:** PO BOX 466  
**Owner Address 2:**  
**Owner Town:** PORTSMOUTH  
**Owner State:** NH  
**Owner Zip:** 03802  
**Owner Phone:** 603-766-3131

**OneStop Data Mapper - Remediation Sites**

<b>Master ID:</b>	1323	<b>GIS Type:</b>	PROJECT
<b>Project No:</b>	29594	<b>Workload:</b>	Low priority.
<b>Project Type:</b>	OPUF	<b>Latitude:</b>	43.202027
<b>Site Name:</b>	ROBBINS AUTO PARTS INC	<b>Longitude:</b>	-70.874517
<b>Address:</b>	13 PARK ST	<b>Collect Method:</b>	ADDRESS GEOCODED
<b>Town:</b>	DOVER	<b>Staff:</b>	CLOSED
<b>Geometry:</b>			
<b>Risk:</b>	No sources, no ambient groundwater quality standard violations onsite.		
<b>Onestop Link:</b>	http://www4.des.state.nh.us/DESOneStop/PRSDetail.aspx?ID=0029594&Type=PRS		



Map Key	Number of Records	Direction	Distance (mi/ft)	Elev/Diff (ft)	Site	DB
<a href="#">34</a>	1 of 1	WSW	0.38 / 2,005.11	85.25 / 1	STUDIO 590 590 CENTRAL AVE DOVER NH	LUST

Site No: 198906039  
Site Name: STUDIO 590

#### Projects Details

<b>Project No:</b>	1069	<b>Resp Party Company:</b>	CARMELA CRAGIN
<b>Discovery Date:</b>	02/27/1989	<b>Resp Party Addr 1:</b>	209 CASS ST.
<b>Eligible:</b>	PERMANENTLY ELIGIBLE	<b>Resp Party Addr 2:</b>	
<b>Elig Determine on:</b>	11/11/1911	<b>Resp Party Town:</b>	PORTSMOUTH
<b>MTBE:</b>	No	<b>Resp Party State:</b>	NH
<b>Brownfield:</b>	No	<b>Resp Party Zip:</b>	03801
<b>Wellhead Prot Area:</b>	Unknown	<b>Resp Party Phone:</b>	
<b>Assigned to:</b>	CLOSED		
<b>Project Type:</b>	Leaking Underground Storage Tank		
<b>Risk Level:</b>	NO SOURCES/NO AGQS VIO'S FROM ONSITE		
<b>Facility ID:</b>			
<b>OPUF Type:</b>			
<b>Project Name:</b>			
<b>Project Manager:</b>			
<b>Resp Party First Name:</b>			
<b>Resp Party Last Name:</b>			
<b>Resp Party Title:</b>			

#### Project Documents Details

**Doc ID:** 4361091  
**Doc Type:** CORRESPONDENCE  
**Doc Name Title:** CORRESPONDENCE 02/07/1989 TO 04/20/1992  
**Doc Submitted Date:** 02/07/1989  
**Document ID URL:** <http://www2.des.state.nh.us/IISProxy/IISProxy.dll?ContentId=4361091>

#### Project Activity Details

**Activity No:** 12460  
**Submittal Date:** 03/13/1992  
**Submittal Desc:** Additional Information Received  
**Action Date:** 04/16/1992  
**Action Desc:** Regulatory Action Compl.-DES File Closed  
**Comments:**

#### Project Activity Documents Details

**Doc ID:** 4361088  
**Doc Type:** CORRESPONDENCE-FROM  
**Doc Name Title:** CERTIFICATE OF NO FURTHER ACTION & FILE CLOSE OUT MEMO \*\*Note: Many records provided by the department have a truncated [Doc Name Title] field.  
**Doc Submitted Date:** 04/16/1992  
**Document ID URL:** <http://www2.des.state.nh.us/IISProxy/IISProxy.dll?ContentId=4361088>

**Doc ID:** 4361089  
**Doc Type:** MONITORING NONPERMIT  
**Doc Name Title:** DECEMBER 1991 SAMPLING RESULTS \*\*Note: Many records provided by the department have a truncated [Doc Name Title] field.  
**Doc Submitted Date:** 03/13/1992  
**Document ID URL:** <http://www2.des.state.nh.us/IISProxy/IISProxy.dll?ContentId=4361089>

#### Project Activity Details

Map Key	Number of Records	Direction	Distance (mi/ft)	Elev/Diff (ft)	Site	DB
---------	-------------------	-----------	------------------	----------------	------	----

**Activity No:** 15414  
**Submittal Date:** 11/24/1992  
**Submittal Desc:** Fund Reimbursement Request Received  
**Action Date:** 04/23/1993  
**Action Desc:** Fund Reimbursement Request Approved  
**Comments:**

**Project Activity Details**

**Activity No:** 4479  
**Submittal Date:** 12/27/1989  
**Submittal Desc:** Additional Information Received  
**Action Date:** 03/20/1990  
**Action Desc:**  
**Comments:**

**Project Activity Details**

**Activity No:** 12866  
**Submittal Date:** 01/08/1992  
**Submittal Desc:** Additional Information Received  
**Action Date:** 04/16/1992  
**Action Desc:** Regulatory Action Compl.-DES File Closed  
**Comments:**

**Project Activity Details**

**Activity No:** 27710  
**Submittal Date:**  
**Submittal Desc:**  
**Action Date:** 04/04/1995  
**Action Desc:** Facility (UST, AST, etc) In Compliance  
**Comments:**

**Owners**

**Owner Company:** CARMELA CRAGIN  
**Owner First Name:**  
**Owner Last Name:**  
**Owner Address 1:** 209 CASS ST.  
**Owner Address 2:**  
**Owner Town:** PORTSMOUTH  
**Owner State:** NH  
**Owner Zip:** 03801  
**Owner Phone:**  
**Owner Title:**

**OneStop Data Mapper - Remediation Sites**

<b>Master ID:</b> 1337	<b>GIS Type:</b> PROJECT
<b>Project No:</b> 1069	<b>Workload:</b> Low priority.
<b>Project Type:</b> LUST	<b>Latitude:</b> 43.202758
<b>Site Name:</b> STUDIO 590	<b>Longitude:</b> -70.876038
<b>Address:</b> 590 CENTRAL AVE	<b>Collect Method:</b>
<b>Town:</b> DOVER	<b>Staff:</b> CLOSED
<b>Geometry:</b>	
<b>Risk:</b> No sources, no ambient groundwater quality standard violations onsite.	
<b>Onestop Link:</b> <a href="http://www4.des.state.nh.us/DESONestop/PRSDetail.aspx?ID=0001069&amp;Type=PRS">http://www4.des.state.nh.us/DESONestop/PRSDetail.aspx?ID=0001069&amp;Type=PRS</a>	

<a href="#">35</a>	1 of 1	SW	0.39 / 2,078.67	68.01 / -16	SHEA PROPERTY 18B NEW YORK STREET DOVER NH	LST
--------------------	--------	----	--------------------	----------------	--------------------------------------------------	-----

Map Key	Number of Records	Direction	Distance (mi/ft)	Elev/Diff (ft)	Site	DB
---------	-------------------	-----------	------------------	----------------	------	----

Site No: 201109052  
 Site Name: SHEA PROPERTY

**Projects Details**

<b>Project No:</b>	27041	<b>Resp Party Company:</b>	GEORGE SHEA
<b>Discovery Date:</b>	09/17/2011	<b>Resp Party Addr 1:</b>	18 WALKER AVE
<b>Eligible:</b>	ELIGIBLE	<b>Resp Party Addr 2:</b>	
<b>Elig Determine on:</b>	12/05/2011	<b>Resp Party Town:</b>	KITTERY
<b>MTBE:</b>	No	<b>Resp Party State:</b>	ME
<b>Brownfield:</b>	No	<b>Resp Party Zip:</b>	03904
<b>Wellhead Prot Area:</b>	No	<b>Resp Party Phone:</b>	207-332-5793
<b>Assigned to:</b>	CLOSED		
<b>Project Type:</b>	On-premise Use Facility Containing Fuel Oil		
<b>Risk Level:</b>	NO SOURCES/NO AGQS VIO'S FROM ONSITE		
<b>Facility ID:</b>			
<b>OPUF Type:</b>			
<b>Project Name:</b>			
<b>Project Manager:</b>			
<b>Resp Party First Name:</b>			
<b>Resp Party Last Name:</b>			
<b>Resp Party Title:</b>			

**Project Activity Details**

Activity No: 175047  
 Submittal Date: 10/05/2011  
 Submittal Desc: Initial Response Workscope Rcvd(OPUF)  
 Action Date: 10/06/2011  
 Action Desc: Work Scope Approved  
 Comments:

**Project Activity Documents Details**

Doc Type: WORKSCOPE/BUDGET  
 Doc Name Title: APPROVED WORK SCOPE AUTHORIZATION FOR ONE DAY HAND DIG & BACKFILL \*\*Note: Many records provided by the department have a truncated [Doc Name Title] field.  
 Doc Submitted Date: 10/05/2011  
 Document ID URL: http://www2.des.state.nh.us/IISProxy/IISProxy.dll?ContentId=4326121

**Project Activity Details**

Activity No: 177439  
 Submittal Date: 11/17/2011  
 Submittal Desc: Fund Eligibility Information Received  
 Action Date: 12/05/2011  
 Action Desc: Fund Eligibility Approved  
 Comments:

**Project Activity Documents Details**

Doc Type: REIMBURSEMENT  
 Doc Name Title: FUND ELIGIBILITY DOCUMENTS 17-NOV-2011 \*\*Note: Many records provided by the department have a truncated [Doc Name Title] field.  
 Doc Submitted Date: 11/17/2011  
 Document ID URL: http://www2.des.state.nh.us/IISProxy/IISProxy.dll?ContentId=4336034

**Project Activity Details**

Activity No: 179757  
 Submittal Date:

<b>Map Key</b>	<b>Number of Records</b>	<b>Direction</b>	<b>Distance (mi/ft)</b>	<b>Elev/Diff (ft)</b>	<b>Site</b>	<b>DB</b>
----------------	--------------------------	------------------	-------------------------	-----------------------	-------------	-----------

**Submittal Desc:**  
**Action Date:** 10/14/2011  
**Action Desc:** Field Site Inspection  
**Comments:**

**Project Activity Documents Details**

**Doc Type:** REPORT FROM DES  
**Doc Name Title:** SITE INVESTIGATION SUMMARY REPORT \*\*Note: Many records provided by the department have a truncated [Doc Name Title] field.  
**Doc Submitted Date:** 10/14/2011  
**Document ID URL:** http://www2.des.state.nh.us/IISProxy/IISProxy.dll?ContentId=4346461

**Project Activity Details**

**Activity No:** 179943  
**Submittal Date:** 02/06/2012  
**Submittal Desc:** Fund Reimbursement Request Received  
**Action Date:** 02/22/2012  
**Action Desc:** Fund Reimbursement Request Approved  
**Comments:** APPROVED BY DES

**Project Activity Documents Details**

**Doc Type:** REIMBURSEMENT  
**Doc Name Title:** REIMBURSEMENT REQ. NO. 1 \*\*Note: Many records provided by the department have a truncated [Doc Name Title] field.  
**Doc Submitted Date:** 02/06/2012  
**Document ID URL:** http://www2.des.state.nh.us/IISProxy/IISProxy.dll?ContentId=4346763

**Doc Type:** REIMBURSEMENT  
**Doc Name Title:** NOTICE OF REIMBURSEMENT NO. 1 \*\*Note: Many records provided by the department have a truncated [Doc Name Title] field.  
**Doc Submitted Date:** 02/22/2012  
**Document ID URL:** http://www2.des.state.nh.us/IISProxy/IISProxy.dll?ContentId=4349481

**Project Activity Details**

**Activity No:** 174669  
**Submittal Date:** 09/21/2011  
**Submittal Desc:** Discharge of a Regulated Substance  
**Action Date:** 09/21/2011  
**Action Desc:** Field Site Inspection  
**Comments:**

**Project Activity Documents Details**

**Doc Type:** REPORT FROM DES  
**Doc Name Title:** RECORD OF TELEPHONE CONVERSATIONS AND ACTIVITY REPORT \*\*Note: Many records provided by the department have a truncated [Doc Name Title] field.  
**Doc Submitted Date:** 09/21/2011  
**Document ID URL:** http://www2.des.state.nh.us/IISProxy/IISProxy.dll?ContentId=4326072

**Project Activity Details**

**Activity No:** 177140  
**Submittal Date:** 11/08/2011  
**Submittal Desc:** Additional Information Received  
**Action Date:** 11/23/2011  
**Action Desc:** No Action Necessary (Report filed)  
**Comments:**

Map Key	Number of Records	Direction	Distance (mi/ft)	Elev/Diff (ft)	Site	DB
---------	-------------------	-----------	------------------	----------------	------	----

**Project Activity Documents Details**

**Doc Type:** CORRESPONDENCE-TO  
**Doc Name Title:** TANK COMPLIANCE LETTER \*\*Note: Many records provided by the department have a truncated [Doc Name Title] field.  
**Doc Submitted Date:** 11/03/2011  
**Document ID URL:** http://www2.des.state.nh.us/IISProxy/IISProxy.dll?ContentId=4334346

**Project Activity Details**

**Activity No:** 179523  
**Submittal Date:** 01/24/2012  
**Submittal Desc:** Initial Response Report  
**Action Date:** 02/01/2012  
**Action Desc:** Regulatory Action Compl.-DES File Closed  
**Comments:** CNFA LETTER ISSUED

**Project Activity Documents Details**

**Doc Type:** REPORT TO DES  
**Doc Name Title:** INITIAL RESPONSE ACTION REPORT 24-JAN-2012 \*\*Note: Many records provided by the department have a truncated [Doc Name Title] field.  
**Doc Submitted Date:** 01/24/2012  
**Document ID URL:** http://www2.des.state.nh.us/IISProxy/IISProxy.dll?ContentId=4345592

**Project Activity Details**

**Activity No:** 178864  
**Submittal Date:** 11/01/2011  
**Submittal Desc:** Change Order  
**Action Date:** 11/02/2011  
**Action Desc:** Change Order Approved  
**Comments:**

**Project Activity Documents Details**

**Doc Type:** REPORT TO DES  
**Doc Name Title:** SOIL ANALYTICAL RESULTS \*\*Note: Many records provided by the department have a truncated [Doc Name Title] field.  
**Doc Submitted Date:** 11/01/2011  
**Document ID URL:** http://www2.des.state.nh.us/IISProxy/IISProxy.dll?ContentId=4346460

**Doc Type:** WORKSCOPE/BUDGET  
**Doc Name Title:** APPROVED CHANGE ORDER AUTHORIZATION FOR DRUM DISPOSAL \*\*Note: Many records provided by the department have a truncated [Doc Name Title] field.  
**Doc Submitted Date:** 11/02/2011  
**Document ID URL:** http://www2.des.state.nh.us/IISProxy/IISProxy.dll?ContentId=4344085

**Project Activity Details**

**Activity No:** 174670  
**Submittal Date:**  
**Submittal Desc:**  
**Action Date:** 09/22/2011  
**Action Desc:** Field Site Inspection  
**Comments:**

**Project Activity Documents Details**

**Doc Type:** REPORT FROM DES  
**Doc Name Title:** RECORD OF TELEPHONE CONVERSATION AND ACTIVITY REPORT \*\*Note: Many records provided by the

Map Key	Number of Records	Direction	Distance (mi/ft)	Elev/Diff (ft)	Site	DB
---------	-------------------	-----------	------------------	----------------	------	----

department have a truncated [Doc Name Title] field.  
**Doc Submitted Date:** 09/22/2011  
**Document ID URL:** http://www2.des.state.nh.us/IISProxy/IISProxy.dll?ContentId=4326112

**Doc Type:** REPORT FROM DES  
**Doc Name Title:** RECORDS OF TELEPHONE CONVERSATIONS \*\*Note: Many records provided by the department have a truncated [Doc Name Title] field.  
**Doc Submitted Date:** 09/23/2011  
**Document ID URL:** http://www2.des.state.nh.us/IISProxy/IISProxy.dll?ContentId=4326117

**Project Activity Details**

**Activity No:** 180044  
**Submittal Date:** 02/08/2012  
**Submittal Desc:** Fund Reimbursement Request Received  
**Action Date:** 03/02/2012  
**Action Desc:** Fund Reimbursement Request Approved  
**Comments:** APPROVED BY DES

**Project Activity Documents Details**

**Doc Type:** CORRESPONDENCE-FROM  
**Doc Name Title:** COST RECOVERY INVOICE AND DETAIL \*\*Note: Many records provided by the department have a truncated [Doc Name Title] field.  
**Doc Submitted Date:** 02/08/2012  
**Document ID URL:** http://www2.des.state.nh.us/IISProxy/IISProxy.dll?ContentId=4347069

**Doc Type:** REIMBURSEMENT  
**Doc Name Title:** NOTICE OF REIMBURSEMENT NO. 2 \*\*Note: Many records provided by the department have a truncated [Doc Name Title] field.  
**Doc Submitted Date:** 02/29/2012  
**Document ID URL:** http://www2.des.state.nh.us/IISProxy/IISProxy.dll?ContentId=4351654

**Incident Details**

<b>Incident Date:</b> 09/16/2011	<b>Alt Water Supply:</b> NO
<b>Notification Date:</b> 09/21/2011	<b>Bottled Wtr Supplied:</b> NO
<b>Substance Name:</b> #2 FUEL OIL	<b>Free Prod Removal:</b> NO
<b>Spill Origin:</b> AST OTHER	<b>Indoor Air Trtmnt:</b> NO
<b>Spill Amount:</b> 1	<b>POE Water Trtmnt:</b> NO
<b>Units:</b> GALLONS	<b>Vapor Abatement:</b> NO
<b>Staff:</b> MCGARY	
<b>Comments:</b> SPILLAGE OF OIL WHEN SIPHONNG OIL FROM TANK	

**Owners**

**Owner Company:**  
**Owner First Name:** GEORGE  
**Owner Last Name:** SHEA  
**Owner Address 1:**  
**Owner Address 2:**  
**Owner Town:** KITTERY  
**Owner State:** ME  
**Owner Zip:** 03904  
**Owner Phone:** 207-332-5793

**OneStop Data Mapper - Remediation Sites**

<b>Master ID:</b> 66579	<b>GIS Type:</b> PROJECT
<b>Project No:</b> 27041	<b>Workload:</b> Low priority.
<b>Project Type:</b> OPUF	<b>Latitude:</b> 43.20115786
<b>Site Name:</b> SHEA PROPERTY	<b>Longitude:</b> -70.87427741
<b>Address:</b> 18B NEW YORK STREET	<b>Collect Method:</b>



Map Key	Number of Records	Direction	Distance (mi/ft)	Elev/Diff (ft)	Site	DB
---------	-------------------	-----------	------------------	----------------	------	----

Town:	DOVER	Staff:	CLOSED
Geometry:			
Risk:	No sources, no ambient groundwater quality standard violations onsite.		
Onestop Link:	<a href="http://www4.des.state.nh.us/DESOneStop/PRSDetail.aspx?ID=0027041&amp;Type=PRS">http://www4.des.state.nh.us/DESOneStop/PRSDetail.aspx?ID=0027041&amp;Type=PRS</a>		

**OneStop Data Mapper - Remediation Sites**

Master ID:	66579	GIS Type:	PROJECT
Project No:	27041	Workload:	Low priority.
Project Type:	OPUF	Latitude:	43.201158
Site Name:	SHEA PROPERTY	Longitude:	-70.874277
Address:	18B NEW YORK STREET	Collect Method:	
Town:	DOVER	Staff:	CLOSED
Geometry:			
Risk:	No sources, no ambient groundwater quality standard violations onsite.		
Onestop Link:	<a href="http://www4.des.state.nh.us/DESOneStop/PRSDetail.aspx?ID=0027041&amp;Type=PRS">http://www4.des.state.nh.us/DESOneStop/PRSDetail.aspx?ID=0027041&amp;Type=PRS</a>		

<a href="#">36</a>	1 of 1	W	0.41 / 2,161.49	63.39 / -20	ADAMS PROPERTY 100 GROVE STREET DOVER NH	LST
--------------------	--------	---	--------------------	----------------	------------------------------------------------	-----

Site No:	201307050
Site Name:	ADAMS PROPERTY

**Projects Details**

Project No:	31302	Resp Party Company:	KAREN ADAMS
Discovery Date:	07/27/2013	Resp Party Addr 1:	100 GROVE STREET
Eligible:	ELIGIBLE	Resp Party Addr 2:	
Elig Determine on:	10/09/2013	Resp Party Town:	DOVER
MTBE:	No	Resp Party State:	NH
Brownfield:	No	Resp Party Zip:	03820
Wellhead Prot Area:	No	Resp Party Phone:	603-609-8400
Assigned to:	CLOSED		
Project Type:	On-premise Use Facility Containing Fuel Oil		
Risk Level:	NO SOURCES/NO AGQS VIO'S FROM ONSITE		
Facility ID:			
OPUF Type:			
Project Name:			
Project Manager:			
Resp Party First Name:			
Resp Party Last Name:			
Resp Party Title:			

**Project Activity Details**

Activity No:	201798
Submittal Date:	10/16/2013
Submittal Desc:	Fund Reimbursement Request Received
Action Date:	12/02/2013
Action Desc:	Fund Reimbursement Request Approved
Comments:	APPROVED BY DES

**Project Activity Documents Details**

Doc Type:	REIMBURSEMENT
Doc Name Title:	NOTICE OF REIMBURSEMENT NO. 1 **Note: Many records provided by the department have a truncated [Doc Name Title] field.
Doc Submitted Date:	12/02/2013
Document ID URL:	<a href="http://www2.des.state.nh.us/IISProxy/IISProxy.dll?ContentId=4477954">http://www2.des.state.nh.us/IISProxy/IISProxy.dll?ContentId=4477954</a>
Doc Type:	REIMBURSEMENT
Doc Name Title:	REQ. NO. 1 **Note: Many records provided by the department have a truncated [Doc Name Title] field.

Map Key	Number of Records	Direction	Distance (mi/ft)	Elev/Diff (ft)	Site	DB
---------	-------------------	-----------	------------------	----------------	------	----

**Doc Submitted Date:** 10/17/2013  
**Document ID URL:** http://www2.des.state.nh.us/IISProxy/IISProxy.dll?ContentId=4474033

**Project Activity Details**

**Activity No:** 199691  
**Submittal Date:** 08/02/2013  
**Submittal Desc:** Additional Information Received  
**Action Date:** 08/02/2013  
**Action Desc:** Site Inspection Performed  
**Comments:** SRCIS STAFF STOPED AT SITE, PERSONNEL FROM WRIGHT INDUSTRIES / CAB SERVICES MOVED OLD TANK OUTOF WAY TO CLEAN UP SPILL DEBRIS, SUBSLAB SURVEY TO PROCEED NEXT.

**Project Activity Details**

**Activity No:** 199623  
**Submittal Date:** 07/29/2013  
**Submittal Desc:** Discharge of a Regulated Substance  
**Action Date:** 07/30/2013  
**Action Desc:** Site Inspection Performed  
**Comments:** SRCIS STAFF MET WITH CONSULTANT HIRED BY RP AT THE SITE. DISCUSSED PLANNED REMEDIATION WORK. WORKSCOPE TO BE SENT TO DES FOR REVIEW

**Project Activity Documents Details**

**Doc Type:** REPORT FROM DES  
**Doc Name Title:** RECORD OF TELEPHONE CONVERSATION \*\*Note: Many records provided by the department have a truncated [Doc Name Title] field.  
**Doc Submitted Date:** 07/29/2013  
**Document ID URL:** http://www2.des.state.nh.us/IISProxy/IISProxy.dll?ContentId=4457964

**Doc Type:** REPORT FROM DES  
**Doc Name Title:** IR REPORT FORM ADAMS PROPERTY \*\*Note: Many records provided by the department have a truncated [Doc Name Title] field.  
**Doc Submitted Date:** 07/29/2013  
**Document ID URL:** http://www2.des.state.nh.us/IISProxy/IISProxy.dll?ContentId=4458785

**Project Activity Details**

**Activity No:** 200488  
**Submittal Date:** 08/30/2013  
**Submittal Desc:** Change Order  
**Action Date:** 09/03/2013  
**Action Desc:** Change Order Approved  
**Comments:**

**Project Activity Details**

**Activity No:** 201003  
**Submittal Date:** 09/16/2013  
**Submittal Desc:** Initial Response Report  
**Action Date:** 10/02/2013  
**Action Desc:** Regulatory Action Compl.-DES File Closed  
**Comments:** CNFA ISSUED

**Project Activity Documents Details**

**Doc Type:** REPORT TO DES  
**Doc Name Title:** INITIAL RESPONSE ACTION AND SUB-SLAB INVESTIGATION REPORT 16-SEP-2013 \*\*Note: Many records provided by the department have a truncated [Doc Name Title] field.  
**Doc Submitted Date:** 09/16/2013  
**Document ID URL:** http://www2.des.state.nh.us/IISProxy/IISProxy.dll?ContentId=4467769

<i>Map Key</i>	<i>Number of Records</i>	<i>Direction</i>	<i>Distance (mi/ft)</i>	<i>Elev/Diff (ft)</i>	<i>Site</i>	<i>DB</i>
----------------	--------------------------	------------------	-------------------------	-----------------------	-------------	-----------

**Doc Type:** CORRESPONDENCE-FROM  
**Doc Name Title:** FILE CLOSE-OUT MEMO \*\*Note: Many records provided by the department have a truncated [Doc Name Title] field.  
**Doc Submitted Date:** 10/02/2013  
**Document ID URL:** http://www2.des.state.nh.us/IISProxy/IISProxy.dll?ContentId=4476997

**Doc Type:** CORRESPONDENCE-FROM  
**Doc Name Title:** CERTIFICATE OF NO FURTHER ACTION \*\*Note: Many records provided by the department have a truncated [Doc Name Title] field.  
**Doc Submitted Date:** 10/02/2013  
**Document ID URL:** http://www2.des.state.nh.us/IISProxy/IISProxy.dll?ContentId=4476996

**Project Activity Details**

**Activity No:** 201503  
**Submittal Date:** 10/02/2013  
**Submittal Desc:** Fund Eligibility Information Received  
**Action Date:** 10/09/2013  
**Action Desc:** Fund Eligibility Approved  
**Comments:**

**Project Activity Documents Details**

**Doc Type:** REIMBURSEMENT  
**Doc Name Title:** FUND ELIGIBILITY DOCUMENTS RECEIVED 30-SEP-2013 \*\*Note: Many records provided by the department have a truncated [Doc Name Title] field.  
**Doc Submitted Date:** 10/02/2013  
**Document ID URL:** http://www2.des.state.nh.us/IISProxy/IISProxy.dll?ContentId=4471337

**Project Activity Details**

**Activity No:** 199686  
**Submittal Date:** 08/02/2013  
**Submittal Desc:** Initial Response Budget Received  
**Action Date:** 08/02/2013  
**Action Desc:** Initial Response Budget Approved  
**Comments:**

**Incident Details**

<b>Incident Date:</b> 07/27/2013	<b>Alt Water Supply:</b> NO
<b>Notification Date:</b> 07/29/2013	<b>Bottled Wtr Supplied:</b> NO
<b>Substance Name:</b> #2 FUEL OIL	<b>Free Prod Removal:</b> NO
<b>Spill Origin:</b> AST TANKLEAK	<b>Indoor Air Trtmnt:</b> NO
<b>Spill Amount:</b> 25	<b>POE Water Trtmnt:</b> NO
<b>Units:</b> GALLONS	<b>Vapor Abatement:</b> NO
<b>Staff:</b> LEATHERS	
<b>Comments:</b> A LEAK IN THE TANK WAS DISCOVERED ON 7-27-2013. A PAN WAS PLACED UNDER LEAK AND MOST SPILLAGE WAS CAUGHT, RESULTING IN A SMALL AMOUNT LOST.	

**Owners**

**Owner Company:**  
**Owner First Name:** KAREN  
**Owner Last Name:** ADAMS  
**Owner Address 1:** 100 GROVE STREET  
**Owner Address 2:**  
**Owner Town:** DOVER  
**Owner State:** NH  
**Owner Zip:** 03620  
**Owner Phone:** 603-609-8400

Map Key	Number of Records	Direction	Distance (mi/ft)	Elev/Diff (ft)	Site	DB
---------	-------------------	-----------	------------------	----------------	------	----

**OneStop Data Mapper - Remediation Sites**

<b>Master ID:</b>	68139	<b>GIS Type:</b>	PROJECT
<b>Project No:</b>	31302	<b>Workload:</b>	Low priority.
<b>Project Type:</b>	OPUF	<b>Latitude:</b>	43.205926
<b>Site Name:</b>	ADAMS PROPERTY	<b>Longitude:</b>	-70.878069
<b>Address:</b>	100 GROVE STREET	<b>Collect Method:</b>	ADDRESS GEOCODED
<b>Town:</b>	DOVER	<b>Staff:</b>	CLOSED
<b>Geometry:</b>			
<b>Risk:</b>	No sources, no ambient groundwater quality standard violations onsite.		
<b>Onestop Link:</b>	<a href="http://www4.des.state.nh.us/DESONestop/PRSDetail.aspx?ID=0031302&amp;Type=PRS">http://www4.des.state.nh.us/DESONestop/PRSDetail.aspx?ID=0031302&amp;Type=PRS</a>		

<a href="#">37</a>	1 of 1	SW	0.42 / 2,231.70	66.25 / -18	IBEW 16 PIERCE ST DOVER NH	ALL SITES
--------------------	--------	----	--------------------	----------------	----------------------------------	-----------

Site No: 200002060  
 Site Name: IBEW  
 Area of Interest: ORCB Sites

**Owners**

<b>Owner Company:</b>	<b>Owner Address 2:</b>
<b>Owner Title:</b>	<b>Owner City:</b>
<b>Owner First Name:</b>	<b>Owner State:</b>
<b>Owner Last Name:</b>	<b>Owner Zip:</b>
<b>Owner Address 1:</b>	<b>Owner Phone:</b>

<a href="#">38</a>	1 of 1	W	0.42 / 2,242.66	57.31 / -26	SIMMONS PROPERTY 87 GROVE ST DOVER NH	LUST
--------------------	--------	---	--------------------	----------------	---------------------------------------------	------

Site No: 199306021  
 Site Name: SIMMONS PROPERTY

**Projects Details**

<b>Project No:</b>	4342	<b>Resp Party Company:</b>	DEBBIE SIMMONS
<b>Discovery Date:</b>	06/09/1993	<b>Resp Party Addr 1:</b>	87 GROVE ST
<b>Eligible:</b>	NOT ELIGIBLE (ADMIN. ACTION)	<b>Resp Party Addr 2:</b>	
<b>Elig Determine on:</b>	01/01/1960	<b>Resp Party Town:</b>	DOVER
<b>MTBE:</b>	No	<b>Resp Party State:</b>	NH
<b>Brownfield:</b>	No	<b>Resp Party Zip:</b>	03820
<b>Wellhead Prot Area:</b>	Unknown	<b>Resp Party Phone:</b>	603-431-3806
<b>Assigned to:</b>	CLOSED		
<b>Project Type:</b>	Leaking Underground Storage Tank		
<b>Risk Level:</b>	NO SOURCES/NO AGQS VIO'S FROM ONSITE		
<b>Facility ID:</b>			
<b>OPUF Type:</b>			
<b>Project Name:</b>			
<b>Project Manager:</b>			
<b>Resp Party First Name:</b>			
<b>Resp Party Last Name:</b>			
<b>Resp Party Title:</b>			

**Project Documents Details**

<b>Doc ID:</b>	4362426
<b>Doc Type:</b>	REPORT TO DES
<b>Doc Name Title:</b>	CLOSURE REPORT FOR 500-GAL GASOLINE TANK 15-JUN-1993
<b>Doc Submitted Date:</b>	06/21/1993
<b>Document ID URL:</b>	<a href="http://www2.des.state.nh.us/IISProxy/IISProxy.dll?ContentId=4362426">http://www2.des.state.nh.us/IISProxy/IISProxy.dll?ContentId=4362426</a>

Map Key	Number of Records	Direction	Distance (mi/ft)	Elev/Diff (ft)	Site	DB
---------	-------------------	-----------	------------------	----------------	------	----

**Project Activity Details**

**Activity No:** 20397  
**Submittal Date:** 06/09/1993  
**Submittal Desc:** Discharge of a Regulated Substance  
**Action Date:** 06/18/1993  
**Action Desc:** Regulatory Action Compl.-DES File Closed  
**Comments:**

**Project Activity Documents Details**

**Doc ID:** 4362425  
**Doc Type:** CORRESPONDENCE-FROM  
**Doc Name Title:** CERTIFICATE OF NO FURTHER ACTION & FILE CLOSE OUT MEMO \*\*Note: Many records provided by the department have a truncated [Doc Name Title] field.  
**Doc Submitted Date:** 06/23/1993  
**Document ID URL:** <http://www2.des.state.nh.us/IISProxy/IISProxy.dll?ContentId=4362425>

**Owners**

**Owner Company:** DEBBIE SIMMONS  
**Owner First Name:** DEBBIE  
**Owner Last Name:** SIMMONS  
**Owner Address 1:** 87 GROVE ST  
**Owner Address 2:**  
**Owner Town:** DOVER  
**Owner State:** NH  
**Owner Zip:** 03820  
**Owner Phone:** 603-431-3806  
**Owner Title:**

**OneStop Data Mapper - Remediation Sites**

<b>Master ID:</b>	1254	<b>GIS Type:</b>	PROJECT
<b>Project No:</b>	4342	<b>Workload:</b>	Low priority.
<b>Project Type:</b>	LUST	<b>Latitude:</b>	43.205467
<b>Site Name:</b>	SIMMONS PROPERTY	<b>Longitude:</b>	-70.877655
<b>Address:</b>	87 GROVE ST	<b>Collect Method:</b>	
<b>Town:</b>	DOVER	<b>Staff:</b>	CLOSED
<b>Geometry:</b>			
<b>Risk:</b>	No sources, no ambient groundwater quality standard violations onsite.		
<b>Onestop Link:</b>	<a href="http://www4.des.state.nh.us/DESOneStop/PRSDetail.aspx?ID=0004342&amp;Type=PRS">http://www4.des.state.nh.us/DESOneStop/PRSDetail.aspx?ID=0004342&amp;Type=PRS</a>		

<a href="#">39</a>	1 of 3	<b>SW</b>	<b>0.43 / 2,251.40</b>	<b>64.11 / -20</b>	<b>CULLEN RESIDENCE 20 PREBLE STREET DOVER NH</b>	<b>LST</b>
--------------------	--------	-----------	----------------------------	------------------------	-----------------------------------------------------------	------------

**Site No:** 201701036  
**Site Name:** CULLEN RESIDENCE

**Projects Details**

<b>Project No:</b>	37626	<b>Resp Party Company:</b>	CULLEN RESIDENCE
<b>Discovery Date:</b>	01/20/2017	<b>Resp Party Addr 1:</b>	20 PREBLE STREET
<b>Eligible:</b>	PERMANENTLY ELIGIBLE	<b>Resp Party Addr 2:</b>	
<b>Elig Determine on:</b>	05/15/2017	<b>Resp Party Town:</b>	DOVER
<b>MTBE:</b>	No	<b>Resp Party State:</b>	NH
<b>Brownfield:</b>	No	<b>Resp Party Zip:</b>	03820
<b>Wellhead Prot Area:</b>	Unknown	<b>Resp Party Phone:</b>	603-343-6880
<b>Assigned to:</b>	PADDLEFORD		
<b>Project Type:</b>	On-premise Use Facility Containing Fuel Oil		
<b>Risk Level:</b>	SURFACE WATER IMPACT		

Map Key	Number of Records	Direction	Distance (mi/ft)	Elev/Diff (ft)	Site	DB
---------	-------------------	-----------	------------------	----------------	------	----

**Facility ID:**  
**OPUF Type:**  
**Project Name:**  
**Project Manager:**  
**Resp Party First Name:**  
**Resp Party Last Name:**  
**Resp Party Title:**

**Project Activity Details**

**Activity No:** 243120  
**Submittal Date:** 03/02/2017  
**Submittal Desc:** Change Order  
**Action Date:** 03/06/2017  
**Action Desc:** Change Order Approved  
**Comments:** APPROVED

**Project Activity Documents Details**

**Doc Type:** WORKSCOPE/BUDGET  
**Doc Name Title:** APPROVED CHANGE ORDER AUTHORIZATION FOR ADDITIONAL OVERSIGHT & SAMPLING & ANALYSIS & 2 SITE VISITS \*\*Note: Many records provided by the department have a truncated [Doc Name Title] field.  
**Doc Submitted Date:** 03/06/2017  
**Document ID URL:** http://www2.des.state.nh.us/IISProxy/IISProxy.dll?ContentId=4645668

**Project Activity Details**

**Activity No:** 252085  
**Submittal Date:** 12/07/2017  
**Submittal Desc:** Fund Reimbursement Request Received  
**Action Date:** 12/26/2017  
**Action Desc:** Fund Reimbursement Request Approved  
**Comments:** APPROVED BY DES

**Project Activity Documents Details**

**Doc Type:** REIMBURSEMENT  
**Doc Name Title:** REIMBURSEMENT REQ. NO. 2 \*\*Note: Many records provided by the department have a truncated [Doc Name Title] field.  
**Doc Submitted Date:** 12/08/2017  
**Document ID URL:** http://www2.des.state.nh.us/IISProxy/IISProxy.dll?ContentId=4686922

**Doc Type:** REIMBURSEMENT  
**Doc Name Title:** NOTICE OF REIMBURSEMENT NO. 2 \*\*Note: Many records provided by the department have a truncated [Doc Name Title] field.  
**Doc Submitted Date:** 12/26/2017  
**Document ID URL:** http://www2.des.state.nh.us/IISProxy/IISProxy.dll?ContentId=4688945

**Project Activity Details**

**Activity No:** 282672  
**Submittal Date:** 07/23/2020  
**Submittal Desc:** Additional Information Received  
**Action Date:** 07/27/2020  
**Action Desc:** Technical Report Approved  
**Comments:** 679 GALLONS OF PETROLEUM IMPACTED WATER REMOVED FROM WELLS MW-103, 104, RW-1. NO LNAPL OBSERVED. MW-203 NOT ACCESSIBLE. GW SAMPLE IN OCTOBER 2020.

**Project Activity Documents Details**

**Doc Type:** REPORT TO DES  
**Doc Name Title:** MAY 2020 ENHANCED FLUID RECOVERY DATA TRANSMITTAL 23-JUL-2020 \*\*Note: Many records provided



<b>Map Key</b>	<b>Number of Records</b>	<b>Direction</b>	<b>Distance (mi/ft)</b>	<b>Elev/Diff (ft)</b>	<b>Site</b>	<b>DB</b>
----------------	--------------------------	------------------	-------------------------	-----------------------	-------------	-----------

by the department have a truncated [Doc Name Title] field.  
**Doc Submitted Date:** 07/23/2020  
**Document ID URL:** http://www2.des.state.nh.us/IISProxy/IISProxy.dll?ContentId=4861069

**Project Activity Details**

**Activity No:** 241782  
**Submittal Date:** 01/13/2017  
**Submittal Desc:** Additional Information Received  
**Action Date:** 01/20/2017  
**Action Desc:** Field Site Inspection  
**Comments:** MET W/ DOVER FD, DPW TO INVESTIGATE CATCH BASIN SHEEN, CANVASSED AREA, DISCOVERED RELEASE AT 20 PREBLE ST. MET WITH HOMEOWNER, PADDED UP OIL IN BASEMENT, BOOMED COCHECO RIVER DRAIN OUTFALL.

**Project Activity Documents Details**

**Doc Type:** REPORT FROM DES  
**Doc Name Title:** SITE INVESTIGATION SUMMARY REPORT \*\*Note: Many records provided by the department have a truncated [Doc Name Title] field.  
**Doc Submitted Date:** 01/20/2017  
**Document ID URL:** http://www2.des.state.nh.us/IISProxy/IISProxy.dll?ContentId=4640432

**Project Activity Details**

**Activity No:** 244082  
**Submittal Date:** 03/31/2017  
**Submittal Desc:** Initial Response Report  
**Action Date:** 07/10/2017  
**Action Desc:** Site Investigation Report Requested  
**Comments:** REQUESTED GQA

**Project Activity Documents Details**

**Doc Type:** REPORT TO DES  
**Doc Name Title:** INITIAL RESPONSE ACTION COMPLETION REPORT \*\*Note: Many records provided by the department have a truncated [Doc Name Title] field.  
**Doc Submitted Date:** 03/31/2017  
**Document ID URL:** http://www2.des.state.nh.us/IISProxy/IISProxy.dll?ContentId=4649145

**Doc Type:** CORRESPONDENCE-FROM  
**Doc Name Title:** REQUEST FOR GROUNDWATER QUALITY ASSESSMENT \*\*Note: Many records provided by the department have a truncated [Doc Name Title] field.  
**Doc Submitted Date:** 07/14/2017  
**Document ID URL:** http://www2.des.state.nh.us/IISProxy/IISProxy.dll?ContentId=4664527

**Project Activity Details**

**Activity No:** 248120  
**Submittal Date:** 07/26/2017  
**Submittal Desc:** Change Order  
**Action Date:** 08/07/2017  
**Action Desc:** Change Order Approved  
**Comments:** APPROVED

**Project Activity Documents Details**

**Doc Type:** WORKSCOPE/BUDGET  
**Doc Name Title:** APPROVED CHANGE ORDER AUTHORIZATION FOR ADDITIONAL VACTOR & OPERATOR TIME \*\*Note: Many records provided by the department have a truncated [Doc Name Title] field.  
**Doc Submitted Date:** 08/07/2017  
**Document ID URL:** http://www2.des.state.nh.us/IISProxy/IISProxy.dll?ContentId=4668868

<b>Map Key</b>	<b>Number of Records</b>	<b>Direction</b>	<b>Distance (mi/ft)</b>	<b>Elev/Diff (ft)</b>	<b>Site</b>	<b>DB</b>
----------------	--------------------------	------------------	-------------------------	-----------------------	-------------	-----------

**Project Activity Details**

**Activity No:** 248823  
**Submittal Date:** 08/21/2017  
**Submittal Desc:** Work Scope Submitted  
**Action Date:** 08/25/2017  
**Action Desc:** Work Scope Approved  
**Comments:** WSA APPROVED

**Project Activity Documents Details**

**Doc Type:** WORKSCOPE/BUDGET  
**Doc Name Title:** APPROVED WORK SCOPE AUTHORIZATION FOR GROUNDWATER QUALITY ASSESSMENT + REPORT  
 \*\*Note: Many records provided by the department have a truncated [Doc Name Title] field.  
**Doc Submitted Date:** 08/22/2017  
**Document ID URL:** <http://www2.des.state.nh.us/IISProxy/IISProxy.dll?ContentId=4671628>

**Project Activity Details**

**Activity No:** 249680  
**Submittal Date:** 09/26/2017  
**Submittal Desc:** Fund Reimbursement Request Received  
**Action Date:** 10/12/2017  
**Action Desc:** Fund Reimbursement Request Approved  
**Comments:** APPROVED BY DES

**Project Activity Documents Details**

**Doc Type:** REIMBURSEMENT  
**Doc Name Title:** REIMBURSEMENT REQ. NO. 1 \*\*Note: Many records provided by the department have a truncated [Doc Name Title] field.  
**Doc Submitted Date:** 09/27/2017  
**Document ID URL:** <http://www2.des.state.nh.us/IISProxy/IISProxy.dll?ContentId=4676512>

**Doc Type:** REIMBURSEMENT  
**Doc Name Title:** NOTICE OF REIMBURSEMENT NO. 1 \*\*Note: Many records provided by the department have a truncated [Doc Name Title] field.  
**Doc Submitted Date:** 10/12/2017  
**Document ID URL:** <http://www2.des.state.nh.us/IISProxy/IISProxy.dll?ContentId=4677985>

**Project Activity Details**

**Activity No:** 257813  
**Submittal Date:** 05/25/2018  
**Submittal Desc:** Fund Reimbursement Request Received  
**Action Date:** 06/01/2018  
**Action Desc:** Fund Reimbursement Request Approved  
**Comments:** APPROVED BY DES

**Project Activity Documents Details**

**Doc Type:** REIMBURSEMENT  
**Doc Name Title:** NOTICE OF REIMBURSEMENT NO. 3 \*\*Note: Many records provided by the department have a truncated [Doc Name Title] field.  
**Doc Submitted Date:** 06/01/2018  
**Document ID URL:** <http://www2.des.state.nh.us/IISProxy/IISProxy.dll?ContentId=4714445>

**Doc Type:** REIMBURSEMENT  
**Doc Name Title:** REIMBURSEMENT REQ. NO. 3 \*\*Note: Many records provided by the department have a truncated [Doc Name Title] field.  
**Doc Submitted Date:** 05/29/2018

Map Key	Number of Records	Direction	Distance (mi/ft)	Elev/Diff (ft)	Site	DB
---------	-------------------	-----------	------------------	----------------	------	----

**Document ID URL:** <http://www2.des.state.nh.us/IISProxy/IISProxy.dll?ContentId=4713677>

**Project Activity Details**

**Activity No:** 275371  
**Submittal Date:** 12/11/2019  
**Submittal Desc:** Non-Permit GW Monitoring Result Received  
**Action Date:** 12/12/2019  
**Action Desc:** Technical Report Approved  
**Comments:** APPROVED; NO LETTER SENT; NEXT MONITORING IN SPRING 2020; WSA FOR SPRING 2020 APPROVED; REEVALUATE AFTER SPRING ROUND.

**Project Activity Documents Details**

**Doc Type:** MONITORING NONPERMIT  
**Doc Name Title:** OCTOBER 2019 DATA TRANSMITTAL 09-DEC-2019 \*\*Note: Many records provided by the department have a truncated [Doc Name Title] field.  
**Doc Submitted Date:** 12/11/2019  
**Document ID URL:** <http://www2.des.state.nh.us/IISProxy/IISProxy.dll?ContentId=4820950>

**Project Activity Details**

**Activity No:** 257273  
**Submittal Date:** 05/08/2018  
**Submittal Desc:** Non-Permit GW Monitoring Result Received  
**Action Date:** 07/24/2018  
**Action Desc:** Technical Report Approved  
**Comments:** REQUESTED OCTOBER 2018 AND APRIL 2019 SAMPLING WITH PFAS SAMPLING IN OCTOBER 2018

**Project Activity Documents Details**

**Doc Type:** CORRESPONDENCE-FROM  
**Doc Name Title:** RESPONSE TO APRIL 2018 DATA TRANSMITTAL \*\*Note: Many records provided by the department have a truncated [Doc Name Title] field.  
**Doc Submitted Date:** 07/24/2018  
**Document ID URL:** <http://www2.des.state.nh.us/IISProxy/IISProxy.dll?ContentId=4727986>

**Doc Type:** MONITORING NONPERMIT  
**Doc Name Title:** APRIL 2018 DATA TRANSMITTAL 07-MAY-2018 \*\*Note: Many records provided by the department have a truncated [Doc Name Title] field.  
**Doc Submitted Date:** 05/08/2018  
**Document ID URL:** <http://www2.des.state.nh.us/IISProxy/IISProxy.dll?ContentId=4711118>

**Project Activity Details**

**Activity No:** 243119  
**Submittal Date:** 02/23/2017  
**Submittal Desc:** Change Order  
**Action Date:** 03/06/2017  
**Action Desc:** Change Order Approved  
**Comments:** APPROVED

**Project Activity Documents Details**

**Doc Type:** WORKSCOPE/BUDGET  
**Doc Name Title:** APPROVED CHANGE ORDER AUTHORIZATION FOR DISPOSAL OF OILY SOLIDS \*\*Note: Many records provided by the department have a truncated [Doc Name Title] field.  
**Doc Submitted Date:** 03/06/2017  
**Document ID URL:** <http://www2.des.state.nh.us/IISProxy/IISProxy.dll?ContentId=4645667>

**Project Activity Details**

<i>Map Key</i>	<i>Number of Records</i>	<i>Direction</i>	<i>Distance (mi/ft)</i>	<i>Elev/Diff (ft)</i>	<i>Site</i>	<i>DB</i>
----------------	--------------------------	------------------	-------------------------	-----------------------	-------------	-----------

**Activity No:** 251101  
**Submittal Date:** 11/03/2017  
**Submittal Desc:** Groundwater Quality Assessment  
**Action Date:** 11/17/2017  
**Action Desc:** Technical Report Approved  
**Comments:** REQUESTED THREE NEW WELLS NORTH, EAST, AND SOUTH OF RESIDENCE

**Project Activity Documents Details**

**Doc Type:** REPORT TO DES  
**Doc Name Title:** GROUNDWATER QUALITY ASSESSMENT REPORT 27-OCT-2017 \*\*Note: Many records provided by the department have a truncated [Doc Name Title] field.  
**Doc Submitted Date:** 11/03/2017  
**Document ID URL:** <http://www2.des.state.nh.us/IISProxy/IISProxy.dll?ContentId=4682291>

**Doc Type:** CORRESPONDENCE-FROM  
**Doc Name Title:** RESPONSE TO GROUNDWATER QUALITY ASSESSMENT REPORT \*\*Note: Many records provided by the department have a truncated [Doc Name Title] field.  
**Doc Submitted Date:** 11/21/2017  
**Document ID URL:** <http://www2.des.state.nh.us/IISProxy/IISProxy.dll?ContentId=4685980>

**Project Activity Details**

**Activity No:** 260674  
**Submittal Date:** 08/17/2018  
**Submittal Desc:** Work Scope Submitted  
**Action Date:** 08/21/2018  
**Action Desc:** Work Scope Approved  
**Comments:** WSA APPROVED

**Project Activity Documents Details**

**Doc Type:** WORKSCOPE/BUDGET  
**Doc Name Title:** APPROVED WORK SCOPE AUTHORIZATION FOR OCT 2018 & APR 2019 SAMPLING & VOC ANALYSIS + OCT 2018 PFAS ANALYSIS + HUMAN RECEPTOR INFORMATION UPDATE + REPORTING \*\*Note: Many records provided by the department have a truncated [Doc Name Title] field.  
**Doc Submitted Date:** 08/21/2018  
**Document ID URL:** <http://www2.des.state.nh.us/IISProxy/IISProxy.dll?ContentId=4733884>

**Project Activity Details**

**Activity No:** 264147  
**Submittal Date:** 12/14/2018  
**Submittal Desc:** Non-Permit GW Monitoring Result Received  
**Action Date:** 02/14/2019  
**Action Desc:** Technical Report Approved  
**Comments:** APPROVED BY DES. PFAS DETECTED BELOW AGQS - NO FURTHER PFAS TESTING REQUESTED AT THIS TIME.

**Project Activity Documents Details**

**Doc Type:** CORRESPONDENCE-FROM  
**Doc Name Title:** RESPONSE TO OCTOBER 2018 DATA TRANSMITTAL \*\*Note: Many records provided by the department have a truncated [Doc Name Title] field.  
**Doc Submitted Date:** 03/27/2019  
**Document ID URL:** <http://www2.des.state.nh.us/IISProxy/IISProxy.dll?ContentId=4766688>

**Doc Type:** MONITORING NONPERMIT  
**Doc Name Title:** OCTOBER 2018 DATA TRANSMITTAL 10-DEC-2018 \*\*Note: Many records provided by the department have a truncated [Doc Name Title] field.  
**Doc Submitted Date:** 12/14/2018  
**Document ID URL:** <http://www2.des.state.nh.us/IISProxy/IISProxy.dll?ContentId=4749515>

<i>Map Key</i>	<i>Number of Records</i>	<i>Direction</i>	<i>Distance (mi/ft)</i>	<i>Elev/Diff (ft)</i>	<i>Site</i>	<i>DB</i>
----------------	--------------------------	------------------	-------------------------	-----------------------	-------------	-----------

**Project Activity Details**

**Activity No:** 268747  
**Submittal Date:** 05/15/2019  
**Submittal Desc:** Work Scope Submitted  
**Action Date:** 05/16/2019  
**Action Desc:** Work Scope Approved  
**Comments:** APPROVED BY DES

**Project Activity Documents Details**

**Doc Type:** WORKSCOPE/BUDGET  
**Doc Name Title:** ORKSCOPE AND BUDGET ESTIMATE FOR GMP OCT 2019 - MAY 2020 15-MAY-2019 \*\*Note: Many records provided by the department have a truncated [Doc Name Title] field.  
**Doc Submitted Date:** 05/15/2019  
**Document ID URL:** http://www2.des.state.nh.us/IISProxy/IISProxy.dll?ContentId=4776694

**Project Activity Details**

**Activity No:** 279105  
**Submittal Date:** 04/19/2020  
**Submittal Desc:** Fund Reimbursement Request Received  
**Action Date:** 05/07/2020  
**Action Desc:** Fund Reimbursement Request Approved  
**Comments:** APPROVED BY DES

**Project Activity Documents Details**

**Doc Type:** REIMBURSEMENT  
**Doc Name Title:** REQ. NO. 7 \*\*Note: Many records provided by the department have a truncated [Doc Name Title] field.  
**Doc Submitted Date:** 04/21/2020  
**Document ID URL:** http://www2.des.state.nh.us/IISProxy/IISProxy.dll?ContentId=4836830

**Doc Type:** REIMBURSEMENT  
**Doc Name Title:** NOTICE OF REIMBURSEMENT NO. 7 \*\*Note: Many records provided by the department have a truncated [Doc Name Title] field.  
**Doc Submitted Date:** 05/07/2020  
**Document ID URL:** http://www2.des.state.nh.us/IISProxy/IISProxy.dll?ContentId=4842031

**Project Activity Details**

**Activity No:** 264886  
**Submittal Date:** 01/11/2019  
**Submittal Desc:** Additional Information Received  
**Action Date:** 01/25/2019  
**Action Desc:** Technical Report Approved  
**Comments:** APPROVED BY DES. ALL PROPERTIES IN 1000' RADIUS CONNECTED TO PUBLIC WATER.

**Project Activity Documents Details**

**Doc Type:** REPORT TO DES  
**Doc Name Title:** POTENTIAL RECEPTOR UPDATE 14-JAN-2019 \*\*Note: Many records provided by the department have a truncated [Doc Name Title] field.  
**Doc Submitted Date:** 01/11/2019  
**Document ID URL:** http://www2.des.state.nh.us/IISProxy/IISProxy.dll?ContentId=4756194

**Project Activity Details**

**Activity No:** 282748  
**Submittal Date:** 04/22/2020

<b>Map Key</b>	<b>Number of Records</b>	<b>Direction</b>	<b>Distance (mi/ft)</b>	<b>Elev/Diff (ft)</b>	<b>Site</b>	<b>DB</b>
<b>Submittal Desc:</b>		Work Scope Submitted				
<b>Action Date:</b>		04/23/2020				
<b>Action Desc:</b>		Work Scope Approved				
<b>Comments:</b>		APPROVED				

**Project Activity Documents Details**

**Doc Type:** WORKSCOPE/BUDGET  
**Doc Name Title:** WORK SCOPE AUTHORIZATION 2020 EFR AND OCTOBER 2020 GW SAMPLING 23-APR-2020 \*\*Note: Many records provided by the department have a truncated [Doc Name Title] field.  
**Doc Submitted Date:** 04/23/2020  
**Document ID URL:** http://www2.des.state.nh.us/IISProxy/IISProxy.dll?ContentId=4865280

**Project Activity Details**

**Activity No:** 283451  
**Submittal Date:** 08/06/2020  
**Submittal Desc:** Fund Reimbursement Request Received  
**Action Date:**  
**Action Desc:**  
**Comments:**

**Project Activity Documents Details**

**Doc Type:** REIMBURSEMENT  
**Doc Name Title:** REQ. NO. 8 \*\*Note: Many records provided by the department have a truncated [Doc Name Title] field.  
**Doc Submitted Date:** 08/10/2020  
**Document ID URL:** http://www2.des.state.nh.us/IISProxy/IISProxy.dll?ContentId=4865076

**Project Activity Details**

**Activity No:** 245146  
**Submittal Date:** 05/05/2017  
**Submittal Desc:** Fund Eligibility Information Received  
**Action Date:** 05/15/2017  
**Action Desc:** Fund Eligibility Approved  
**Comments:**

**Project Activity Documents Details**

**Doc Type:** REIMBURSEMENT  
**Doc Name Title:** FUND ELIGIBILITY DOCUMENTS 02-MAY-2017 \*\*Note: Many records provided by the department have a truncated [Doc Name Title] field.  
**Doc Submitted Date:** 05/05/2017  
**Document ID URL:** http://www2.des.state.nh.us/IISProxy/IISProxy.dll?ContentId=4655201

**Project Activity Details**

**Activity No:** 252065  
**Submittal Date:** 12/07/2017  
**Submittal Desc:** Groundwater Quality Assessment  
**Action Date:** 12/08/2017  
**Action Desc:** Technical Report Approved  
**Comments:** LAB REPORT FOR SOIL DATA THAT WAS LEFT OUT OF 03-NOV-2017 GQA REPORT

**Project Activity Documents Details**

**Doc Type:** REPORT TO DES  
**Doc Name Title:** GROUNDWATER QUALITY ASSESSMENT REPORT ADDENDUM 29-NOV-2017 \*\*Note: Many records provided by the department have a truncated [Doc Name Title] field.  
**Doc Submitted Date:** 12/07/2017



<b>Map Key</b>	<b>Number of Records</b>	<b>Direction</b>	<b>Distance (mi/ft)</b>	<b>Elev/Diff (ft)</b>	<b>Site</b>	<b>DB</b>
----------------	--------------------------	------------------	-------------------------	-----------------------	-------------	-----------

**Document ID URL:** <http://www2.des.state.nh.us/IISProxy/IISProxy.dll?ContentId=4686832>

**Project Activity Details**

**Activity No:** 255172  
**Submittal Date:** 03/06/2018  
**Submittal Desc:** Work Scope Submitted  
**Action Date:** 03/12/2018  
**Action Desc:** Work Scope Approved  
**Comments:** WSA APPROVED

**Project Activity Documents Details**

**Doc Type:** WORKSCOPE/BUDGET  
**Doc Name Title:** APPROVED WORK SCOPE AUTHORIZATION FOR INSTALLATION OF 3 WELLS + SAMPLING & ANALYSIS + REPORT \*\*Note: Many records provided by the department have a truncated [Doc Name Title] field.  
**Doc Submitted Date:** 03/12/2018  
**Document ID URL:** <http://www2.des.state.nh.us/IISProxy/IISProxy.dll?ContentId=4701295>

**Project Activity Details**

**Activity No:** 267009  
**Submittal Date:** 03/15/2019  
**Submittal Desc:** Fund Reimbursement Request Received  
**Action Date:** 03/15/2019  
**Action Desc:** Fund Reimbursement Request Approved  
**Comments:** APPROVED BY DES

**Project Activity Documents Details**

**Doc Type:** REIMBURSEMENT  
**Doc Name Title:** NOTICE OF REIMBURSEMENT NO. 4 \*\*Note: Many records provided by the department have a truncated [Doc Name Title] field.  
**Doc Submitted Date:** 03/21/2019  
**Document ID URL:** <http://www2.des.state.nh.us/IISProxy/IISProxy.dll?ContentId=4764762>

**Doc Type:** REIMBURSEMENT  
**Doc Name Title:** REQ. NO. 4 \*\*Note: Many records provided by the department have a truncated [Doc Name Title] field.  
**Doc Submitted Date:** 03/18/2019  
**Document ID URL:** <http://www2.des.state.nh.us/IISProxy/IISProxy.dll?ContentId=4763592>

**Project Activity Details**

**Activity No:** 268511  
**Submittal Date:** 05/07/2019  
**Submittal Desc:** Fund Reimbursement Request Received  
**Action Date:** 05/15/2019  
**Action Desc:** Fund Reimbursement Request Approved  
**Comments:** APPROVED BY DES

**Project Activity Documents Details**

**Doc Type:** REIMBURSEMENT  
**Doc Name Title:** REQ. NO. 5 \*\*Note: Many records provided by the department have a truncated [Doc Name Title] field.  
**Doc Submitted Date:** 05/09/2019  
**Document ID URL:** <http://www2.des.state.nh.us/IISProxy/IISProxy.dll?ContentId=4773945>

**Doc Type:** REIMBURSEMENT  
**Doc Name Title:** NOTICE OF REIMBURSEMENT NO. 5 \*\*Note: Many records provided by the department have a truncated [Doc Name Title] field.  
**Doc Submitted Date:** 05/15/2019  
**Document ID URL:** <http://www2.des.state.nh.us/IISProxy/IISProxy.dll?ContentId=4774743>

<b>Map Key</b>	<b>Number of Records</b>	<b>Direction</b>	<b>Distance (mi/ft)</b>	<b>Elev/Diff (ft)</b>	<b>Site</b>	<b>DB</b>
----------------	--------------------------	------------------	-------------------------	-----------------------	-------------	-----------

**Project Activity Details**

**Activity No:** 241796  
**Submittal Date:** 01/25/2017  
**Submittal Desc:** Work Scope Submitted  
**Action Date:** 01/27/2017  
**Action Desc:** Work Scope Approved  
**Comments:** APPROVED.

**Project Activity Documents Details**

**Doc Type:** WORKSCOPE/BUDGET  
**Doc Name Title:** APPROVED WORK SCOPE AUTHORIZATION FOR SITE CLEANUP + BACKFILL + SAMPLING & ANALYSIS + REPORT \*\*Note: Many records provided by the department have a truncated [Doc Name Title] field.  
**Doc Submitted Date:** 01/27/2017  
**Document ID URL:** <http://www2.des.state.nh.us/IISProxy/IISProxy.dll?ContentId=4640385>

**Project Activity Details**

**Activity No:** 268094  
**Submittal Date:** 04/19/2019  
**Submittal Desc:** Non-Permit GW Monitoring Result Received  
**Action Date:** 05/07/2019  
**Action Desc:** Technical Report Approved  
**Comments:** TWO ADDITIONAL SAMPLING EVENTS REQUIRED DUE TO SHEEN NOTED IN WELLS MW-103 AND MW-104. NEXT EVENT IN OCTOBER.

**Project Activity Documents Details**

**Doc Type:** MONITORING NONPERMIT  
**Doc Name Title:** APRIL 2019 DATA TRANSMITTAL 19-APR-2019 \*\*Note: Many records provided by the department have a truncated [Doc Name Title] field.  
**Doc Submitted Date:** 04/19/2019  
**Document ID URL:** <http://www2.des.state.nh.us/IISProxy/IISProxy.dll?ContentId=4770148>

**Project Activity Details**

**Activity No:** 277873  
**Submittal Date:** 02/28/2020  
**Submittal Desc:** Fund Reimbursement Request Received  
**Action Date:** 03/12/2020  
**Action Desc:** Fund Reimbursement Request Approved  
**Comments:** APPROVED BY DES

**Project Activity Documents Details**

**Doc Type:** REIMBURSEMENT  
**Doc Name Title:** REQ. NO. 6 \*\*Note: Many records provided by the department have a truncated [Doc Name Title] field.  
**Doc Submitted Date:** 03/09/2020  
**Document ID URL:** <http://www2.des.state.nh.us/IISProxy/IISProxy.dll?ContentId=4831648>

**Doc Type:** REIMBURSEMENT  
**Doc Name Title:** NOTICE OF REIMBURSEMENT NO. 6 \*\*Note: Many records provided by the department have a truncated [Doc Name Title] field.  
**Doc Submitted Date:** 03/12/2020  
**Document ID URL:** <http://www2.des.state.nh.us/IISProxy/IISProxy.dll?ContentId=4832007>

**Project Activity Details**

**Activity No:** 278668

Map Key	Number of Records	Direction	Distance (mi/ft)	Elev/Diff (ft)	Site	DB
---------	-------------------	-----------	------------------	----------------	------	----

**Submittal Date:** 04/06/2020  
**Submittal Desc:** Non-Permit GW Monitoring Result Received  
**Action Date:** 04/10/2020  
**Action Desc:** Technical Report Approved  
**Comments:** REQUEST TO CONDUCT EFR EVENT APRIL/ MAY 2020; SAMPLE AGAIN IN FALL 2020; WSA TO BE SUBMITTED.

**Project Activity Documents Details**

**Doc Type:** CORRESPONDENCE-FROM  
**Doc Name Title:** RESPONSE TO APRIL 2020 DATA TRANSMITTAL 13-APR-2020 \*\*Note: Many records provided by the department have a truncated [Doc Name Title] field.  
**Doc Submitted Date:** 04/13/2020  
**Document ID URL:** http://www2.des.state.nh.us/IISProxy/IISProxy.dll?ContentId=4835263

**Doc Type:** REPORT TO DES  
**Doc Name Title:** APRIL 2020 DATA TRANSMITTAL 03-APR-2020 \*\*Note: Many records provided by the department have a truncated [Doc Name Title] field.  
**Doc Submitted Date:** 04/06/2020  
**Document ID URL:** http://www2.des.state.nh.us/IISProxy/IISProxy.dll?ContentId=4834399

**Owners**

**Owner Company:**  
**Owner First Name:** RICHARD  
**Owner Last Name:** CULLEN  
**Owner Address 1:** 20 PREBLE STREET  
**Owner Address 2:**  
**Owner Town:** DOVER  
**Owner State:** NH  
**Owner Zip:** 03820  
**Owner Phone:** 603-343-6880

<a href="#">39</a>	2 of 3	SW	0.43 / 2,251.40	64.11 / -20	CULLEN RESIDENCE 20 PREBLE STREET DOVER NH	ALL SITES
--------------------	--------	----	--------------------	----------------	--------------------------------------------------	-----------

**Site No:** 201701036  
**Site Name:** CULLEN RESIDENCE  
**Area of Interest:** Open Data - Remediation Sites

**OneStop Data Mapper - Remediation Sites**

<b>Master ID:</b> 70522	<b>Town:</b> DOVER
<b>Project No:</b>	<b>Staff:</b>
<b>Project Type:</b>	<b>Latitude:</b> 43.200658
<b>Site Name:</b> CULLEN RESIDENCE	<b>Longitude:</b> -70.874156
<b>Site Address:</b> 20 PREBLE STREET	<b>Collect Method:</b> DESKTOP/GOOGLE EARTH/BING MAPS
<b>Workload Priority:</b>	<b>GIS Type:</b> SITE
<b>Geometry:</b>	
<b>Risk:</b>	
<b>Onestop Link:</b>	

<a href="#">39</a>	3 of 3	SW	0.43 / 2,251.40	64.11 / -20	CULLEN RESIDENCE 20 PREBLE STREET DOVER NH	PFAS
--------------------	--------	----	--------------------	----------------	--------------------------------------------------	------

<b>Site No:</b> 201701036	<b>PWS Name:</b>
<b>Project No:</b> 0	<b>PWS ID-Samp Loc 1:</b>
<b>FID:</b> 488	<b>WLP:</b>
<b>Master ID:</b> 70522	<b>Town 1:</b> DOVER
<b>STA No:</b>	<b>Latitude:</b> 43.2006580004
<b>PWS ID:</b>	<b>Longitude:</b> -70.8741560005
<b>Project Type:</b>	<b>Project Type 2:</b> OPUF

Map Key	Number of Records	Direction	Distance (mi/ft)	Elev/Diff (ft)	Site	DB
Code:	Y				Collection Method: DESKTOP/GOOGLE EARTH/BING MAPS	
Risk:					County:	
Samp Loc I:					State:	
Samp Loc N:					Stat Name:	
Facility:		CULLEN RESIDENCE				
Staff:						
Code Desc:		Site with PFAS >= 9/30 AGQS				
Additional Notes:		Note: Further information can be obtained through the NHDES OneStop Search website: <a href="https://www.des.nh.gov/onestop/">https://www.des.nh.gov/onestop/</a>				
Source:		PFAS_NH3				

<a href="#">40</a>	1 of 1	E	0.44 / 2,319.91	136.89 / 53	MR MIKES DOVER 165 PORTLAND AVE DOVER NH	LUST
--------------------	--------	---	--------------------	----------------	------------------------------------------------	------

Site No: 200008007  
Site Name: MR MIKES DOVER

#### Projects Details

Project No:	10217	Resp Party Company:	ALLIANCE ENERGY LLC - GLOBAL MONTELLO
Discovery Date:	07/19/2000	Resp Party Addr 1:	PO BOX 549290
Eligible:	ELIGIBLE	Resp Party Addr 2:	800 SOUTH ST, SUITE 500
Elig Determine on:	08/29/2002	Resp Party Town:	WALTHAM
MTBE:	Yes	Resp Party State:	MA
Brownfield:	No	Resp Party Zip:	02454-9290
Wellhead Prot Area:	No	Resp Party Phone:	781-674-7780
Assigned to:	CLOSED		
Project Type:	Leaking Underground Storage Tank		
Risk Level:	NO SOURCES/NO AGQS VIO'S FROM ONSITE		
Facility ID:			
OPUF Type:			
Project Name:			
Project Manager:			
Resp Party First Name:			
Resp Party Last Name:			
Resp Party Title:			

#### Project Documents Details

Doc ID:	4481036
Doc Type:	MONITORING NONPERMIT
Doc Name Title:	NOVEMBER 2001 SAMPLE COLLECTION AND ANALYSIS 17-DEC-01
Doc Submitted Date:	12/19/2001
Document ID URL:	<a href="http://www2.des.state.nh.us/IISProxy/IISProxy.dll?ContentId=4481036">http://www2.des.state.nh.us/IISProxy/IISProxy.dll?ContentId=4481036</a>

Doc ID:	4481038
Doc Type:	CORRESPONDENCE-TO
Doc Name Title:	MARCH 2002 WATER SUPPLY WELL SAMPLING 9-APR-02
Doc Submitted Date:	04/11/2002
Document ID URL:	<a href="http://www2.des.state.nh.us/IISProxy/IISProxy.dll?ContentId=4481038">http://www2.des.state.nh.us/IISProxy/IISProxy.dll?ContentId=4481038</a>

Doc ID:	4481049
Doc Type:	CORRESPONDENCE-TO
Doc Name Title:	AUGUST 2001 SUPPLY WELL SAMPLING RESULTS 17-AUG-01
Doc Submitted Date:	08/27/2001
Document ID URL:	<a href="http://www2.des.state.nh.us/IISProxy/IISProxy.dll?ContentId=4481049">http://www2.des.state.nh.us/IISProxy/IISProxy.dll?ContentId=4481049</a>

Doc ID:	4481052
Doc Type:	CORRESPONDENCE-TO
Doc Name Title:	NOVEMBER 2001 DRINKING WATER SUPPLY SAMPLING 14-NOV-01
Doc Submitted Date:	11/15/2001
Document ID URL:	<a href="http://www2.des.state.nh.us/IISProxy/IISProxy.dll?ContentId=4481052">http://www2.des.state.nh.us/IISProxy/IISProxy.dll?ContentId=4481052</a>

Doc ID:	4481070
---------	---------

<i>Map Key</i>	<i>Number of Records</i>	<i>Direction</i>	<i>Distance (mi/ft)</i>	<i>Elev/Diff (ft)</i>	<i>Site</i>	<i>DB</i>
<i>Doc Type:</i>					CORRESPONDENCE	
<i>Doc Name Title:</i>					CORRESPONDENCE 6/25/01 TO 8/9/01	
<i>Doc Submitted Date:</i>					06/25/2001	
<i>Document ID URL:</i>					http://www2.des.state.nh.us/IISProxy/IISProxy.dll?ContentId=4481070	
<i>Doc ID:</i>					4481076	
<i>Doc Type:</i>					MONITORING NONPERMIT	
<i>Doc Name Title:</i>					APRIL 2003 GROUND WATER TREATMENT SYSTEM RESULTS SUMMARY 13-MAY-03	
<i>Doc Submitted Date:</i>					05/14/2003	
<i>Document ID URL:</i>					http://www2.des.state.nh.us/IISProxy/IISProxy.dll?ContentId=4481076	
<i>Doc ID:</i>					4481085	
<i>Doc Type:</i>					CORRESPONDENCE	
<i>Doc Name Title:</i>					NOVEMBER 2003 WASTER SUPPLY WELL SAMPLING 9-DEC-03	
<i>Doc Submitted Date:</i>					12/12/2003	
<i>Document ID URL:</i>					http://www2.des.state.nh.us/IISProxy/IISProxy.dll?ContentId=4481085	
<i>Doc ID:</i>					4481111	
<i>Doc Type:</i>					MONITORING NONPERMIT	
<i>Doc Name Title:</i>					JANUARY 2003 DRINKING WATER SUPPLY SAMPLING MAP 3 LOT 19 7-FEB-03	
<i>Doc Submitted Date:</i>					02/10/2003	
<i>Document ID URL:</i>					http://www2.des.state.nh.us/IISProxy/IISProxy.dll?ContentId=4481111	
<i>Doc ID:</i>					3819593	
<i>Doc Type:</i>					PERMIT INFORMATION	
<i>Doc Name Title:</i>					GWP-200008007-D-001 Sample Collection and Analysis Part 1 Dated 4/29/04	
<i>Doc Submitted Date:</i>					05/05/2004	
<i>Document ID URL:</i>					http://www2.des.state.nh.us/IISProxy/IISProxy.dll?ContentId=3819593	
<i>Doc ID:</i>					3908620	
<i>Doc Type:</i>					PERMIT INFORMATION	
<i>Doc Name Title:</i>					GWP-200008007-D-001 RELEASE OF RECORDATION BY NHDES 18-APR-2005	
<i>Doc Submitted Date:</i>					06/10/2005	
<i>Document ID URL:</i>					http://www2.des.state.nh.us/IISProxy/IISProxy.dll?ContentId=3908620	
<i>Doc ID:</i>					4481048	
<i>Doc Type:</i>					MONITORING NONPERMIT	
<i>Doc Name Title:</i>					JULY 2001 SAMPLE COLLECTION AND ANALYSIS 24-JUL-01	
<i>Doc Submitted Date:</i>					07/25/2001	
<i>Document ID URL:</i>					http://www2.des.state.nh.us/IISProxy/IISProxy.dll?ContentId=4481048	
<i>Doc ID:</i>					4481053	
<i>Doc Type:</i>					MONITORING NONPERMIT	
<i>Doc Name Title:</i>					OCTOBER 2001 SAMPLE COLLECTION AND ANALYSIS 14-NOV-01	
<i>Doc Submitted Date:</i>					11/15/2001	
<i>Document ID URL:</i>					http://www2.des.state.nh.us/IISProxy/IISProxy.dll?ContentId=4481053	
<i>Doc ID:</i>					4481072	
<i>Doc Type:</i>					CORRESPONDENCE	
<i>Doc Name Title:</i>					CORRESPONDENCE 3/4/02 TO 7/18/02	
<i>Doc Submitted Date:</i>					03/04/2002	
<i>Document ID URL:</i>					http://www2.des.state.nh.us/IISProxy/IISProxy.dll?ContentId=4481072	
<i>Doc ID:</i>					4481069	
<i>Doc Type:</i>					CORRESPONDENCE	
<i>Doc Name Title:</i>					CORRESPONDENCE 7/28/00 TO 6/22/01	
<i>Doc Submitted Date:</i>					07/28/2000	
<i>Document ID URL:</i>					http://www2.des.state.nh.us/IISProxy/IISProxy.dll?ContentId=4481069	
<i>Doc ID:</i>					4481075	
<i>Doc Type:</i>					CORRESPONDENCE-TO	
<i>Doc Name Title:</i>					FEBRUARY 2003 DRINKING WATER SUPPLY SAMPLING 13-MAY-03	
<i>Doc Submitted Date:</i>					05/13/2003	
<i>Document ID URL:</i>					http://www2.des.state.nh.us/IISProxy/IISProxy.dll?ContentId=4481075	
<i>Doc ID:</i>					4481078	
<i>Doc Type:</i>					PERMIT INFORMATION	
<i>Doc Name Title:</i>					GWP-200008007-D-001 NOTIFICATION OF RECORDATION 24-JUN-03	
<i>Doc Submitted Date:</i>					06/26/2003	

<b>Map Key</b>	<b>Number of Records</b>	<b>Direction</b>	<b>Distance (mi/ft)</b>	<b>Elev/Diff (ft)</b>	<b>Site</b>	<b>DB</b>
<b>Document ID URL:</b>					http://www2.des.state.nh.us/IISProxy/IISProxy.dll?ContentId=4481078	
<b>Doc ID:</b>			4481108			
<b>Doc Type:</b>			REPORT TO DES			
<b>Doc Name Title:</b>			GROUND WATER TREATMENT AND DISCHARGE TO SANITARY SEWER 9-SEP-02			
<b>Doc Submitted Date:</b>			09/11/2002			
<b>Document ID URL:</b>			http://www2.des.state.nh.us/IISProxy/IISProxy.dll?ContentId=4481108			
<b>Doc ID:</b>			3819594			
<b>Doc Type:</b>			PERMIT INFORMATION			
<b>Doc Name Title:</b>			GWP-200008007-D-001 Figures From Sample Collection and Anaylsis Part 2 Dated 4/29/04			
<b>Doc Submitted Date:</b>			05/05/2004			
<b>Document ID URL:</b>			http://www2.des.state.nh.us/IISProxy/IISProxy.dll?ContentId=3819594			
<b>Doc ID:</b>			4481086			
<b>Doc Type:</b>			PERMIT INFORMATION			
<b>Doc Name Title:</b>			GWP-200008007-D-001 NOVEMBER 2003 SAMPLE COLLECTION AND ANALYSIS 9-DEC-03			
<b>Doc Submitted Date:</b>			12/12/2003			
<b>Document ID URL:</b>			http://www2.des.state.nh.us/IISProxy/IISProxy.dll?ContentId=4481086			
<b>Doc ID:</b>			4481122			
<b>Doc Type:</b>			MONITORING NONPERMIT			
<b>Doc Name Title:</b>			GROUND WATER TREATMENT SYSTEM RESULTS SUMMARY JANUARY 2003 - FEBRUARY 2003 5-MAR-03			
<b>Doc Submitted Date:</b>			03/10/2003			
<b>Document ID URL:</b>			http://www2.des.state.nh.us/IISProxy/IISProxy.dll?ContentId=4481122			
<b>Doc ID:</b>			3819592			
<b>Doc Type:</b>			PERMIT INFORMATION			
<b>Doc Name Title:</b>			GWP-200008007-D-001 Results of Supply Wel Sampling			
<b>Doc Submitted Date:</b>			05/04/2004			
<b>Document ID URL:</b>			http://www2.des.state.nh.us/IISProxy/IISProxy.dll?ContentId=3819592			
<b>Doc ID:</b>			4481050			
<b>Doc Type:</b>			MONITORING NONPERMIT			
<b>Doc Name Title:</b>			AUGUST 2001 SAMPLE COLLECTION AND ANALYSIS 20-AUG-01			
<b>Doc Submitted Date:</b>			08/22/2001			
<b>Document ID URL:</b>			http://www2.des.state.nh.us/IISProxy/IISProxy.dll?ContentId=4481050			
<b>Doc ID:</b>			4481071			
<b>Doc Type:</b>			CORRESPONDENCE			
<b>Doc Name Title:</b>			CORRESPONDENCE 8/27/01 TO 2/26/02			
<b>Doc Submitted Date:</b>			08/27/2007			
<b>Document ID URL:</b>			http://www2.des.state.nh.us/IISProxy/IISProxy.dll?ContentId=4481071			
<b>Doc ID:</b>			4481079			
<b>Doc Type:</b>			PERMIT INFORMATION			
<b>Doc Name Title:</b>			GWP-200008007-D-001 JUNE 2003 SAMPLE COLLECTION & ANALYSIS 24-JUN-03			
<b>Doc Submitted Date:</b>			06/27/2003			
<b>Document ID URL:</b>			http://www2.des.state.nh.us/IISProxy/IISProxy.dll?ContentId=4481079			
<b>Doc ID:</b>			4481080			
<b>Doc Type:</b>			PERMIT INFORMATION			
<b>Doc Name Title:</b>			GWP-200008007-D-001 NOTIFICATION OF RECORDATION 11-JUL-03			
<b>Doc Submitted Date:</b>			07/17/2003			
<b>Document ID URL:</b>			http://www2.des.state.nh.us/IISProxy/IISProxy.dll?ContentId=4481080			
<b>Doc ID:</b>			4481109			
<b>Doc Type:</b>			CORRESPONDENCE			
<b>Doc Name Title:</b>			DRINKING WATER SUPPLY SAMPLING 16-OCT-02			
<b>Doc Submitted Date:</b>			10/16/2002			
<b>Document ID URL:</b>			http://www2.des.state.nh.us/IISProxy/IISProxy.dll?ContentId=4481109			
<b>Doc ID:</b>			3933044			
<b>Doc Type:</b>			PERMIT INFORMATION			
<b>Doc Name Title:</b>			GWP-200008007-D-001 SAMPLE COLLECTION AND ANALYSIS- JULY 2005			
<b>Doc Submitted Date:</b>			08/19/2005			
<b>Document ID URL:</b>			http://www2.des.state.nh.us/IISProxy/IISProxy.dll?ContentId=3933044			
<b>Doc ID:</b>			4481037			



<i>Map Key</i>	<i>Number of Records</i>	<i>Direction</i>	<i>Distance (mi/ft)</i>	<i>Elev/Diff (ft)</i>	<i>Site</i>	<i>DB</i>
<i>Doc Type:</i>					REPORT TO DES	
<i>Doc Name Title:</i>					INITIAL RESPONSE ACTION REPORT 21-DEC-01	
<i>Doc Submitted Date:</i>					12/24/2001	
<i>Document ID URL:</i>					http://www2.des.state.nh.us/IISProxy/IISProxy.dll?ContentId=4481037	
<i>Doc ID:</i>					4481046	
<i>Doc Type:</i>					MONITORING NONPERMIT	
<i>Doc Name Title:</i>					JUNE 2001 WATER SUPPLY WELL SAMPLING 24-JUN-03	
<i>Doc Submitted Date:</i>					06/24/2003	
<i>Document ID URL:</i>					http://www2.des.state.nh.us/IISProxy/IISProxy.dll?ContentId=4481046	
<i>Doc ID:</i>					4481074	
<i>Doc Type:</i>					MONITORING NONPERMIT	
<i>Doc Name Title:</i>					MARCH 2003 GROUND WATER TREATMENT SYSTEM RESULTS SUMMARY 7-APR-03	
<i>Doc Submitted Date:</i>					04/10/2003	
<i>Document ID URL:</i>					http://www2.des.state.nh.us/IISProxy/IISProxy.dll?ContentId=4481074	
<i>Doc ID:</i>					4481082	
<i>Doc Type:</i>					PERMIT INFORMATION	
<i>Doc Name Title:</i>					GWP-200008007-D-001 JULY 2003 SAMPLE COLLECTION AND ANALYSIS 5-SEP-03	
<i>Doc Submitted Date:</i>					09/10/2003	
<i>Document ID URL:</i>					http://www2.des.state.nh.us/IISProxy/IISProxy.dll?ContentId=4481082	
<i>Doc ID:</i>					4481084	
<i>Doc Type:</i>					MONITORING NONPERMIT	
<i>Doc Name Title:</i>					AUGUST 2003 GROUND WATER TREATMENT SYSTEM RESULTS SUMMARY 9-SEP-03	
<i>Doc Submitted Date:</i>					09/12/2003	
<i>Document ID URL:</i>					http://www2.des.state.nh.us/IISProxy/IISProxy.dll?ContentId=4481084	
<i>Doc ID:</i>					4481051	
<i>Doc Type:</i>					REPORT TO DES	
<i>Doc Name Title:</i>					INITIAL RESPONSE ACTION REPORT 10-SEP-01	
<i>Doc Submitted Date:</i>					09/12/2001	
<i>Document ID URL:</i>					http://www2.des.state.nh.us/IISProxy/IISProxy.dll?ContentId=4481051	
<i>Doc ID:</i>					4481077	
<i>Doc Type:</i>					MONITORING NONPERMIT	
<i>Doc Name Title:</i>					MAY 2003 GROUND WATER TREATMENT SYSTEM RESULTS SUMMARY 23-JUN-03	
<i>Doc Submitted Date:</i>					06/26/2003	
<i>Document ID URL:</i>					http://www2.des.state.nh.us/IISProxy/IISProxy.dll?ContentId=4481077	
<i>Doc ID:</i>					4481083	
<i>Doc Type:</i>					MONITORING NONPERMIT	
<i>Doc Name Title:</i>					JULY 2003 GROUND WATER TREATMENT SYSTEM RESULTS SUMMARY 9-SEP-03	
<i>Doc Submitted Date:</i>					09/12/2003	
<i>Document ID URL:</i>					http://www2.des.state.nh.us/IISProxy/IISProxy.dll?ContentId=4481083	
<i>Doc ID:</i>					4481110	
<i>Doc Type:</i>					CORRESPONDENCE	
<i>Doc Name Title:</i>					RESULTS OF WATER SUPPLY WELL SAMPLING 8-JAN-03	
<i>Doc Submitted Date:</i>					01/14/2003	
<i>Document ID URL:</i>					http://www2.des.state.nh.us/IISProxy/IISProxy.dll?ContentId=4481110	
<i>Doc ID:</i>					4481047	
<i>Doc Type:</i>					CORRESPONDENCE	
<i>Doc Name Title:</i>					CORRESPONDENCE 7/1/03 TO 5/12/05	
<i>Doc Submitted Date:</i>					07/01/2003	
<i>Document ID URL:</i>					http://www2.des.state.nh.us/IISProxy/IISProxy.dll?ContentId=4481047	
<i>Doc ID:</i>					4481073	
<i>Doc Type:</i>					CORRESPONDENCE	
<i>Doc Name Title:</i>					CORRESPONDENCE 10/3/02 TO 5/20/03	
<i>Doc Submitted Date:</i>					10/03/2002	
<i>Document ID URL:</i>					http://www2.des.state.nh.us/IISProxy/IISProxy.dll?ContentId=4481073	
<i>Doc ID:</i>					4481081	
<i>Doc Type:</i>					CORRESPONDENCE-TO	
<i>Doc Name Title:</i>					JUNE 2003 DRINKING WATER SUPPLY SAMPLING 5-SEP-03	
<i>Doc Submitted Date:</i>					09/10/2003	

<b>Map Key</b>	<b>Number of Records</b>	<b>Direction</b>	<b>Distance (mi/ft)</b>	<b>Elev/Diff (ft)</b>	<b>Site</b>	<b>DB</b>
----------------	--------------------------	------------------	-------------------------	-----------------------	-------------	-----------

**Document ID URL:** <http://www2.des.state.nh.us/IISProxy/IISProxy.dll?ContentId=4481081>

**Doc ID:** 4481112  
**Doc Type:** MONITORING NONPERMIT  
**Doc Name Title:** FEBRUARY 2003 WATER SUPPLY SAMPLING FOR JANKOWSKI RESIDENCE 27-FEB-03  
**Doc Submitted Date:** 02/28/2003  
**Document ID URL:** <http://www2.des.state.nh.us/IISProxy/IISProxy.dll?ContentId=4481112>

**Project Activity Details**

**Activity No:** 102660  
**Submittal Date:** 08/22/2005  
**Submittal Desc:** Fund Reimbursement Request Received  
**Action Date:** 09/30/2005  
**Action Desc:** Fund Reimbursement Request Approved  
**Comments:**

**Project Activity Documents Details**

**Doc ID:** 3939408  
**Doc Type:** REIMBURSEMENT  
**Doc Name Title:** NOTICE OF REIMBURSEMENT NO. 18 \*\*Note: Many records provided by the department have a truncated [Doc Name Title] field.  
**Doc Submitted Date:** 09/30/2005  
**Document ID URL:** <http://www2.des.state.nh.us/IISProxy/IISProxy.dll?ContentId=3939408>

**Project Activity Details**

**Activity No:** 108029  
**Submittal Date:** 01/27/2006  
**Submittal Desc:** Fund Reimbursement Request Received  
**Action Date:** 02/22/2006  
**Action Desc:** Fund Reimbursement Request Approved  
**Comments:**

**Project Activity Documents Details**

**Doc ID:** 3955789  
**Doc Type:** REIMBURSEMENT  
**Doc Name Title:** NOTICE OF REIMBURSEMENT NO. 23 \*\*Note: Many records provided by the department have a truncated [Doc Name Title] field.  
**Doc Submitted Date:** 02/22/2006  
**Document ID URL:** <http://www2.des.state.nh.us/IISProxy/IISProxy.dll?ContentId=3955789>

**Project Activity Details**

**Activity No:** 114117  
**Submittal Date:** 08/01/2006  
**Submittal Desc:** Additional Information Received  
**Action Date:** 10/27/2006  
**Action Desc:** Technical Report Approved  
**Comments:**

**Project Activity Documents Details**

**Doc ID:** 3986416  
**Doc Type:** REPORT  
**Doc Name Title:** WATER SUPPLY WELL INVESTIGATION 01-AUG-2006 \*\*Note: Many records provided by the department have a truncated [Doc Name Title] field.  
**Doc Submitted Date:** 08/01/2006  
**Document ID URL:** <http://www2.des.state.nh.us/IISProxy/IISProxy.dll?ContentId=3986416>

Map Key	Number of Records	Direction	Distance (mi/ft)	Elev/Diff (ft)	Site	DB
---------	-------------------	-----------	------------------	----------------	------	----

**Project Activity Details**

**Activity No:** 117623  
**Submittal Date:** 11/13/2006  
**Submittal Desc:** Fund Reimbursement Request Received  
**Action Date:** 02/12/2007  
**Action Desc:** Fund Reimbursement Request Approved  
**Comments:**

**Project Activity Documents Details**

**Doc ID:** 4014664  
**Doc Type:** REIMBURSEMENT  
**Doc Name Title:** NOTICE OF REIMBURSEMENT NO. 36 \*\*Note: Many records provided by the department have a truncated [Doc Name Title] field.  
**Doc Submitted Date:** 02/15/2007  
**Document ID URL:** <http://www2.des.state.nh.us/IISProxy/IISProxy.dll?ContentId=4014664>

**Project Activity Details**

**Activity No:** 125024  
**Submittal Date:** 06/14/2007  
**Submittal Desc:** Work Scope Submitted  
**Action Date:** 06/28/2007  
**Action Desc:** Work Scope Approved  
**Comments:**

**Project Activity Documents Details**

**Doc ID:** 4032770  
**Doc Type:** WORKSCOPE/BUDGET  
**Doc Name Title:** WORK SCOPE AUTHORIZATION FOR TREATMENT SYSTEM DECOMMISSIONING; SIGNED \*\*Note: Many records provided by the department have a truncated [Doc Name Title] field.  
**Doc Submitted Date:** 06/28/2007  
**Document ID URL:** <http://www2.des.state.nh.us/IISProxy/IISProxy.dll?ContentId=4032770>

**Doc ID:** 4031598  
**Doc Type:** WORKSCOPE/BUDGET  
**Doc Name Title:** WORKSCOPE TO DECOMMISSION TREATMENT SYSTEM \*\*Note: Many records provided by the department have a truncated [Doc Name Title] field.  
**Doc Submitted Date:** 06/20/2007  
**Document ID URL:** <http://www2.des.state.nh.us/IISProxy/IISProxy.dll?ContentId=4031598>

**Project Activity Details**

**Activity No:** 134946  
**Submittal Date:** 04/18/2008  
**Submittal Desc:** Permit Related GW Data Submittal  
**Action Date:** 04/22/2008  
**Action Desc:** Technical Report Approved  
**Comments:**

**Project Activity Documents Details**

**Doc ID:** 4073010  
**Doc Type:** CORRESPONDENCE-FROM  
**Doc Name Title:** E-MAIL CONFIRMING AUTHORIZATION FOR SUMMER SAMPLING EVENT \*\*Note: Many records provided by the department have a truncated [Doc Name Title] field.  
**Doc Submitted Date:** 04/22/2008  
**Document ID URL:** <http://www2.des.state.nh.us/IISProxy/IISProxy.dll?ContentId=4073010>

**Doc ID:** 4072361

<b>Map Key</b>	<b>Number of Records</b>	<b>Direction</b>	<b>Distance (mi/ft)</b>	<b>Elev/Diff (ft)</b>	<b>Site</b>	<b>DB</b>
----------------	--------------------------	------------------	-------------------------	-----------------------	-------------	-----------

**Doc Type:** PERMIT INFORMATION  
**Doc Name Title:** GWP-200008007-D-001 APRIL 2008 SAMPLE COLLECTION AND ANALYSIS 17-APR-2008 \*\*Note: Many records provided by the department have a truncated [Doc Name Title] field.  
**Doc Submitted Date:** 04/18/2008  
**Document ID URL:** http://www2.des.state.nh.us/IISProxy/IISProxy.dll?ContentId=4072361

**Project Activity Details**

**Activity No:** 137228  
**Submittal Date:** 06/24/2008  
**Submittal Desc:** Non-Permit GW Monitoring Result Received  
**Action Date:** 09/02/2008  
**Action Desc:** Technical Report Approved  
**Comments:**

**Project Activity Documents Details**

**Doc ID:** 4103492  
**Doc Type:** MONITORING NONPERMIT  
**Doc Name Title:** JUNE 2008 SAMPLE COLLECTION AND ANALYSIS 24-JUN-2008 \*\*Note: Many records provided by the department have a truncated [Doc Name Title] field.  
**Doc Submitted Date:** 06/24/2008  
**Document ID URL:** http://www2.des.state.nh.us/IISProxy/IISProxy.dll?ContentId=4103492

**Project Activity Details**

**Activity No:** 139181  
**Submittal Date:** 08/22/2008  
**Submittal Desc:** Fund Reimbursement Request Received  
**Action Date:** 11/04/2008  
**Action Desc:** Fund Reimbursement Request Approved  
**Comments:**

**Project Activity Documents Details**

**Doc ID:** 4220930  
**Doc Type:** REIMBURSEMENT  
**Doc Name Title:** REQ. NO. 49 20-AUG-08 \*\*Note: Many records provided by the department have a truncated [Doc Name Title] field.  
**Doc Submitted Date:** 08/22/2008  
**Document ID URL:** http://www2.des.state.nh.us/IISProxy/IISProxy.dll?ContentId=4220930

**Doc ID:** 4145788  
**Doc Type:** REIMBURSEMENT  
**Doc Name Title:** NOTICE OF REIMBURSEMENT NO. 49 \*\*Note: Many records provided by the department have a truncated [Doc Name Title] field.  
**Doc Submitted Date:** 11/04/2008  
**Document ID URL:** http://www2.des.state.nh.us/IISProxy/IISProxy.dll?ContentId=4145788

**Project Activity Details**

**Activity No:** 142923  
**Submittal Date:** 12/11/2008  
**Submittal Desc:** Permit Related GW Data Submittal  
**Action Date:** 03/17/2009  
**Action Desc:** Additional Information Requested  
**Comments:**

**Project Activity Details**

**Activity No:** 144087  
**Submittal Date:** 01/22/2009

<b>Map Key</b>	<b>Number of Records</b>	<b>Direction</b>	<b>Distance (mi/ft)</b>	<b>Elev/Diff (ft)</b>	<b>Site</b>	<b>DB</b>
<b>Submittal Desc:</b>		Additional Information Received				
<b>Action Date:</b>		02/27/2009				
<b>Action Desc:</b>		No Action Necessary (Report filed)				
<b>Comments:</b>						

**Project Activity Documents Details**

**Doc ID:** 4157906  
**Doc Type:** PERMIT INFORMATION  
**Doc Name Title:** GWP-200008007-D-002 RELEASE OF GROUNDWATER MANAGEMENT PERMIT 22-JAN-2009 \*\*Note: Many records provided by the department have a truncated [Doc Name Title] field.  
**Doc Submitted Date:** 01/22/2009  
**Document ID URL:** http://www2.des.state.nh.us/IISProxy/IISProxy.dll?ContentId=4157906

**Project Activity Details**

**Activity No:** 153424  
**Submittal Date:** 12/10/2009  
**Submittal Desc:** Permit Related GW Data Submittal  
**Action Date:** 02/25/2010  
**Action Desc:** No Action Necessary (Report filed)  
**Comments:**

**Project Activity Documents Details**

**Doc ID:** 4202710  
**Doc Type:** PERMIT INFORMATION  
**Doc Name Title:** GWP-200008007-D-002 NOVEMBER 2009 DW LETTER - CITIZENS LOT 23 10-DEC-2009 \*\*Note: Many records provided by the department have a truncated [Doc Name Title] field.  
**Doc Submitted Date:** 12/10/2009  
**Document ID URL:** http://www2.des.state.nh.us/IISProxy/IISProxy.dll?ContentId=4202710

**Project Activity Details**

**Activity No:** 156754  
**Submittal Date:** 02/16/2010  
**Submittal Desc:** Permit Related GW Data Submittal  
**Action Date:** 04/16/2010  
**Action Desc:** No Action Necessary (Report filed)  
**Comments:**

**Project Activity Details**

**Activity No:** 160551  
**Submittal Date:** 07/15/2010  
**Submittal Desc:** Permit Related GW Data Submittal  
**Action Date:** 11/05/2010  
**Action Desc:** No Action Necessary (Report filed)  
**Comments:**

**Project Activity Details**

**Activity No:** 170599  
**Submittal Date:** 06/06/2011  
**Submittal Desc:** Additional Information Received  
**Action Date:** 07/29/2011  
**Action Desc:** No Action Necessary (Report filed)  
**Comments:**

**Project Activity Documents Details**

<b>Map Key</b>	<b>Number of Records</b>	<b>Direction</b>	<b>Distance (mi/ft)</b>	<b>Elev/Diff (ft)</b>	<b>Site</b>	<b>DB</b>
<b>Doc ID:</b>			4300605			
<b>Doc Type:</b>			CORRESPONDENCE-TO			
<b>Doc Name Title:</b>			PRIVATE WELL SAMPLING RESULTS 06-JUN-2011 **Note: Many records provided by the department have a truncated [Doc Name Title] field.			
<b>Doc Submitted Date:</b>			06/06/2011			
<b>Document ID URL:</b>			http://www2.des.state.nh.us/IISProxy/IISProxy.dll?ContentId=4300605			
<b><u>Project Activity Details</u></b>						
<b>Activity No:</b>			171726			
<b>Submittal Date:</b>			06/28/2011			
<b>Submittal Desc:</b>			Permit Related GW Data Submittal			
<b>Action Date:</b>			07/29/2011			
<b>Action Desc:</b>			No Action Necessary (Report filed)			
<b>Comments:</b>						
<b><u>Project Activity Details</u></b>						
<b>Activity No:</b>			171938			
<b>Submittal Date:</b>			07/14/2011			
<b>Submittal Desc:</b>			Fund Reimbursement Request Received			
<b>Action Date:</b>			07/28/2011			
<b>Action Desc:</b>			Fund Reimbursement Request Approved			
<b>Comments:</b>			APPROVED BY DES			
<b><u>Project Activity Documents Details</u></b>						
<b>Doc ID:</b>			4306637			
<b>Doc Type:</b>			REIMBURSEMENT			
<b>Doc Name Title:</b>			REIMBURSEMENT REQ. NO. 56 **Note: Many records provided by the department have a truncated [Doc Name Title] field.			
<b>Doc Submitted Date:</b>			07/14/2011			
<b>Document ID URL:</b>			http://www2.des.state.nh.us/IISProxy/IISProxy.dll?ContentId=4306637			
<b>Doc ID:</b>			4310146			
<b>Doc Type:</b>			REIMBURSEMENT			
<b>Doc Name Title:</b>			NOTICE OF REIMBURSEMENT NO. 56 **Note: Many records provided by the department have a truncated [Doc Name Title] field.			
<b>Doc Submitted Date:</b>			07/28/2011			
<b>Document ID URL:</b>			http://www2.des.state.nh.us/IISProxy/IISProxy.dll?ContentId=4310146			
<b><u>Project Activity Details</u></b>						
<b>Activity No:</b>			180385			
<b>Submittal Date:</b>			02/13/2012			
<b>Submittal Desc:</b>			Fund Reimbursement Request Received			
<b>Action Date:</b>			03/26/2012			
<b>Action Desc:</b>			Fund Reimbursement Request Approved			
<b>Comments:</b>			APPROVED BY DES			
<b><u>Project Activity Documents Details</u></b>						
<b>Doc ID:</b>			4356850			
<b>Doc Type:</b>			REIMBURSEMENT			
<b>Doc Name Title:</b>			NOTICE OF REIMBURSEMENT NO. 57 **Note: Many records provided by the department have a truncated [Doc Name Title] field.			
<b>Doc Submitted Date:</b>			03/25/2012			
<b>Document ID URL:</b>			http://www2.des.state.nh.us/IISProxy/IISProxy.dll?ContentId=4356850			
<b>Doc ID:</b>			4349222			
<b>Doc Type:</b>			REIMBURSEMENT			
<b>Doc Name Title:</b>			REIMBURSEMENT REQ. NO. 57 **Note: Many records provided by the department have a truncated [Doc Name Title] field.			



<b>Map Key</b>	<b>Number of Records</b>	<b>Direction</b>	<b>Distance (mi/ft)</b>	<b>Elev/Diff (ft)</b>	<b>Site</b>	<b>DB</b>
----------------	--------------------------	------------------	-------------------------	-----------------------	-------------	-----------

**Doc Submitted Date:** 02/13/2012  
**Document ID URL:** <http://www2.des.state.nh.us/IISProxy/IISProxy.dll?ContentId=4349222>

**Project Activity Details**

**Activity No:** 184358  
**Submittal Date:** 06/11/2012  
**Submittal Desc:** Non-Permit GW Monitoring Result Received  
**Action Date:** 08/23/2012  
**Action Desc:** No Action Necessary (Report filed)  
**Comments:**

**Project Activity Documents Details**

**Doc ID:** 4376769  
**Doc Type:** MONITORING NONPERMIT  
**Doc Name Title:** APRIL 2012 WATER SAMPLING RESULTS 11-JUN-2012 \*\*Note: Many records provided by the department have a truncated [Doc Name Title] field.  
**Doc Submitted Date:** 06/11/2012  
**Document ID URL:** <http://www2.des.state.nh.us/IISProxy/IISProxy.dll?ContentId=4376769>

**Project Activity Details**

**Activity No:** 184738  
**Submittal Date:** 06/19/2012  
**Submittal Desc:** Permit Related GW Data Submittal  
**Action Date:** 08/23/2012  
**Action Desc:** Technical Report Approved  
**Comments:** NO LTR SENT - CONTINUE SAMPLING IN ACCORDANCE W/ PERMIT. SEE EMAIL RESPONSE DATED 6/13/12 REGARDING RECOMMENDATION TO DISCONTINUE SAMPLING SUPPLY WELL ON LOT 46 OF MAP 3.

**Project Activity Documents Details**

**Doc ID:** 4381746  
**Doc Type:** PERMIT INFORMATION  
**Doc Name Title:** GWP-200008007-D-002 APRIL 2012 DATA SUBMITTAL 19-JUN-2012 \*\*Note: Many records provided by the department have a truncated [Doc Name Title] field.  
**Doc Submitted Date:** 06/19/2012  
**Document ID URL:** <http://www2.des.state.nh.us/IISProxy/IISProxy.dll?ContentId=4381746>

**Project Activity Details**

**Activity No:** 192848  
**Submittal Date:** 01/24/2013  
**Submittal Desc:** Additional Information Received  
**Action Date:** 03/05/2013  
**Action Desc:** No Action Necessary (Report filed)  
**Comments:**

**Project Activity Documents Details**

**Doc ID:** 4430259  
**Doc Type:** REPORT TO DES  
**Doc Name Title:** SAMPLE RESULTS FROM 405 PORTLAND AVE ROLLINSFORD INACTIVE WELL 24-JAN-2013 \*\*Note: Many records provided by the department have a truncated [Doc Name Title] field.  
**Doc Submitted Date:** 01/24/2013  
**Document ID URL:** <http://www2.des.state.nh.us/IISProxy/IISProxy.dll?ContentId=4430259>

**Project Activity Details**

<b>Map Key</b>	<b>Number of Records</b>	<b>Direction</b>	<b>Distance (mi/ft)</b>	<b>Elev/Diff (ft)</b>	<b>Site</b>	<b>DB</b>
<b>Activity No:</b>		194473				
<b>Submittal Date:</b>		03/11/2013				
<b>Submittal Desc:</b>		Fund Reimbursement Request Received				
<b>Action Date:</b>		04/18/2013				
<b>Action Desc:</b>		Fund Reimbursement Request Approved				
<b>Comments:</b>		APPROVED BY DES				

**Project Activity Documents Details**

**Doc ID:** 4434684  
**Doc Type:** REIMBURSEMENT  
**Doc Name Title:** REIMBURSEMENT REQ. NO. 60 \*\*Note: Many records provided by the department have a truncated [Doc Name Title] field.  
**Doc Submitted Date:** 03/11/2013  
**Document ID URL:** http://www2.des.state.nh.us/IISProxy/IISProxy.dll?ContentId=4434684

**Doc ID:** 4439411  
**Doc Type:** REIMBURSEMENT  
**Doc Name Title:** NOTICE OF REIMBURSEMENT NO. 60 \*\*Note: Many records provided by the department have a truncated [Doc Name Title] field.  
**Doc Submitted Date:** 04/19/2013  
**Document ID URL:** http://www2.des.state.nh.us/IISProxy/IISProxy.dll?ContentId=4439411

**Project Activity Details**

**Activity No:** 199898  
**Submittal Date:** 08/07/2013  
**Submittal Desc:** Work Scope Submitted  
**Action Date:** 08/12/2013  
**Action Desc:** Work Scope Approved  
**Comments:**

**Project Activity Documents Details**

**Doc ID:** 4459976  
**Doc Type:** WORKSCOPE/BUDGET  
**Doc Name Title:** APPROVED WORK SCOPE AUTHORIZATION FOR AUGUST 2013 SAMPLING & ANALYSIS + REPORTING \*\*Note: Many records provided by the department have a truncated [Doc Name Title] field.  
**Doc Submitted Date:** 08/12/2013  
**Document ID URL:** http://www2.des.state.nh.us/IISProxy/IISProxy.dll?ContentId=4459976

**Project Activity Details**

**Activity No:** 204491  
**Submittal Date:** 01/16/2014  
**Submittal Desc:** Additional Information Received  
**Action Date:** 04/21/2014  
**Action Desc:** No Action Necessary (Report filed)  
**Comments:**

**Project Activity Documents Details**

**Doc ID:** 4481798  
**Doc Type:** REPORT TO DES  
**Doc Name Title:** NOVEMBER 2013 INACTIVE WATER SUPPLY WELL SAMPLING RESULTS FOR 405 PORTLAND AVE ROLLINSFORD 16-JAN-2014 \*\*Note: Many records provided by the department have a truncated [Doc Name Title] field.  
**Doc Submitted Date:** 01/16/2014  
**Document ID URL:** http://www2.des.state.nh.us/IISProxy/IISProxy.dll?ContentId=4481798

**Project Activity Details**

<b>Map Key</b>	<b>Number of Records</b>	<b>Direction</b>	<b>Distance (mi/ft)</b>	<b>Elev/Diff (ft)</b>	<b>Site</b>	<b>DB</b>
<b>Activity No:</b>		58338				
<b>Submittal Date:</b>		11/30/2000				
<b>Submittal Desc:</b>		Fund Reimbursement Request Received				
<b>Action Date:</b>		02/23/2001				
<b>Action Desc:</b>		Fund Reimbursement Request Approved				
<b>Comments:</b>						
<b><u>Project Activity Details</u></b>						
<b>Activity No:</b>		66793				
<b>Submittal Date:</b>		01/11/2002				
<b>Submittal Desc:</b>		Initial Response Budget Received				
<b>Action Date:</b>		01/15/2002				
<b>Action Desc:</b>		Initial Response Budget Approved				
<b>Comments:</b>						
<b><u>Project Activity Documents Details</u></b>						
<b>Doc ID:</b>		4481040				
<b>Doc Type:</b>		WORKSCOPE/BUDGET				
<b>Doc Name Title:</b>		WORKSCOPE FOR VACTOR TO REMOVE FUEL/GW FROM UST GRAVE **Note: Many records provided by the department have a truncated [Doc Name Title] field.				
<b>Doc Submitted Date:</b>		01/15/2002				
<b>Document ID URL:</b>		<a href="http://www2.des.state.nh.us/IISProxy/IISProxy.dll?ContentId=4481040">http://www2.des.state.nh.us/IISProxy/IISProxy.dll?ContentId=4481040</a>				
<b><u>Project Activity Details</u></b>						
<b>Activity No:</b>		70104				
<b>Submittal Date:</b>		05/28/2002				
<b>Submittal Desc:</b>		Work Scope Submitted				
<b>Action Date:</b>		06/03/2002				
<b>Action Desc:</b>		Work Scope Approved				
<b>Comments:</b>						
<b><u>Project Activity Documents Details</u></b>						
<b>Doc ID:</b>		4481113				
<b>Doc Type:</b>		WORKSCOPE/BUDGET				
<b>Doc Name Title:</b>		WORKSCOPE FOR GROUND WATER TREATMENT SYSTEM 23-MAY-02 **Note: Many records provided by the department have a truncated [Doc Name Title] field.				
<b>Doc Submitted Date:</b>		05/28/2002				
<b>Document ID URL:</b>		<a href="http://www2.des.state.nh.us/IISProxy/IISProxy.dll?ContentId=4481113">http://www2.des.state.nh.us/IISProxy/IISProxy.dll?ContentId=4481113</a>				
<b><u>Project Activity Details</u></b>						
<b>Activity No:</b>		75307				
<b>Submittal Date:</b>		01/03/2003				
<b>Submittal Desc:</b>		Work Scope Submitted				
<b>Action Date:</b>		01/06/2003				
<b>Action Desc:</b>		Work Scope Approved				
<b>Comments:</b>						
<b><u>Project Activity Documents Details</u></b>						
<b>Doc ID:</b>		4481107				
<b>Doc Type:</b>		WORKSCOPE/BUDGET				
<b>Doc Name Title:</b>		WORKSCOPE TO INSTALL AIR STRIPPER PROTECTION MEASURES **Note: Many records provided by the department have a truncated [Doc Name Title] field.				
<b>Doc Submitted Date:</b>		01/06/2003				
<b>Document ID URL:</b>		<a href="http://www2.des.state.nh.us/IISProxy/IISProxy.dll?ContentId=4481107">http://www2.des.state.nh.us/IISProxy/IISProxy.dll?ContentId=4481107</a>				

<b>Map Key</b>	<b>Number of Records</b>	<b>Direction</b>	<b>Distance (mi/ft)</b>	<b>Elev/Diff (ft)</b>	<b>Site</b>	<b>DB</b>
----------------	--------------------------	------------------	-------------------------	-----------------------	-------------	-----------

**Project Activity Details**

**Activity No:** 75730  
**Submittal Date:** 01/17/2003  
**Submittal Desc:** Work Scope Submitted  
**Action Date:** 01/23/2003  
**Action Desc:** Work Scope Approved  
**Comments:**

**Project Activity Documents Details**

**Doc ID:** 4481117  
**Doc Type:** WORKSCOPE/BUDGET  
**Doc Name Title:** WORKSCOPE FOR O & M FOR GW TREATMENT SYSTEM FOR ONE YEAR & SITE VISITS \*\*Note: Many records provided by the department have a truncated [Doc Name Title] field.  
**Doc Submitted Date:** 01/17/2003  
**Document ID URL:** http://www2.des.state.nh.us/IISProxy/IISProxy.dll?ContentId=4481117

**Project Activity Details**

**Activity No:** 76676  
**Submittal Date:** 02/24/2003  
**Submittal Desc:** Additional Information Received  
**Action Date:** 03/13/2003  
**Action Desc:** Technical Report Approved  
**Comments:**

**Project Activity Documents Details**

**Doc ID:** 4481115  
**Doc Type:** REPORT TO DES  
**Doc Name Title:** FINAL CONSTRUCTION AND FIRST MONTH STATUS REPORT 20-FEB-03 \*\*Note: Many records provided by the department have a truncated [Doc Name Title] field.  
**Doc Submitted Date:** 02/24/2003  
**Document ID URL:** http://www2.des.state.nh.us/IISProxy/IISProxy.dll?ContentId=4481115

**Project Activity Details**

**Activity No:** 77184  
**Submittal Date:** 03/06/2003  
**Submittal Desc:** Fund Reimbursement Request Received  
**Action Date:** 03/28/2003  
**Action Desc:** Fund Reimbursement Request Approved  
**Comments:**

**Project Activity Details**

**Activity No:** 80936  
**Submittal Date:** 08/04/2003  
**Submittal Desc:** Additional Information Received  
**Action Date:** 09/12/2003  
**Action Desc:** Technical Report Approved  
**Comments:**

**Project Activity Documents Details**

**Doc ID:** 4481090  
**Doc Type:** REPORT TO DES  
**Doc Name Title:** REMEDIATION SYSTEM STATUS DECEMBER 2002 - JUNE 2003 31-JUL-03 \*\*Note: Many records provided by the department have a truncated [Doc Name Title] field.  
**Doc Submitted Date:** 08/04/2003  
**Document ID URL:** http://www2.des.state.nh.us/IISProxy/IISProxy.dll?ContentId=4481090

<i>Map Key</i>	<i>Number of Records</i>	<i>Direction</i>	<i>Distance (mi/ft)</i>	<i>Elev/Diff (ft)</i>	<i>Site</i>	<i>DB</i>
----------------	--------------------------	------------------	-------------------------	-----------------------	-------------	-----------

**Project Activity Details**

**Activity No:** 82791  
**Submittal Date:** 10/14/2003  
**Submittal Desc:** Work Scope Submitted  
**Action Date:** 10/22/2003  
**Action Desc:** Work Scope Approved  
**Comments:**

**Project Activity Documents Details**

**Doc ID:** 4481091  
**Doc Type:** WORKSCOPE/BUDGET  
**Doc Name Title:** WORKSCOPE FOR SEDIMENT FILTER GILBERT RESIDENCE \*\*Note: Many records provided by the department have a truncated [Doc Name Title] field.  
**Doc Submitted Date:** 10/14/2003  
**Document ID URL:** http://www2.des.state.nh.us/IISProxy/IISProxy.dll?ContentId=4481091

**Project Activity Details**

**Activity No:** 83586  
**Submittal Date:** 11/19/2003  
**Submittal Desc:** Additional Information Received  
**Action Date:** 11/24/2003  
**Action Desc:** Technical Report Approved  
**Comments:**

**Project Activity Documents Details**

**Doc ID:** 4481093  
**Doc Type:** MONITORING NONPERMIT  
**Doc Name Title:** OCTOBER 2003 GROUND WATER TREATMENT SYSTEM RESULTS SUMMARY 17-NOV-03 \*\*Note: Many records provided by the department have a truncated [Doc Name Title] field.  
**Doc Submitted Date:** 11/19/2003  
**Document ID URL:** http://www2.des.state.nh.us/IISProxy/IISProxy.dll?ContentId=4481093

**Project Activity Details**

**Activity No:** 90914  
**Submittal Date:** 07/26/2004  
**Submittal Desc:** Additional Information Received  
**Action Date:** 10/05/2004  
**Action Desc:** Technical Report Approved  
**Comments:**

**Project Activity Documents Details**

**Doc ID:** 3840626  
**Doc Type:** REPORT  
**Doc Name Title:** October 2003 - April 2004 Ground Water Treatment System Results Summary Dated 4/30/04 \*\*Note: Many records provided by the department have a truncated [Doc Name Title] field.  
**Doc Submitted Date:** 07/26/2004  
**Document ID URL:** http://www2.des.state.nh.us/IISProxy/IISProxy.dll?ContentId=3840626

**Project Activity Details**

**Activity No:** 99870  
**Submittal Date:** 05/30/2005  
**Submittal Desc:** Work Scope Submitted  
**Action Date:** 05/31/2005

<b>Map Key</b>	<b>Number of Records</b>	<b>Direction</b>	<b>Distance (mi/ft)</b>	<b>Elev/Diff (ft)</b>	<b>Site</b>	<b>DB</b>
----------------	--------------------------	------------------	-------------------------	-----------------------	-------------	-----------

**Action Desc:** Work Scope Approved  
**Comments:**

**Project Activity Documents Details**

**Doc ID:** 4481103  
**Doc Type:** WORKSCOPE/BUDGET  
**Doc Name Title:** WORKSCOPE FOR MEETING WITH CONTRACTORS & PROVIDE COST ESTIMATES FOR WL EXT; \*\*Note: Many records provided by the department have a truncated [Doc Name Title] field.  
**Doc Submitted Date:** 05/30/2005  
**Document ID URL:** http://www2.des.state.nh.us/IISProxy/IISProxy.dll?ContentId=4481103

**Project Activity Details**

**Activity No:** 100404  
**Submittal Date:** 06/10/2005  
**Submittal Desc:** Permit Related GW Data Submittal  
**Action Date:** 09/29/2005  
**Action Desc:** Technical Report Approved  
**Comments:**

**Project Activity Documents Details**

**Doc ID:** 3908311  
**Doc Type:** PERMIT INFORMATION  
**Doc Name Title:** GWP-200008007-D-001 SAMPLE COLLECTION & ANALYSIS -APRIL 2005 BY GEOINSIGHT 27-MAY-2005  
**Doc Submitted Date:** 06/10/2005  
**Document ID URL:** http://www2.des.state.nh.us/IISProxy/IISProxy.dll?ContentId=3908311

**Project Activity Details**

**Activity No:** 102626  
**Submittal Date:** 08/22/2005  
**Submittal Desc:** Permit Related GW Data Submittal  
**Action Date:** 12/01/2005  
**Action Desc:** Technical Report Approved  
**Comments:**

**Project Activity Documents Details**

**Doc ID:** 4481106  
**Doc Type:** PERMIT INFORMATION  
**Doc Name Title:** GWP-200008007-D-001 JULY 2003 DRINKNG WATER SUPPLY SAMPLING 19-AUG-05 \*\*Note: Many records provided by the department have a truncated [Doc Name Title] field.  
**Doc Submitted Date:** 08/24/2005  
**Document ID URL:** http://www2.des.state.nh.us/IISProxy/IISProxy.dll?ContentId=4481106

**Project Activity Details**

**Activity No:** 109280  
**Submittal Date:** 03/09/2006  
**Submittal Desc:** Annual Report Received  
**Action Date:** 06/22/2006  
**Action Desc:** Technical Report Approved  
**Comments:**

**Project Activity Documents Details**

**Doc ID:** 3959194  
**Doc Type:** PERMIT INFORMATION



<b>Map Key</b>	<b>Number of Records</b>	<b>Direction</b>	<b>Distance (mi/ft)</b>	<b>Elev/Diff (ft)</b>	<b>Site</b>	<b>DB</b>
----------------	--------------------------	------------------	-------------------------	-----------------------	-------------	-----------

**Doc Name Title:** GWP-200008007-D-001 2005 ANNUAL SUMMARY REPORT 09-MAR-2006 \*\*Note: Many records provided by the department have a truncated [Doc Name Title] field.  
**Doc Submitted Date:** 03/09/2006  
**Document ID URL:** http://www2.des.state.nh.us/IISProxy/IISProxy.dll?ContentId=3959194

**Project Activity Details**

**Activity No:** 113612  
**Submittal Date:** 07/14/2006  
**Submittal Desc:** Work Scope Submitted  
**Action Date:** 07/18/2006  
**Action Desc:** Work Scope Approved  
**Comments:**

**Project Activity Documents Details**

**Doc ID:** 3983235  
**Doc Type:** WORKSCOPE/BUDGET  
**Doc Name Title:** WORK SCOPE AUTHORIZATION FOR WATER MAIN CONSTRUCTION AND OVERSIGHT \*\*Note: Many records provided by the department have a truncated [Doc Name Title] field.  
**Doc Submitted Date:** 07/18/2006  
**Document ID URL:** http://www2.des.state.nh.us/IISProxy/IISProxy.dll?ContentId=3983235

**Project Activity Details**

**Activity No:** 116384  
**Submittal Date:** 10/06/2006  
**Submittal Desc:** Additional Information Received  
**Action Date:** 12/15/2006  
**Action Desc:** No Action Necessary (Report filed)  
**Comments:**

**Project Activity Documents Details**

**Doc ID:** 3997247  
**Doc Type:** REPORT  
**Doc Name Title:** WATERLINE INSTALLATION REPORT 06-OCT-2006 \*\*Note: Many records provided by the department have a truncated [Doc Name Title] field.  
**Doc Submitted Date:** 10/06/2006  
**Document ID URL:** http://www2.des.state.nh.us/IISProxy/IISProxy.dll?ContentId=3997247

**Project Activity Details**

**Activity No:** 116527  
**Submittal Date:** 10/12/2006  
**Submittal Desc:** Fund Reimbursement Request Received  
**Action Date:** 12/13/2006  
**Action Desc:** Fund Reimbursement Request Approved  
**Comments:**

**Project Activity Documents Details**

**Doc ID:** 4006717  
**Doc Type:** REIMBURSEMENT  
**Doc Name Title:** NOTICE OF REIMBURSEMENT NO. 32 \*\*Note: Many records provided by the department have a truncated [Doc Name Title] field.  
**Doc Submitted Date:** 12/13/2006  
**Document ID URL:** http://www2.des.state.nh.us/IISProxy/IISProxy.dll?ContentId=4006717

**Project Activity Details**

<b>Map Key</b>	<b>Number of Records</b>	<b>Direction</b>	<b>Distance (mi/ft)</b>	<b>Elev/Diff (ft)</b>	<b>Site</b>	<b>DB</b>
----------------	--------------------------	------------------	-------------------------	-----------------------	-------------	-----------

**Activity No:** 118980  
**Submittal Date:** 12/22/2006  
**Submittal Desc:** Fund Reimbursement Request Received  
**Action Date:** 03/14/2007  
**Action Desc:** Fund Reimbursement Request Approved  
**Comments:**

**Project Activity Documents Details**

**Doc ID:** 4017142  
**Doc Type:** REIMBURSEMENT  
**Doc Name Title:** NOTICE OF REIMBURSEMENT NO. 38 \*\*Note: Many records provided by the department have a truncated [Doc Name Title] field.  
**Doc Submitted Date:** 03/14/2007  
**Document ID URL:** http://www2.des.state.nh.us/IISProxy/IISProxy.dll?ContentId=4017142

**Project Activity Details**

**Activity No:** 127338  
**Submittal Date:** 08/23/2007  
**Submittal Desc:** Fund Reimbursement Request Received  
**Action Date:** 11/29/2007  
**Action Desc:** Fund Reimbursement Request Approved  
**Comments:**

**Project Activity Documents Details**

**Doc ID:** 4054314  
**Doc Type:** REIMBURSEMENT  
**Doc Name Title:** NOTICE OF REIMBURSEMENT NO. 42 \*\*Note: Many records provided by the department have a truncated [Doc Name Title] field.  
**Doc Submitted Date:** 11/29/2007  
**Document ID URL:** http://www2.des.state.nh.us/IISProxy/IISProxy.dll?ContentId=4054314

**Project Activity Details**

**Activity No:** 135089  
**Submittal Date:** 04/23/2008  
**Submittal Desc:** Fund Reimbursement Request Received  
**Action Date:** 08/12/2008  
**Action Desc:** Fund Reimbursement Request Approved  
**Comments:**

**Project Activity Documents Details**

**Doc ID:** 4122462  
**Doc Type:** REIMBURSEMENT  
**Doc Name Title:** NOTICE OF REIMBURSEMENT NO. 46 \*\*Note: Many records provided by the department have a truncated [Doc Name Title] field.  
**Doc Submitted Date:** 08/12/2008  
**Document ID URL:** http://www2.des.state.nh.us/IISProxy/IISProxy.dll?ContentId=4122462

**Project Activity Details**

**Activity No:** 139085  
**Submittal Date:** 08/20/2008  
**Submittal Desc:** GW Permit Modification Request Received  
**Action Date:** 10/29/2008  
**Action Desc:** Technical Report Approved  
**Comments:**

Map Key	Number of Records	Direction	Distance (mi/ft)	Elev/Diff (ft)	Site	DB
---------	-------------------	-----------	------------------	----------------	------	----

**Project Activity Documents Details**

**Doc ID:** 4137988  
**Doc Type:** CORRESPONDENCE  
**Doc Name Title:** E-MAIL REQUEST AND RESPONSE REGARDING OFF-SITE ACCESS AGREEMENTS \*\*Note: Many records provided by the department have a truncated [Doc Name Title] field.  
**Doc Submitted Date:** 09/26/2008  
**Document ID URL:** http://www2.des.state.nh.us/IISProxy/IISProxy.dll?ContentId=4137988

**Doc ID:** 4127342  
**Doc Type:** PERMIT INFORMATION  
**Doc Name Title:** GWP-200008007-D-001 GROUNDWATER PERMIT TRANSFER APPLICATION 20-AUG-2008 \*\*Note: Many records provided by the department have a truncated [Doc Name Title] field.  
**Doc Submitted Date:** 08/20/2008  
**Document ID URL:** http://www2.des.state.nh.us/IISProxy/IISProxy.dll?ContentId=4127342

**Doc ID:** 4148273  
**Doc Type:** CORRESPONDENCE-FROM  
**Doc Name Title:** REQUEST FOR RELEASE OF RECORDATION FOR OFF SITE PROPERTY OF DANIEL J PHILBRICK ROLLINSFORD TAX MAP 3/LOT 42 AS RECORDED AT BOOK 3207/PAGE 0958 \*\*Note: Many records provided by the department have a truncated [Doc Name Title] field.  
**Doc Submitted Date:** 10/29/2008  
**Document ID URL:** http://www2.des.state.nh.us/IISProxy/IISProxy.dll?ContentId=4148273

**Project Activity Details**

**Activity No:** 142031  
**Submittal Date:** 11/19/2008  
**Submittal Desc:** Additional Information Received  
**Action Date:** 02/25/2009  
**Action Desc:** No Action Necessary (Report filed)  
**Comments:**

**Project Activity Documents Details**

**Doc ID:** 4147555  
**Doc Type:** REPORT TO DES  
**Doc Name Title:** SITE ACCESS AGREEMENT 18-NOV-2008 \*\*Note: Many records provided by the department have a truncated [Doc Name Title] field.  
**Doc Submitted Date:** 11/19/2008  
**Document ID URL:** http://www2.des.state.nh.us/IISProxy/IISProxy.dll?ContentId=4147555

**Project Activity Details**

**Activity No:** 143680  
**Submittal Date:** 01/12/2009  
**Submittal Desc:** Additional Information Received  
**Action Date:** 02/25/2009  
**Action Desc:** No Action Necessary (Report filed)  
**Comments:**

**Project Activity Documents Details**

**Doc ID:** 4156539  
**Doc Type:** REPORT TO DES  
**Doc Name Title:** PROPERTY ACCESS AGREEMENT 02-DEC-2008 \*\*Note: Many records provided by the department have a truncated [Doc Name Title] field.  
**Doc Submitted Date:** 01/12/2009  
**Document ID URL:** http://www2.des.state.nh.us/IISProxy/IISProxy.dll?ContentId=4156539

**Project Activity Details**

**Activity No:** 156551

Map Key	Number of Records	Direction	Distance (mi/ft)	Elev/Diff (ft)	Site	DB
---------	-------------------	-----------	------------------	----------------	------	----

**Submittal Date:** 03/24/2010  
**Submittal Desc:** Fund Eligibility Information Received  
**Action Date:** 03/26/2010  
**Action Desc:** Fund Eligibility Approved  
**Comments:**

**Project Activity Documents Details**

**Doc ID:** 4223421  
**Doc Type:** CORRESPONDENCE-TO  
**Doc Name Title:** REQUEST FOR REIMBURSEMENT AUTHORIZATION FORM \*\*Note: Many records provided by the department have a truncated [Doc Name Title] field.  
**Doc Submitted Date:** 03/24/2010  
**Document ID URL:** http://www2.des.state.nh.us/IISProxy/IISProxy.dll?ContentId=4223421

**Project Activity Details**

**Activity No:** 165995  
**Submittal Date:** 01/26/2011  
**Submittal Desc:** Fund Reimbursement Request Received  
**Action Date:** 03/02/2011  
**Action Desc:** Fund Reimbursement Request Approved  
**Comments:** APPROVED BY DES

**Project Activity Documents Details**

**Doc ID:** 4274625  
**Doc Type:** REIMBURSEMENT  
**Doc Name Title:** REIMBURSEMENT REQ. NO. 55 \*\*Note: Many records provided by the department have a truncated [Doc Name Title] field.  
**Doc Submitted Date:** 01/27/2011  
**Document ID URL:** http://www2.des.state.nh.us/IISProxy/IISProxy.dll?ContentId=4274625

**Doc ID:** 4280298  
**Doc Type:** REIMBURSEMENT  
**Doc Name Title:** NOTICE OF REIMBURSEMENT NO. 55 \*\*Note: Many records provided by the department have a truncated [Doc Name Title] field.  
**Doc Submitted Date:** 03/02/2011  
**Document ID URL:** http://www2.des.state.nh.us/IISProxy/IISProxy.dll?ContentId=4280298

**Project Activity Details**

**Activity No:** 182412  
**Submittal Date:** 01/30/2012  
**Submittal Desc:** Permit Related GW Data Submittal  
**Action Date:** 06/08/2012  
**Action Desc:** No Action Necessary (Report filed)  
**Comments:**

**Project Activity Details**

**Activity No:** 197312  
**Submittal Date:** 05/30/2013  
**Submittal Desc:** Additional Information Received  
**Action Date:** 08/01/2013  
**Action Desc:** No Action Necessary (Report filed)  
**Comments:**

**Project Activity Documents Details**

**Doc ID:** 4447246  
**Doc Type:** REPORT TO DES

<b>Map Key</b>	<b>Number of Records</b>	<b>Direction</b>	<b>Distance (mi/ft)</b>	<b>Elev/Diff (ft)</b>	<b>Site</b>	<b>DB</b>
----------------	--------------------------	------------------	-------------------------	-----------------------	-------------	-----------

**Doc Name Title:** APRIL 2013 INACTIVE WATER SUPPLY SAMPLING RESULTS FOR 405 PORTLAND AVE MAP 3 LOT 23 ROLLINSFORD 30-MAY-2013 \*\*Note: Many records provided by the department have a truncated [Doc Name Title] field.

**Doc Submitted Date:** 05/30/2013

**Document ID URL:** <http://www2.des.state.nh.us/IISProxy/IISProxy.dll?ContentId=4447246>

**Project Activity Details**

**Activity No:** 211686

**Submittal Date:** 09/15/2014

**Submittal Desc:** Additional Information Received

**Action Date:** 12/19/2014

**Action Desc:** Regulatory Action Compl.-DES File Closed

**Comments:** CERTIFICATE OF NO FURTHER ACTION ISSUED.

**Project Activity Documents Details**

**Doc ID:** 4514558

**Doc Type:** PERMIT INFORMATION

**Doc Name Title:** GWP-200008007-D-002 RELEASE OF GROUNDWATER MANAGEMENT PERMIT MAP 3 LOT 23 RECORDATION 15-SEP-2014 \*\*Note: Many records provided by the department have a truncated [Doc Name Title] field.

**Doc Submitted Date:** 09/15/2014

**Document ID URL:** <http://www2.des.state.nh.us/IISProxy/IISProxy.dll?ContentId=4514558>

**Doc ID:** 4527000

**Doc Type:** CORRESPONDENCE-FROM

**Doc Name Title:** CERTIFICATE OF NO FURTHER ACTION \*\*Note: Many records provided by the department have a truncated [Doc Name Title] field.

**Doc Submitted Date:** 12/19/2014

**Document ID URL:** <http://www2.des.state.nh.us/IISProxy/IISProxy.dll?ContentId=4527000>

**Project Activity Details**

**Activity No:** 212251

**Submittal Date:** 10/03/2014

**Submittal Desc:** Fund Reimbursement Request Received

**Action Date:** 10/24/2014

**Action Desc:** Fund Reimbursement Request Approved

**Comments:** APPROVED BY DES

**Project Activity Documents Details**

**Doc ID:** 4518703

**Doc Type:** REIMBURSEMENT

**Doc Name Title:** NOTICE OF REIMBURSEMENT NO. 65 \*\*Note: Many records provided by the department have a truncated [Doc Name Title] field.

**Doc Submitted Date:** 10/24/2014

**Document ID URL:** <http://www2.des.state.nh.us/IISProxy/IISProxy.dll?ContentId=4518703>

**Doc ID:** 4516762

**Doc Type:** REIMBURSEMENT

**Doc Name Title:** REIMBURSEMENT REQ. NO. 65 \*\*Note: Many records provided by the department have a truncated [Doc Name Title] field.

**Doc Submitted Date:** 10/10/2014

**Document ID URL:** <http://www2.des.state.nh.us/IISProxy/IISProxy.dll?ContentId=4516762>

**Project Activity Details**

**Activity No:** 57225

**Submittal Date:** 10/03/2000

**Submittal Desc:** Initial Response Budget Received

**Action Date:** 10/04/2000

<i>Map Key</i>	<i>Number of Records</i>	<i>Direction</i>	<i>Distance (mi/ft)</i>	<i>Elev/Diff (ft)</i>	<i>Site</i>	<i>DB</i>
----------------	--------------------------	------------------	-------------------------	-----------------------	-------------	-----------

**Action Desc:** Initial Response Budget Approved  
**Comments:**

**Project Activity Documents Details**

**Doc ID:** 4481055  
**Doc Type:** WORKSCOPE/BUDGET  
**Doc Name Title:** WORKSCOPE FOR IRA FOR TANK WELL GW EXTRACTION EVENT RESAMPLE TANK WELLS \*\*Note: Many records provided by the department have a truncated [Doc Name Title] field.  
**Doc Submitted Date:** 10/03/2000  
**Document ID URL:** http://www2.des.state.nh.us/IISProxy/IISProxy.dll?ContentId=4481055

**Project Activity Details**

**Activity No:** 67920  
**Submittal Date:** 02/25/2002  
**Submittal Desc:** Initial Response Report  
**Action Date:** 02/26/2002  
**Action Desc:** Technical Report Approved  
**Comments:**

**Project Activity Documents Details**

**Doc ID:** 4481043  
**Doc Type:** REPORT TO DES  
**Doc Name Title:** INITIAL RESPONSE ACTION REPORT 22-FEB-02 \*\*Note: Many records provided by the department have a truncated [Doc Name Title] field.  
**Doc Submitted Date:** 02/25/2002  
**Document ID URL:** http://www2.des.state.nh.us/IISProxy/IISProxy.dll?ContentId=4481043

**Project Activity Details**

**Activity No:** 69010  
**Submittal Date:** 04/11/2002  
**Submittal Desc:** Non-Permit GW Monitoring Result Received  
**Action Date:** 05/13/2002  
**Action Desc:** Technical Report Approved  
**Comments:**

**Project Activity Documents Details**

**Doc ID:** 4481044  
**Doc Type:** MONITORING NONPERMIT  
**Doc Name Title:** MARCH 2002 SAMPLE COLLECTION AND ANALYSIS 9-APR-02 \*\*Note: Many records provided by the department have a truncated [Doc Name Title] field.  
**Doc Submitted Date:** 04/11/2002  
**Document ID URL:** http://www2.des.state.nh.us/IISProxy/IISProxy.dll?ContentId=4481044

**Doc ID:** 4481045  
**Doc Type:** REPORT TO DES  
**Doc Name Title:** WATER SUPPLY WELL ALTERATION 9-APR-02 \*\*Note: Many records provided by the department have a truncated [Doc Name Title] field.  
**Doc Submitted Date:** 04/11/2002  
**Document ID URL:** http://www2.des.state.nh.us/IISProxy/IISProxy.dll?ContentId=4481045

**Project Activity Details**

**Activity No:** 83759  
**Submittal Date:** 11/24/2003  
**Submittal Desc:** Additional Information Received  
**Action Date:** 12/01/2003  
**Action Desc:** ODD Fund Approval (other than Reimb.)



Map Key	Number of Records	Direction	Distance (mi/ft)	Elev/Diff (ft)	Site	DB
---------	-------------------	-----------	------------------	----------------	------	----

Comments:

**Project Activity Documents Details**

**Doc ID:** 4481095  
**Doc Type:** CORRESPONDENCE-TO  
**Doc Name Title:** DEMAND LETTER FROM GILBERTS 19-NOV-03 \*\*Note: Many records provided by the department have a truncated [Doc Name Title] field.  
**Doc Submitted Date:** 12/02/2003  
**Document ID URL:** http://www2.des.state.nh.us/IISProxy/IISProxy.dll?ContentId=4481095

**Project Activity Details**

**Activity No:** 91231  
**Submittal Date:** 08/16/2004  
**Submittal Desc:** Work Scope Submitted  
**Action Date:** 08/23/2004  
**Action Desc:** Work Scope Approved  
**Comments:**

**Project Activity Documents Details**

**Doc ID:** 4481100  
**Doc Type:** WORKSCOPE/BUDGET  
**Doc Name Title:** WORKSCOPE FOR BOREHOLE GEOPHYSICAL SURVEY OF CITIZEN BANK WELL \*\*Note: Many records provided by the department have a truncated [Doc Name Title] field.  
**Doc Submitted Date:** 08/16/2004  
**Document ID URL:** http://www2.des.state.nh.us/IISProxy/IISProxy.dll?ContentId=4481100

**Project Activity Details**

**Activity No:** 94901  
**Submittal Date:** 12/10/2004  
**Submittal Desc:** Additional Information Received  
**Action Date:** 02/08/2005  
**Action Desc:** Technical Report Approved  
**Comments:**

**Project Activity Documents Details**

**Doc ID:** 3872649  
**Doc Type:** PERMIT INFORMATION  
**Doc Name Title:** GWP-200008007-D-001 NOVEMBER 2004 SAMPLE COLLECTION AND ANALYSIS BY GEOINSIGHT 09-DEC-2004 \*\*Note: Many records provided by the department have a truncated [Doc Name Title] field.  
**Doc Submitted Date:** 12/10/2004  
**Document ID URL:** http://www2.des.state.nh.us/IISProxy/IISProxy.dll?ContentId=3872649

**Project Activity Details**

**Activity No:** 107834  
**Submittal Date:** 01/06/2006  
**Submittal Desc:** Permit Related GW Data Submittal  
**Action Date:** 04/13/2006  
**Action Desc:** No Action Necessary (Report filed)  
**Comments:**

**Project Activity Documents Details**

**Doc ID:** 3953141  
**Doc Type:** PERMIT INFORMATION  
**Doc Name Title:** GWP-200008007-D-001 NOVEMBER 2005 DRINKING WATER SUPPLY SAMPLING RESULTS 04-JAN-2006

<b>Map Key</b>	<b>Number of Records</b>	<b>Direction</b>	<b>Distance (mi/ft)</b>	<b>Elev/Diff (ft)</b>	<b>Site</b>	<b>DB</b>
----------------	--------------------------	------------------	-------------------------	-----------------------	-------------	-----------

\*\*Note: Many records provided by the department have a truncated [Doc Name Title] field.

**Doc Submitted Date:** 01/06/2006  
**Document ID URL:** http://www2.des.state.nh.us/IISProxy/IISProxy.dll?ContentId=3953141

**Project Activity Details**

**Activity No:** 115421  
**Submittal Date:** 09/08/2006  
**Submittal Desc:** Fund Reimbursement Request Received  
**Action Date:** 11/03/2006  
**Action Desc:** Fund Reimbursement Request Approved  
**Comments:**

**Project Activity Documents Details**

**Doc ID:** 4000123  
**Doc Type:** REIMBURSEMENT  
**Doc Name Title:** NOTICE OF REIMBURSEMENT NO. 31 \*\*Note: Many records provided by the department have a truncated [Doc Name Title] field.  
**Doc Submitted Date:** 11/03/2006  
**Document ID URL:** http://www2.des.state.nh.us/IISProxy/IISProxy.dll?ContentId=4000123

**Project Activity Details**

**Activity No:** 137658  
**Submittal Date:** 07/08/2008  
**Submittal Desc:** Work Scope Submitted  
**Action Date:** 07/08/2008  
**Action Desc:** Work Scope Approved  
**Comments:**

**Project Activity Documents Details**

**Doc ID:** 4110402  
**Doc Type:** CORRESPONDENCE-TO  
**Doc Name Title:** E-MAIL REQUEST FOR PROJECT TRANSITION WORK SCOPE AND BUDGET \*\*Note: Many records provided by the department have a truncated [Doc Name Title] field.  
**Doc Submitted Date:** 07/08/2008  
**Document ID URL:** http://www2.des.state.nh.us/IISProxy/IISProxy.dll?ContentId=4110402

**Doc ID:** 4110421  
**Doc Type:** CORRESPONDENCE-FROM  
**Doc Name Title:** E-MAIL RESPONSE TO REQUEST FOR PROJECT TRANSITION WORK SCOPE AND BUDGET; APPROVAL OF PROJECT TRANSITION WORK SCOPE AND BUDGET \*\*Note: Many records provided by the department have a truncated [Doc Name Title] field.  
**Doc Submitted Date:** 07/08/2008  
**Document ID URL:** http://www2.des.state.nh.us/IISProxy/IISProxy.dll?ContentId=4110421

**Project Activity Details**

**Activity No:** 142701  
**Submittal Date:**  
**Submittal Desc:**  
**Action Date:** 12/15/2008  
**Action Desc:** Additional Information Requested  
**Comments:**

**Project Activity Documents Details**

**Doc ID:** 4157057  
**Doc Type:** CORRESPONDENCE-FROM  
**Doc Name Title:** RELEASE OF RECORDATION FOR OFF SITE PROPERTY OF DANIEL PHILBRICK ROLLINSFORD TAX MAP 3

<b>Map Key</b>	<b>Number of Records</b>	<b>Direction</b>	<b>Distance (mi/ft)</b>	<b>Elev/Diff (ft)</b>	<b>Site</b>	<b>DB</b>
----------------	--------------------------	------------------	-------------------------	-----------------------	-------------	-----------

LOT 42 AS RECORDED AT BOOK 3207 PAGE 0958 \*\*Note: Many records provided by the department have a truncated [Doc Name Title] field.

**Doc Submitted Date:** 12/17/2008  
**Document ID URL:** http://www2.des.state.nh.us/IISProxy/IISProxy.dll?ContentId=4157057

**Project Activity Details**

**Activity No:** 147156  
**Submittal Date:** 05/07/2009  
**Submittal Desc:** Permit Related GW Data Submittal  
**Action Date:** 05/15/2009  
**Action Desc:** No Action Necessary (Report filed)  
**Comments:**

**Project Activity Documents Details**

**Doc ID:** 4175589  
**Doc Type:** PERMIT INFORMATION  
**Doc Name Title:** GWP-200008007-D-002 DRINKING WATER RESULTS LOT 46-BURKE RESIDENCE 07-MAY-2009 \*\*Note: Many records provided by the department have a truncated [Doc Name Title] field.  
**Doc Submitted Date:** 05/07/2009  
**Document ID URL:** http://www2.des.state.nh.us/IISProxy/IISProxy.dll?ContentId=4175589

**Project Activity Details**

**Activity No:** 147160  
**Submittal Date:** 05/07/2009  
**Submittal Desc:** Permit Related GW Data Submittal  
**Action Date:** 05/15/2009  
**Action Desc:** No Action Necessary (Report filed)  
**Comments:**

**Project Activity Documents Details**

**Doc ID:** 4175671  
**Doc Type:** PERMIT INFORMATION  
**Doc Name Title:** GWP-200008007-D-002 DRINKING WATER RESULTS CITIZENS LOT 23 07-MAY-2009 \*\*Note: Many records provided by the department have a truncated [Doc Name Title] field.  
**Doc Submitted Date:** 05/07/2009  
**Document ID URL:** http://www2.des.state.nh.us/IISProxy/IISProxy.dll?ContentId=4175671

**Project Activity Details**

**Activity No:** 149115  
**Submittal Date:** 06/30/2009  
**Submittal Desc:** Permit Related GW Data Submittal  
**Action Date:** 11/10/2009  
**Action Desc:** Technical Report Approved  
**Comments:**

**Project Activity Documents Details**

**Doc ID:** 4182041  
**Doc Type:** PERMIT INFORMATION  
**Doc Name Title:** GWP-200008007-D-002 APRIL 2009 GROUNDWATER MONITORING SUMMARY REPORT 29-JUN-2009 \*\*Note: Many records provided by the department have a truncated [Doc Name Title] field.  
**Doc Submitted Date:** 06/30/2009  
**Document ID URL:** http://www2.des.state.nh.us/IISProxy/IISProxy.dll?ContentId=4182041

**Doc ID:** 4199710  
**Doc Type:** CORRESPONDENCE-FROM  
**Doc Name Title:** EMAIL RESPONSE TO APRIL 2009 SAMPLING RESULTS \*\*Note: Many records provided by the department

<i>Map Key</i>	<i>Number of Records</i>	<i>Direction</i>	<i>Distance (mi/ft)</i>	<i>Elev/Diff (ft)</i>	<i>Site</i>	<i>DB</i>
----------------	--------------------------	------------------	-------------------------	-----------------------	-------------	-----------

have a truncated [Doc Name Title] field.  
**Doc Submitted Date:** 11/10/2009  
**Document ID URL:** http://www2.des.state.nh.us/IISProxy/IISProxy.dll?ContentId=4199710

**Project Activity Details**

**Activity No:** 158811  
**Submittal Date:** 06/08/2010  
**Submittal Desc:** Permit Related GW Data Submittal  
**Action Date:** 07/08/2010  
**Action Desc:** Technical Report Approved  
**Comments:** NO LTR SENT - CONTINUE MONITORING IN ACCORDANCE W/ PERMIT

**Project Activity Documents Details**

**Doc ID:** 4238308  
**Doc Type:** PERMIT INFORMATION  
**Doc Name Title:** GWP-200008007-D-002 APRIL 2010 GROUNDWATER MONITORING REPORT 07-JUN-2010 \*\*Note: Many records provided by the department have a truncated [Doc Name Title] field.  
**Doc Submitted Date:** 06/08/2010  
**Document ID URL:** http://www2.des.state.nh.us/IISProxy/IISProxy.dll?ContentId=4238308

**Project Activity Details**

**Activity No:** 167166  
**Submittal Date:** 03/01/2011  
**Submittal Desc:** Permit Related GW Data Submittal  
**Action Date:** 03/18/2011  
**Action Desc:** No Action Necessary (Report filed)  
**Comments:**

**Project Activity Details**

**Activity No:** 184359  
**Submittal Date:** 06/11/2012  
**Submittal Desc:** Non-Permit GW Monitoring Result Received  
**Action Date:** 08/23/2012  
**Action Desc:** No Action Necessary (Report filed)  
**Comments:**

**Project Activity Documents Details**

**Doc ID:** 4376771  
**Doc Type:** MONITORING NONPERMIT  
**Doc Name Title:** APRIL 2012 SAMPLING RESULTS 11-JUN-2012 \*\*Note: Many records provided by the department have a truncated [Doc Name Title] field.  
**Doc Submitted Date:** 06/11/2012  
**Document ID URL:** http://www2.des.state.nh.us/IISProxy/IISProxy.dll?ContentId=4376771

**Project Activity Details**

**Activity No:** 193181  
**Submittal Date:** 02/04/2013  
**Submittal Desc:** Annual Report Received  
**Action Date:** 03/05/2013  
**Action Desc:** Technical Report Approved  
**Comments:** NO LTR SENT - CONDUCT APRIL 2013 SAMPLING IN ACCORDANCE W/ PERMIT. 1ST ROUND OF RESULTS BELOW AGQS AT CITIZEN BANK WELL.

**Project Activity Documents Details**

<b>Map Key</b>	<b>Number of Records</b>	<b>Direction</b>	<b>Distance (mi/ft)</b>	<b>Elev/Diff (ft)</b>	<b>Site</b>	<b>DB</b>
<b>Doc ID:</b>		4431135				
<b>Doc Type:</b>		PERMIT INFORMATION				
<b>Doc Name Title:</b>		GWP-200008007-D-002 2012 ANNUAL SUMMARY REPORT 04-FEB-2013 **Note: Many records provided by the department have a truncated [Doc Name Title] field.				
<b>Doc Submitted Date:</b>		02/04/2013				
<b>Document ID URL:</b>		<a href="http://www2.des.state.nh.us/IISProxy/IISProxy.dll?ContentId=4431135">http://www2.des.state.nh.us/IISProxy/IISProxy.dll?ContentId=4431135</a>				

**Project Activity Details**

**Activity No:** 200928  
**Submittal Date:** 09/16/2013  
**Submittal Desc:** Permit Related GW Data Submittal  
**Action Date:** 12/10/2013  
**Action Desc:** Technical Report Approved  
**Comments:** EMAIL TO ECS - AGREED WITH RECOMMENDATION TO CONDUCT ANOTHER SAMPLING EVENT

**Project Activity Documents Details**

**Doc ID:** 4478921  
**Doc Type:** CORRESPONDENCE-FROM  
**Doc Name Title:** EMAIL RESPONSE TO AUGUST 2013 DATA SUBMITTAL \*\*Note: Many records provided by the department have a truncated [Doc Name Title] field.  
**Doc Submitted Date:** 12/10/2013  
**Document ID URL:** <http://www2.des.state.nh.us/IISProxy/IISProxy.dll?ContentId=4478921>

**Doc ID:** 4466935  
**Doc Type:** PERMIT INFORMATION  
**Doc Name Title:** GWP-200008007-D-002 AUGUST 2013 DATA SUBMITTAL 16-SEP-2013 \*\*Note: Many records provided by the department have a truncated [Doc Name Title] field.  
**Doc Submitted Date:** 09/16/2013  
**Document ID URL:** <http://www2.des.state.nh.us/IISProxy/IISProxy.dll?ContentId=4466935>

**Project Activity Details**

**Activity No:** 205262  
**Submittal Date:** 01/23/2014  
**Submittal Desc:** Fund Reimbursement Request Received  
**Action Date:** 02/12/2014  
**Action Desc:** Fund Reimbursement Request Approved  
**Comments:** APPROVED BY DES

**Project Activity Documents Details**

**Doc ID:** 4483730  
**Doc Type:** REIMBURSEMENT  
**Doc Name Title:** REIMBURSEMENT REQ. NO. 63 \*\*Note: Many records provided by the department have a truncated [Doc Name Title] field.  
**Doc Submitted Date:** 02/04/2014  
**Document ID URL:** <http://www2.des.state.nh.us/IISProxy/IISProxy.dll?ContentId=4483730>

**Doc ID:** 4484160  
**Doc Type:** REIMBURSEMENT  
**Doc Name Title:** NOTICE OF REIMBURSEMENT NO. 63 \*\*Note: Many records provided by the department have a truncated [Doc Name Title] field.  
**Doc Submitted Date:** 02/12/2014  
**Document ID URL:** <http://www2.des.state.nh.us/IISProxy/IISProxy.dll?ContentId=4484160>

**Project Activity Details**

**Activity No:** 206395  
**Submittal Date:** 03/18/2014  
**Submittal Desc:** Non-Permit GW Monitoring Result Received  
**Action Date:** 06/23/2014

<b>Map Key</b>	<b>Number of Records</b>	<b>Direction</b>	<b>Distance (mi/ft)</b>	<b>Elev/Diff (ft)</b>	<b>Site</b>	<b>DB</b>
<b>Action Desc:</b>		Technical Report Approved				
<b>Comments:</b>		NO AGQS VIOALTIONS FOR AT LEAST TWO MONITORING EVENTS. INTENT TO CLOSE LETTER ISSUED. WORK SCOPE REQUESTED FOR SITE CLOSURE ACTIVITIES.				

**Project Activity Documents Details**

**Doc ID:** 4506002  
**Doc Type:** CORRESPONDENCE-FROM  
**Doc Name Title:** INTENT TO CLOSE LETTER \*\*Note: Many records provided by the department have a truncated [Doc Name Title] field.  
**Doc Submitted Date:** 06/23/2014  
**Document ID URL:** http://www2.des.state.nh.us/IISProxy/IISProxy.dll?ContentId=4506002

**Doc ID:** 4487292  
**Doc Type:** MONITORING NONPERMIT  
**Doc Name Title:** JANUARY 2014 DATA SUBMITTAL 12-MAR-2014 \*\*Note: Many records provided by the department have a truncated [Doc Name Title] field.  
**Doc Submitted Date:** 03/18/2014  
**Document ID URL:** http://www2.des.state.nh.us/IISProxy/IISProxy.dll?ContentId=4487292

**Project Activity Details**

**Activity No:** 61019  
**Submittal Date:** 03/12/2001  
**Submittal Desc:** Additional Information Received  
**Action Date:** 05/03/2001  
**Action Desc:** Additional Information Requested  
**Comments:**

**Project Activity Documents Details**

**Doc ID:** 4481057  
**Doc Type:** MONITORING NONPERMIT  
**Doc Name Title:** JANUARY 2001 SAMPLE COLLECTION & ANALYSIS 9-MAR-01 \*\*Note: Many records provided by the department have a truncated [Doc Name Title] field.  
**Doc Submitted Date:** 03/12/2001  
**Document ID URL:** http://www2.des.state.nh.us/IISProxy/IISProxy.dll?ContentId=4481057

**Project Activity Details**

**Activity No:** 63090  
**Submittal Date:** 07/05/2001  
**Submittal Desc:** Non-Permit GW Monitoring Result Received  
**Action Date:** 08/09/2001  
**Action Desc:** Additional Information Requested  
**Comments:**

**Project Activity Documents Details**

**Doc ID:** 4481060  
**Doc Type:** MONITORING NONPERMIT  
**Doc Name Title:** JUNE 2001 SAMPLE COLLECTION & ANALYSIS 2-JUL-01 \*\*Note: Many records provided by the department have a truncated [Doc Name Title] field.  
**Doc Submitted Date:** 07/05/2001  
**Document ID URL:** http://www2.des.state.nh.us/IISProxy/IISProxy.dll?ContentId=4481060

**Project Activity Details**

**Activity No:** 63990  
**Submittal Date:** 08/03/2001  
**Submittal Desc:** Initial Response Budget Received  
**Action Date:** 08/06/2001



<b>Map Key</b>	<b>Number of Records</b>	<b>Direction</b>	<b>Distance (mi/ft)</b>	<b>Elev/Diff (ft)</b>	<b>Site</b>	<b>DB</b>
----------------	--------------------------	------------------	-------------------------	-----------------------	-------------	-----------

**Action Desc:** Initial Response Budget Approved  
**Comments:**

**Project Activity Documents Details**

**Doc ID:** 4481063  
**Doc Type:** WORKSCOPE/BUDGET  
**Doc Name Title:** WORKSCOPE AUTHORIZATION FOR INITIAL RESPONSE ACTION \*\*Note: Many records provided by the department have a truncated [Doc Name Title] field.  
**Doc Submitted Date:** 08/03/2001  
**Document ID URL:** http://www2.des.state.nh.us/IISProxy/IISProxy.dll?ContentId=4481063

**Project Activity Details**

**Activity No:** 64592  
**Submittal Date:** 09/10/2001  
**Submittal Desc:** Initial Response Budget Received  
**Action Date:** 09/11/2001  
**Action Desc:** Initial Response Budget Approved  
**Comments:**

**Project Activity Documents Details**

**Doc ID:** 4481065  
**Doc Type:** WORKSCOPE/BUDGET  
**Doc Name Title:** WORKSCOPE FOR MUNICIPAL WATERLINE CONNECTION \*\*Note: Many records provided by the department have a truncated [Doc Name Title] field.  
**Doc Submitted Date:** 09/10/2001  
**Document ID URL:** http://www2.des.state.nh.us/IISProxy/IISProxy.dll?ContentId=4481065

**Project Activity Details**

**Activity No:** 92762  
**Submittal Date:** 09/15/2004  
**Submittal Desc:** Fund Reimbursement Request Received  
**Action Date:** 11/08/2004  
**Action Desc:** Fund Reimbursement Request Approved  
**Comments:**

**Project Activity Documents Details**

**Doc ID:** 3863230  
**Doc Type:** REIMBURSEMENT  
**Doc Name Title:** NOTICE OF REIMBURSEMENT NO. 15 \*\*Note: Many records provided by the department have a truncated [Doc Name Title] field.  
**Doc Submitted Date:** 11/08/2004  
**Document ID URL:** http://www2.des.state.nh.us/IISProxy/IISProxy.dll?ContentId=3863230

**Project Activity Details**

**Activity No:** 95520  
**Submittal Date:** 12/13/2004  
**Submittal Desc:** Permit Related GW Data Submittal  
**Action Date:** 02/08/2005  
**Action Desc:** Technical Report Approved  
**Comments:**

**Project Activity Documents Details**

**Doc ID:** 3883908  
**Doc Type:** PERMIT INFORMATION

<b>Map Key</b>	<b>Number of Records</b>	<b>Direction</b>	<b>Distance (mi/ft)</b>	<b>Elev/Diff (ft)</b>	<b>Site</b>	<b>DB</b>
<b>Doc Name Title:</b> GWP-200008007-D-001 Results of Water Supply Well Sampling dated 12/9/04 **Note: Many records provided by the department have a truncated [Doc Name Title] field.						
<b>Doc Submitted Date:</b> 12/13/2004						
<b>Document ID URL:</b> http://www2.des.state.nh.us/IISProxy/IISProxy.dll?ContentId=3883908						
<b><u>Project Activity Details</u></b>						
<b>Activity No:</b> 99586						
<b>Submittal Date:</b> 05/19/2005						
<b>Submittal Desc:</b> Work Scope Submitted						
<b>Action Date:</b> 05/19/2005						
<b>Action Desc:</b> Work Scope Approved						
<b>Comments:</b>						
<b><u>Project Activity Documents Details</u></b>						
<b>Doc ID:</b> 4481104						
<b>Doc Type:</b> WORKSCOPE/BUDGET						
<b>Doc Name Title:</b> WORKSCOPE FOR MEETING WITH TOWN OF DOVER ENGINEER REGARDING WL CONSTRUCTION **Note: Many records provided by the department have a truncated [Doc Name Title] field.						
<b>Doc Submitted Date:</b> 05/19/2005						
<b>Document ID URL:</b> http://www2.des.state.nh.us/IISProxy/IISProxy.dll?ContentId=4481104						
<b><u>Project Activity Details</u></b>						
<b>Activity No:</b> 100091						
<b>Submittal Date:</b> 06/02/2005						
<b>Submittal Desc:</b> Permit Related GW Data Submittal						
<b>Action Date:</b> 09/29/2005						
<b>Action Desc:</b> No Action Necessary (Report filed)						
<b>Comments:</b>						
<b><u>Project Activity Documents Details</u></b>						
<b>Doc ID:</b> 3907730						
<b>Doc Type:</b> PERMIT INFORMATION						
<b>Doc Name Title:</b> GWP-200008007-D-001 RESULTS OF WATER SUPPLY WELL SAMPLING BY GEOINSIGHT 31-MAY-05 **Note: Many records provided by the department have a truncated [Doc Name Title] field.						
<b>Doc Submitted Date:</b> 06/02/2005						
<b>Document ID URL:</b> http://www2.des.state.nh.us/IISProxy/IISProxy.dll?ContentId=3907730						
<b><u>Project Activity Details</u></b>						
<b>Activity No:</b> 100586						
<b>Submittal Date:</b> 06/15/2005						
<b>Submittal Desc:</b> Fund Reimbursement Request Received						
<b>Action Date:</b> 08/08/2005						
<b>Action Desc:</b> Fund Reimbursement Request Approved						
<b>Comments:</b>						
<b><u>Project Activity Documents Details</u></b>						
<b>Doc ID:</b> 3924936						
<b>Doc Type:</b> REIMBURSEMENT						
<b>Doc Name Title:</b> NOTICE OF REIMBURSEMENT NO. 17 **Note: Many records provided by the department have a truncated [Doc Name Title] field.						
<b>Doc Submitted Date:</b> 08/08/2005						
<b>Document ID URL:</b> http://www2.des.state.nh.us/IISProxy/IISProxy.dll?ContentId=3924936						
<b><u>Project Activity Details</u></b>						

<b>Map Key</b>	<b>Number of Records</b>	<b>Direction</b>	<b>Distance (mi/ft)</b>	<b>Elev/Diff (ft)</b>	<b>Site</b>	<b>DB</b>
<b>Activity No:</b>		101493				
<b>Submittal Date:</b>		07/18/2005				
<b>Submittal Desc:</b>		Work Scope Submitted				
<b>Action Date:</b>		07/18/2005				
<b>Action Desc:</b>		Work Scope Approved				
<b>Comments:</b>						

**Project Activity Documents Details**

**Doc ID:** 4480235  
**Doc Type:** CORRESPONDENCE-FROM  
**Doc Name Title:** EMAIL ON WATER LINE EXTENSION PROJECT AND SETTLEMENT \*\*Note: Many records provided by the department have a truncated [Doc Name Title] field.  
**Doc Submitted Date:** 07/26/2005  
**Document ID URL:** http://www2.des.state.nh.us/IISProxy/IISProxy.dll?ContentId=4480235

**Doc ID:** 4008849  
**Doc Type:** WORKSCOPE/BUDGET  
**Doc Name Title:** WORKSCOPE AUTHORIZATION TO ADDRESS DOVER UTILITY COMMISSION COMMENTS \*\*Note: Many records provided by the department have a truncated [Doc Name Title] field.  
**Doc Submitted Date:** 07/18/2005  
**Document ID URL:** http://www2.des.state.nh.us/IISProxy/IISProxy.dll?ContentId=4008849

**Project Activity Details**

**Activity No:** 106811  
**Submittal Date:** 01/04/2006  
**Submittal Desc:** Permit Related GW Data Submittal  
**Action Date:** 04/13/2006  
**Action Desc:** Technical Report Approved  
**Comments:**

**Project Activity Documents Details**

**Doc ID:** 3949794  
**Doc Type:** PERMIT INFORMATION  
**Doc Name Title:** GWP-200008007-D-001 NOVEMBER 2005 SAMPLE COLLECTION AND ANALYSIS 04-JAN-2006 \*\*Note: Many records provided by the department have a truncated [Doc Name Title] field.  
**Doc Submitted Date:** 01/04/2006  
**Document ID URL:** http://www2.des.state.nh.us/IISProxy/IISProxy.dll?ContentId=3949794

**Project Activity Details**

**Activity No:** 111568  
**Submittal Date:** 05/22/2006  
**Submittal Desc:** Permit Related GW Data Submittal  
**Action Date:** 08/21/2006  
**Action Desc:** Technical Report Approved  
**Comments:**

**Project Activity Documents Details**

**Doc ID:** 3970465  
**Doc Type:** PERMIT INFORMATION  
**Doc Name Title:** GWP-200008007-D-001 APRIL 2006 SAMPLE COLLECTION AND ANALYSIS 22-MAY-2006 \*\*Note: Many records provided by the department have a truncated [Doc Name Title] field.  
**Doc Submitted Date:** 05/22/2006  
**Document ID URL:** http://www2.des.state.nh.us/IISProxy/IISProxy.dll?ContentId=3970465

**Project Activity Details**

**Activity No:** 112143

<b>Map Key</b>	<b>Number of Records</b>	<b>Direction</b>	<b>Distance (mi/ft)</b>	<b>Elev/Diff (ft)</b>	<b>Site</b>	<b>DB</b>
----------------	--------------------------	------------------	-------------------------	-----------------------	-------------	-----------

**Submittal Date:** 05/30/2006  
**Submittal Desc:** Additional Information Received  
**Action Date:** 08/17/2006  
**Action Desc:** No Action Necessary (Report filed)  
**Comments:**

**Project Activity Documents Details**

**Doc ID:** 3975637  
**Doc Type:** REPORT  
**Doc Name Title:** PORTLAND AVENUE WATER LINE EXTENSION 26-MAY-2006 \*\*Note: Many records provided by the department have a truncated [Doc Name Title] field.  
**Doc Submitted Date:** 05/30/2006  
**Document ID URL:** http://www2.des.state.nh.us/IISProxy/IISProxy.dll?ContentId=3975637

**Project Activity Details**

**Activity No:** 116562  
**Submittal Date:** 10/13/2006  
**Submittal Desc:** Fund Reimbursement Request Received  
**Action Date:** 12/28/2006  
**Action Desc:** Fund Reimbursement Request Approved  
**Comments:**

**Project Activity Documents Details**

**Doc ID:** 4008675  
**Doc Type:** REIMBURSEMENT  
**Doc Name Title:** NOTICE OF REIMBURSEMENT NO. 33 \*\*Note: Many records provided by the department have a truncated [Doc Name Title] field.  
**Doc Submitted Date:** 12/28/2006  
**Document ID URL:** http://www2.des.state.nh.us/IISProxy/IISProxy.dll?ContentId=4008675

**Project Activity Details**

**Activity No:** 117624  
**Submittal Date:** 11/13/2006  
**Submittal Desc:** Waiver Request Received  
**Action Date:** 02/12/2007  
**Action Desc:** ODD Fund Approval (other than Reimb.)  
**Comments:**

**Project Activity Documents Details**

**Activity No:** 120928  
**Submittal Date:** 02/12/2007  
**Submittal Desc:** Fund Reimbursement Request Received  
**Action Date:** 05/31/2007  
**Action Desc:** Fund Reimbursement Request Approved  
**Comments:**

**Project Activity Documents Details**

**Doc ID:** 4029397  
**Doc Type:** REIMBURSEMENT  
**Doc Name Title:** NOTICE OF REIMBURSEMENT NO. 39 \*\*Note: Many records provided by the department have a truncated [Doc Name Title] field.  
**Doc Submitted Date:** 05/31/2007  
**Document ID URL:** http://www2.des.state.nh.us/IISProxy/IISProxy.dll?ContentId=4029397

**Project Activity Documents Details**

<i>Map Key</i>	<i>Number of Records</i>	<i>Direction</i>	<i>Distance (mi/ft)</i>	<i>Elev/Diff (ft)</i>	<i>Site</i>	<i>DB</i>
----------------	--------------------------	------------------	-------------------------	-----------------------	-------------	-----------

**Activity No:** 122593  
**Submittal Date:** 04/06/2007  
**Submittal Desc:** Fund Reimbursement Request Received  
**Action Date:** 07/18/2007  
**Action Desc:** Fund Reimbursement Request Approved  
**Comments:**

**Project Activity Documents Details**

**Doc ID:** 4037138  
**Doc Type:** REIMBURSEMENT  
**Doc Name Title:** NOTICE OF REIMBURSEMENT NO. 40 \*\*Note: Many records provided by the department have a truncated [Doc Name Title] field.  
**Doc Submitted Date:** 07/18/2007  
**Document ID URL:** <http://www2.des.state.nh.us/IISProxy/IISProxy.dll?ContentId=4037138>

**Project Activity Details**

**Activity No:** 129589  
**Submittal Date:** 09/04/2007  
**Submittal Desc:** Fund Reimbursement Request Received  
**Action Date:** 12/17/2007  
**Action Desc:** Fund Reimbursement Request Approved  
**Comments:**

**Project Activity Documents Details**

**Doc ID:** 4056252  
**Doc Type:** REIMBURSEMENT  
**Doc Name Title:** NOTICE OF REIMBURSEMENT NO. 44 \*\*Note: Many records provided by the department have a truncated [Doc Name Title] field.  
**Doc Submitted Date:** 12/17/2007  
**Document ID URL:** <http://www2.des.state.nh.us/IISProxy/IISProxy.dll?ContentId=4056252>

**Project Activity Details**

**Activity No:** 158232  
**Submittal Date:** 05/19/2010  
**Submittal Desc:** Permit Related GW Data Submittal  
**Action Date:** 05/24/2010  
**Action Desc:** No Action Necessary (Report filed)  
**Comments:**

**Project Activity Documents Details**

**Doc ID:** 4235115  
**Doc Type:** PERMIT INFORMATION  
**Doc Name Title:** GWP-200008007-D-002 PRIVATE WELL SAMPLING RESULTS 19-MAY-2010 \*\*Note: Many records provided by the department have a truncated [Doc Name Title] field.  
**Doc Submitted Date:** 05/19/2010  
**Document ID URL:** <http://www2.des.state.nh.us/IISProxy/IISProxy.dll?ContentId=4235115>

**Project Activity Details**

**Activity No:** 170597  
**Submittal Date:** 06/06/2011  
**Submittal Desc:** Permit Related GW Data Submittal  
**Action Date:** 08/17/2011  
**Action Desc:** Technical Report Approved  
**Comments:** EMAIL TO ECS - REQUESTED ADDITIONAL ATTEMPT TO GAIN ACCESS TO OFF-SITE PROPERTY

<i>Map Key</i>	<i>Number of Records</i>	<i>Direction</i>	<i>Distance (mi/ft)</i>	<i>Elev/Diff (ft)</i>	<i>Site</i>	<i>DB</i>
----------------	--------------------------	------------------	-------------------------	-----------------------	-------------	-----------

**Project Activity Documents Details**

**Doc ID:** 4313793  
**Doc Type:** CORRESPONDENCE-FROM  
**Doc Name Title:** EMAIL RESPONSE TO APRIL 2011 SAMPLING \*\*Note: Many records provided by the department have a truncated [Doc Name Title] field.  
**Doc Submitted Date:** 08/17/2011  
**Document ID URL:** http://www2.des.state.nh.us/IISProxy/IISProxy.dll?ContentId=4313793

**Doc ID:** 4300604  
**Doc Type:** PERMIT INFORMATION  
**Doc Name Title:** GWP-200008007-D-002 APRIL 2011 GROUNDWATER MONITORING REPORT 06-JUN-2011 \*\*Note: Many records provided by the department have a truncated [Doc Name Title] field.  
**Doc Submitted Date:** 06/06/2011  
**Document ID URL:** http://www2.des.state.nh.us/IISProxy/IISProxy.dll?ContentId=4300604

**Project Activity Details**

**Activity No:** 198526  
**Submittal Date:** 07/02/2013  
**Submittal Desc:** Fund Reimbursement Request Received  
**Action Date:** 07/19/2013  
**Action Desc:** Fund Reimbursement Request Approved  
**Comments:** APPROVED BY DES

**Project Activity Documents Details**

**Doc ID:** 4453165  
**Doc Type:** REIMBURSEMENT  
**Doc Name Title:** REIMBURSEMENT REQ. NO. 61 \*\*Note: Many records provided by the department have a truncated [Doc Name Title] field.  
**Doc Submitted Date:** 07/02/2013  
**Document ID URL:** http://www2.des.state.nh.us/IISProxy/IISProxy.dll?ContentId=4453165

**Doc ID:** 4455144  
**Doc Type:** REIMBURSEMENT  
**Doc Name Title:** NOTICE OF REIMBURSEMENT NO. 61 \*\*Note: Many records provided by the department have a truncated [Doc Name Title] field.  
**Doc Submitted Date:** 07/19/2013  
**Document ID URL:** http://www2.des.state.nh.us/IISProxy/IISProxy.dll?ContentId=4455144

**Project Activity Details**

**Activity No:** 210903  
**Submittal Date:** 07/29/2014  
**Submittal Desc:** Work Scope Submitted  
**Action Date:** 08/11/2014  
**Action Desc:** Work Scope Approved  
**Comments:** COPY OF RECORDED RELEASE DUE BY 9/23/2014

**Project Activity Documents Details**

**Doc ID:** 4510121  
**Doc Type:** WORKSCOPE/BUDGET  
**Doc Name Title:** APPROVED WORK SCOPE AUTHORIZATION FOR DEED RECORDATION \*\*Note: Many records provided by the department have a truncated [Doc Name Title] field.  
**Doc Submitted Date:** 08/20/2014  
**Document ID URL:** http://www2.des.state.nh.us/IISProxy/IISProxy.dll?ContentId=4510121

**Project Activity Details**

**Activity No:** 71247



<b>Map Key</b>	<b>Number of Records</b>	<b>Direction</b>	<b>Distance (mi/ft)</b>	<b>Elev/Diff (ft)</b>	<b>Site</b>	<b>DB</b>
<b>Submittal Date:</b>		07/11/2002				
<b>Submittal Desc:</b>		Additional Information Received				
<b>Action Date:</b>		07/12/2002				
<b>Action Desc:</b>		Technical Report Approved				
<b>Comments:</b>						

**Project Activity Documents Details**

**Doc ID:** 4481121  
**Doc Type:** CORRESPONDENCE-TO  
**Doc Name Title:** JUNE 2002 DRINKING WATER SUPPLY SAMPLING 9-JUL-02 \*\*Note: Many records provided by the department have a truncated [Doc Name Title] field.  
**Doc Submitted Date:** 07/11/2002  
**Document ID URL:** http://www2.des.state.nh.us/IISProxy/IISProxy.dll?ContentId=4481121

**Doc ID:** 4481120  
**Doc Type:** MONITORING NONPERMIT  
**Doc Name Title:** JUNE 2002 SAMPLE COLLECTION AND ANALYSIS 9-JUL-02 \*\*Note: Many records provided by the department have a truncated [Doc Name Title] field.  
**Doc Submitted Date:** 07/11/2002  
**Document ID URL:** http://www2.des.state.nh.us/IISProxy/IISProxy.dll?ContentId=4481120

**Project Activity Details**

**Activity No:** 73655  
**Submittal Date:** 10/21/2002  
**Submittal Desc:** Non-Permit GW Monitoring Result Received  
**Action Date:** 12/17/2002  
**Action Desc:** Technical Report Approved  
**Comments:**

**Project Activity Documents Details**

**Doc ID:** 4481118  
**Doc Type:** MONITORING NONPERMIT  
**Doc Name Title:** SEPTEMBER 2002 SAMPLE COLLECTION AND ANALYSIS 16-OCT-02 \*\*Note: Many records provided by the department have a truncated [Doc Name Title] field.  
**Doc Submitted Date:** 10/21/2002  
**Document ID URL:** http://www2.des.state.nh.us/IISProxy/IISProxy.dll?ContentId=4481118

**Project Activity Details**

**Activity No:** 75473  
**Submittal Date:** 01/14/2003  
**Submittal Desc:** Non-Permit GW Monitoring Result Received  
**Action Date:** 02/14/2003  
**Action Desc:** Groundwater Permit Requested  
**Comments:**

**Project Activity Documents Details**

**Doc ID:** 4481116  
**Doc Type:** MONITORING NONPERMIT  
**Doc Name Title:** DECEMBER 2002 SAMPLE COLLECTION AND ANALYSIS 8-JAN-03 \*\*Note: Many records provided by the department have a truncated [Doc Name Title] field.  
**Doc Submitted Date:** 01/14/2003  
**Document ID URL:** http://www2.des.state.nh.us/IISProxy/IISProxy.dll?ContentId=4481116

**Project Activity Details**

**Activity No:** 82858  
**Submittal Date:** 10/20/2003

<b>Map Key</b>	<b>Number of Records</b>	<b>Direction</b>	<b>Distance (mi/ft)</b>	<b>Elev/Diff (ft)</b>	<b>Site</b>	<b>DB</b>
----------------	--------------------------	------------------	-------------------------	-----------------------	-------------	-----------

**Submittal Desc:** Additional Information Received  
**Action Date:** 11/13/2003  
**Action Desc:** Technical Report Approved  
**Comments:**

**Project Activity Documents Details**

**Doc ID:** 4481092  
**Doc Type:** MONITORING NONPERMIT  
**Doc Name Title:** SEPTEMBER 2003 GROUND WATER TREATMENT SYSTEM RESULTS SUMMARY 14-OCT-03 \*\*Note: Many records provided by the department have a truncated [Doc Name Title] field.  
**Doc Submitted Date:** 10/20/2003  
**Document ID URL:** http://www2.des.state.nh.us/IISProxy/IISProxy.dll?ContentId=4481092

**Project Activity Details**

**Activity No:** 84291  
**Submittal Date:** 12/19/2003  
**Submittal Desc:** Work Scope Submitted  
**Action Date:** 12/19/2003  
**Action Desc:** Work Scope Approved  
**Comments:**

**Project Activity Documents Details**

**Doc ID:** 4481096  
**Doc Type:** WORKSCOPE/BUDGET  
**Doc Name Title:** WORKSCOPE FOR TREATMENT SYSTEM SERVICING \*\*Note: Many records provided by the department have a truncated [Doc Name Title] field.  
**Doc Submitted Date:** 12/19/2003  
**Document ID URL:** http://www2.des.state.nh.us/IISProxy/IISProxy.dll?ContentId=4481096

**Project Activity Details**

**Activity No:** 85752  
**Submittal Date:** 02/12/2004  
**Submittal Desc:** Work Scope Submitted  
**Action Date:** 02/13/2004  
**Action Desc:** Work Scope Approved  
**Comments:**

**Project Activity Documents Details**

**Doc ID:** 4481097  
**Doc Type:** WORKSCOPE/BUDGET  
**Doc Name Title:** WORKSCOPE FOR INSTALLATION OF NEW CONTROLLER IN TREATMENT SYSTEM \*\*Note: Many records provided by the department have a truncated [Doc Name Title] field.  
**Doc Submitted Date:** 02/12/2004  
**Document ID URL:** http://www2.des.state.nh.us/IISProxy/IISProxy.dll?ContentId=4481097

**Project Activity Details**

**Activity No:** 86960  
**Submittal Date:** 03/22/2004  
**Submittal Desc:** Work Scope Submitted  
**Action Date:** 03/30/2004  
**Action Desc:** Work Scope Approved  
**Comments:**

**Project Activity Documents Details**

<b>Map Key</b>	<b>Number of Records</b>	<b>Direction</b>	<b>Distance (mi/ft)</b>	<b>Elev/Diff (ft)</b>	<b>Site</b>	<b>DB</b>
----------------	--------------------------	------------------	-------------------------	-----------------------	-------------	-----------

**Doc ID:** 4481098  
**Doc Type:** WORKSCOPE/BUDGET  
**Doc Name Title:** WORKSCOPE TO REPLACE CONDUCTIVITY PROBES W/ FLOAT SWITCHES \*\*Note: Many records provided by the department have a truncated [Doc Name Title] field.  
**Doc Submitted Date:** 03/22/2004  
**Document ID URL:** http://www2.des.state.nh.us/IISProxy/IISProxy.dll?ContentId=4481098

**Project Activity Details**

**Activity No:** 96747  
**Submittal Date:** 02/04/2005  
**Submittal Desc:** Work Scope Submitted  
**Action Date:** 02/07/2005  
**Action Desc:** Work Scope Approved  
**Comments:**

**Project Activity Documents Details**

**Doc ID:** 4332767  
**Doc Type:** CORRESPONDENCE  
**Doc Name Title:** EMAIL EXCHANGE REGARDING WATER LINE EXTENSION MEETING \*\*Note: Many records provided by the department have a truncated [Doc Name Title] field.  
**Doc Submitted Date:** 04/15/2005  
**Document ID URL:** http://www2.des.state.nh.us/IISProxy/IISProxy.dll?ContentId=4332767

**Doc ID:** 4481102  
**Doc Type:** WORKSCOPE/BUDGET  
**Doc Name Title:** WORKSCOPE FOR MEETING WITH DOVER UTILITY COMMISSION REGARDING WL EXTENSION \*\*Note: Many records provided by the department have a truncated [Doc Name Title] field.  
**Doc Submitted Date:** 02/04/2005  
**Document ID URL:** http://www2.des.state.nh.us/IISProxy/IISProxy.dll?ContentId=4481102

**Doc ID:** 4332768  
**Doc Type:** CORRESPONDENCE  
**Doc Name Title:** EMAIL EXCHANGE REGARDING EFFORTS TO PURSUE WATER LINE EXTENSION \*\*Note: Many records provided by the department have a truncated [Doc Name Title] field.  
**Doc Submitted Date:** 02/28/2005  
**Document ID URL:** http://www2.des.state.nh.us/IISProxy/IISProxy.dll?ContentId=4332768

**Project Activity Details**

**Activity No:** 111582  
**Submittal Date:** 05/22/2006  
**Submittal Desc:** Fund Reimbursement Request Received  
**Action Date:** 07/17/2006  
**Action Desc:** Fund Reimbursement Request Approved  
**Comments:**

**Project Activity Documents Details**

**Doc ID:** 3982424  
**Doc Type:** REIMBURSEMENT  
**Doc Name Title:** NOTICE OF REIMBURSEMENT NO. 27 \*\*Note: Many records provided by the department have a truncated [Doc Name Title] field.  
**Doc Submitted Date:** 07/17/2006  
**Document ID URL:** http://www2.des.state.nh.us/IISProxy/IISProxy.dll?ContentId=3982424

**Project Activity Details**

**Activity No:** 113967  
**Submittal Date:** 07/24/2006  
**Submittal Desc:** Fund Reimbursement Request Received  
**Action Date:** 09/25/2006

<b>Map Key</b>	<b>Number of Records</b>	<b>Direction</b>	<b>Distance (mi/ft)</b>	<b>Elev/Diff (ft)</b>	<b>Site</b>	<b>DB</b>
----------------	--------------------------	------------------	-------------------------	-----------------------	-------------	-----------

**Action Desc:** Fund Reimbursement Request Approved  
**Comments:**

**Project Activity Documents Details**

**Doc ID:** 3995803  
**Doc Type:** REIMBURSEMENT  
**Doc Name Title:** NOTICE OF REIMBURSEMENT NO. 29 \*\*Note: Many records provided by the department have a truncated [Doc Name Title] field.  
**Doc Submitted Date:** 09/25/2006  
**Document ID URL:** http://www2.des.state.nh.us/IISProxy/IISProxy.dll?ContentId=3995803

**Project Activity Details**

**Activity No:** 114582  
**Submittal Date:** 08/14/2006  
**Submittal Desc:** Fund Reimbursement Request Received  
**Action Date:** 09/30/2006  
**Action Desc:** Fund Reimbursement Request Approved  
**Comments:**

**Project Activity Documents Details**

**Doc ID:** 3996817  
**Doc Type:** REIMBURSEMENT  
**Doc Name Title:** NOTICE OF REIMBURSEMENT NO. 30 \*\*Note: Many records provided by the department have a truncated [Doc Name Title] field.  
**Doc Submitted Date:** 10/02/2006  
**Document ID URL:** http://www2.des.state.nh.us/IISProxy/IISProxy.dll?ContentId=3996817

**Project Activity Details**

**Activity No:** 115704  
**Submittal Date:** 09/19/2006  
**Submittal Desc:** Work Scope Submitted  
**Action Date:** 09/19/2006  
**Action Desc:** Work Scope Approved  
**Comments:**

**Project Activity Documents Details**

**Doc ID:** 3994754  
**Doc Type:** WORKSCOPE/BUDGET  
**Doc Name Title:** WORK SCOPE AUTHORIZATION FOR POE REMOVAL \*\*Note: Many records provided by the department have a truncated [Doc Name Title] field.  
**Doc Submitted Date:** 09/19/2006  
**Document ID URL:** http://www2.des.state.nh.us/IISProxy/IISProxy.dll?ContentId=3994754

**Project Activity Details**

**Activity No:** 118321  
**Submittal Date:** 12/06/2006  
**Submittal Desc:** Permit Related GW Data Submittal  
**Action Date:** 03/06/2007  
**Action Desc:** Technical Report Approved  
**Comments:**

**Project Activity Documents Details**

**Doc ID:** 4005195  
**Doc Type:** PERMIT INFORMATION

<b>Map Key</b>	<b>Number of Records</b>	<b>Direction</b>	<b>Distance (mi/ft)</b>	<b>Elev/Diff (ft)</b>	<b>Site</b>	<b>DB</b>
----------------	--------------------------	------------------	-------------------------	-----------------------	-------------	-----------

**Doc Name Title:** GWP-200008007-D-001 NOVEMBER 2006 SAMPLE COLLECTION AND ANALYSIS 06-DEC-2006 \*\*Note: Many records provided by the department have a truncated [Doc Name Title] field.  
**Doc Submitted Date:** 12/06/2006  
**Document ID URL:** http://www2.des.state.nh.us/IISProxy/IISProxy.dll?ContentId=4005195

**Project Activity Details**

**Activity No:** 118978  
**Submittal Date:** 12/22/2006  
**Submittal Desc:** Fund Reimbursement Request Received  
**Action Date:** 03/14/2007  
**Action Desc:** Fund Reimbursement Request Approved  
**Comments:**

**Project Activity Documents Details**

**Doc ID:** 4017143  
**Doc Type:** REIMBURSEMENT  
**Doc Name Title:** NOTICE OF REIMBURSEMENT NO. 37 \*\*Note: Many records provided by the department have a truncated [Doc Name Title] field.  
**Doc Submitted Date:** 03/14/2007  
**Document ID URL:** http://www2.des.state.nh.us/IISProxy/IISProxy.dll?ContentId=4017143

**Project Activity Details**

**Activity No:** 120505  
**Submittal Date:** 02/01/2007  
**Submittal Desc:** Annual Report Received  
**Action Date:** 05/15/2007  
**Action Desc:** Technical Report Approved  
**Comments:**

**Project Activity Documents Details**

**Doc ID:** 4013716  
**Doc Type:** PERMIT INFORMATION  
**Doc Name Title:** GWP-200008007-D-001 2006 ANNUAL SUMMARY REPORT 31-JAN-2007 \*\*Note: Many records provided by the department have a truncated [Doc Name Title] field.  
**Doc Submitted Date:** 02/01/2007  
**Document ID URL:** http://www2.des.state.nh.us/IISProxy/IISProxy.dll?ContentId=4013716

**Project Activity Details**

**Activity No:** 122251  
**Submittal Date:** 03/22/2007  
**Submittal Desc:** Work Scope Submitted  
**Action Date:** 03/28/2007  
**Action Desc:** Work Scope Approved  
**Comments:**

**Project Activity Documents Details**

**Doc ID:** 4018505  
**Doc Type:** WORKSCOPE/BUDGET  
**Doc Name Title:** WORK SCOPE AUTHORIZATION TO MODIFY WELL HEAD AT PHILBRICK PROPERTY \*\*Note: Many records provided by the department have a truncated [Doc Name Title] field.  
**Doc Submitted Date:** 03/28/2007  
**Document ID URL:** http://www2.des.state.nh.us/IISProxy/IISProxy.dll?ContentId=4018505

**Project Activity Details**

<b>Map Key</b>	<b>Number of Records</b>	<b>Direction</b>	<b>Distance (mi/ft)</b>	<b>Elev/Diff (ft)</b>	<b>Site</b>	<b>DB</b>
<b>Activity No:</b>		124871				
<b>Submittal Date:</b>		06/15/2007				
<b>Submittal Desc:</b>		Fund Reimbursement Request Received				
<b>Action Date:</b>		08/31/2007				
<b>Action Desc:</b>		Fund Reimbursement Request Approved				
<b>Comments:</b>						

**Project Activity Documents Details**

**Doc ID:** 4043774  
**Doc Type:** REIMBURSEMENT  
**Doc Name Title:** NOTICE OF REIMBURSEMENT NO. 41 \*\*Note: Many records provided by the department have a truncated [Doc Name Title] field.  
**Doc Submitted Date:** 09/04/2007  
**Document ID URL:** http://www2.des.state.nh.us/IISProxy/IISProxy.dll?ContentId=4043774

**Project Activity Details**

**Activity No:** 137504  
**Submittal Date:** 06/30/2008  
**Submittal Desc:** Groundwater Permit Application Received  
**Action Date:** 10/29/2008  
**Action Desc:** Groundwater Permit Issued  
**Comments:**

**Project Activity Documents Details**

**Doc ID:** 4108087  
**Doc Type:** PERMIT INFORMATION  
**Doc Name Title:** GWP-200008007-D-002 GROUNDWATER MANAGEMENT PERMIT RENEWAL APPLICATION 25-JUN-2008  
\*\*Note: Many records provided by the department have a truncated [Doc Name Title] field.  
**Doc Submitted Date:** 06/30/2008  
**Document ID URL:** http://www2.des.state.nh.us/IISProxy/IISProxy.dll?ContentId=4108087

**Doc ID:** 4148276  
**Doc Type:** PERMIT INFORMATION  
**Doc Name Title:** GWP-200008007-D-002 GROUNDWATER MANAGEMENT PERMIT \*\*Note: Many records provided by the department have a truncated [Doc Name Title] field.  
**Doc Submitted Date:** 10/29/2008  
**Document ID URL:** http://www2.des.state.nh.us/IISProxy/IISProxy.dll?ContentId=4148276

**Project Activity Details**

**Activity No:** 144251  
**Submittal Date:** 01/27/2009  
**Submittal Desc:** Additional Information Received  
**Action Date:** 02/25/2009  
**Action Desc:** No Action Necessary (Report filed)  
**Comments:**

**Project Activity Documents Details**

**Doc ID:** 4158288  
**Doc Type:** REPORT TO DES  
**Doc Name Title:** SIGNED SITE ACCESS AGREEMENT -442 PORTLAND AVE 15-JAN-2009 \*\*Note: Many records provided by the department have a truncated [Doc Name Title] field.  
**Doc Submitted Date:** 01/27/2008  
**Document ID URL:** http://www2.des.state.nh.us/IISProxy/IISProxy.dll?ContentId=4158288

**Project Activity Details**

**Activity No:** 150153



<b>Map Key</b>	<b>Number of Records</b>	<b>Direction</b>	<b>Distance (mi/ft)</b>	<b>Elev/Diff (ft)</b>	<b>Site</b>	<b>DB</b>
<b>Submittal Date:</b>		08/05/2009				
<b>Submittal Desc:</b>		Permit Related GW Data Submittal				
<b>Action Date:</b>		10/08/2009				
<b>Action Desc:</b>		No Action Necessary (Report filed)				
<b>Comments:</b>						

**Project Activity Details**

**Activity No:** 164712  
**Submittal Date:** 12/20/2010  
**Submittal Desc:** Permit Related GW Data Submittal  
**Action Date:** 03/18/2011  
**Action Desc:** No Action Necessary (Report filed)  
**Comments:**

**Project Activity Documents Details**

**Doc ID:** 4268818  
**Doc Type:** PERMIT INFORMATION  
**Doc Name Title:** GWP-200008007-D-002 INACTIVE WATER SUPPLY SAMPLING RESULTS 20-DEC-2010 \*\*Note: Many records provided by the department have a truncated [Doc Name Title] field.  
**Doc Submitted Date:** 12/20/2010  
**Document ID URL:** <http://www2.des.state.nh.us/IISProxy/IISProxy.dll?ContentId=4268818>

**Project Activity Details**

**Activity No:** 185359  
**Submittal Date:** 06/04/2012  
**Submittal Desc:** Permit Related GW Data Submittal  
**Action Date:** 08/23/2012  
**Action Desc:** No Action Necessary (Report filed)  
**Comments:**

**Project Activity Documents Details**

**Activity No:** 197987  
**Submittal Date:** 06/17/2013  
**Submittal Desc:** Permit Related GW Data Submittal  
**Action Date:** 07/31/2013  
**Action Desc:** Technical Report Approved  
**Comments:** EMAIL TO ECS - REQUESTED AUGUST 2013 SAMPLING EVENT. DATA DUE BY 10/15/13

**Project Activity Documents Details**

**Doc ID:** 4450859  
**Doc Type:** PERMIT INFORMATION  
**Doc Name Title:** GWP-200008007-D-002 APRIL 2013 SUBMITTAL 17-JUN-2013 \*\*Note: Many records provided by the department have a truncated [Doc Name Title] field.  
**Doc Submitted Date:** 06/17/2013  
**Document ID URL:** <http://www2.des.state.nh.us/IISProxy/IISProxy.dll?ContentId=4450859>

**Doc ID:** 4457955  
**Doc Type:** CORRESPONDENCE-FROM  
**Doc Name Title:** EMAIL REQUEST FOR AUGUST 2013 GROUNDWATER SAMPLING \*\*Note: Many records provided by the department have a truncated [Doc Name Title] field.  
**Doc Submitted Date:** 08/01/2013  
**Document ID URL:** <http://www2.des.state.nh.us/IISProxy/IISProxy.dll?ContentId=4457955>

**Project Activity Details**

**Activity No:** 200938  
**Submittal Date:** 09/16/2013

<b>Map Key</b>	<b>Number of Records</b>	<b>Direction</b>	<b>Distance (mi/ft)</b>	<b>Elev/Diff (ft)</b>	<b>Site</b>	<b>DB</b>
----------------	--------------------------	------------------	-------------------------	-----------------------	-------------	-----------

**Submittal Desc:** Additional Information Received  
**Action Date:** 12/12/2013  
**Action Desc:** No Action Necessary (Report filed)  
**Comments:**

**Project Activity Documents Details**

**Doc ID:** 4467004  
**Doc Type:** REPORT TO DES  
**Doc Name Title:** AUGUST 2013 WATER SUPPLY SAMPLE RESULTS FROM INACTIVE WELL AT 405 PORTLAND AVE ROLLINSFORD \*\*Note: Many records provided by the department have a truncated [Doc Name Title] field.  
**Doc Submitted Date:** 09/16/2013  
**Document ID URL:** <http://www2.des.state.nh.us/IISProxy/IISProxy.dll?ContentId=4467004>

**Project Activity Details**

**Activity No:** 201467  
**Submittal Date:** 10/03/2013  
**Submittal Desc:** Fund Reimbursement Request Received  
**Action Date:** 11/05/2013  
**Action Desc:** Fund Reimbursement Request Approved  
**Comments:** APPROVED BY DES

**Project Activity Documents Details**

**Doc ID:** 4471317  
**Doc Type:** REIMBURSEMENT  
**Doc Name Title:** REQ. NO. 62 \*\*Note: Many records provided by the department have a truncated [Doc Name Title] field.  
**Doc Submitted Date:** 10/07/2013  
**Document ID URL:** <http://www2.des.state.nh.us/IISProxy/IISProxy.dll?ContentId=4471317>

**Doc ID:** 4475642  
**Doc Type:** REIMBURSEMENT  
**Doc Name Title:** NOTICE OF REIMBURSEMENT NO. 62 \*\*Note: Many records provided by the department have a truncated [Doc Name Title] field.  
**Doc Submitted Date:** 11/05/2013  
**Document ID URL:** <http://www2.des.state.nh.us/IISProxy/IISProxy.dll?ContentId=4475642>

**Project Activity Details**

**Activity No:** 207470  
**Submittal Date:** 04/21/2014  
**Submittal Desc:** Fund Reimbursement Request Received  
**Action Date:** 05/07/2014  
**Action Desc:** Fund Reimbursement Request Approved  
**Comments:** APPROVED BY DES

**Project Activity Documents Details**

**Doc ID:** 4493519  
**Doc Type:** REIMBURSEMENT  
**Doc Name Title:** NOTICE OF REIMBURSEMENT NO. 64 \*\*Note: Many records provided by the department have a truncated [Doc Name Title] field.  
**Doc Submitted Date:** 05/07/2014  
**Document ID URL:** <http://www2.des.state.nh.us/IISProxy/IISProxy.dll?ContentId=4493519>

**Doc ID:** 4490155  
**Doc Type:** REIMBURSEMENT  
**Doc Name Title:** REIMBURSEMENT REQ. NO. 64 \*\*Note: Many records provided by the department have a truncated [Doc Name Title] field.  
**Doc Submitted Date:** 04/23/2014  
**Document ID URL:** <http://www2.des.state.nh.us/IISProxy/IISProxy.dll?ContentId=4490155>

<i>Map Key</i>	<i>Number of Records</i>	<i>Direction</i>	<i>Distance (mi/ft)</i>	<i>Elev/Diff (ft)</i>	<i>Site</i>	<i>DB</i>
----------------	--------------------------	------------------	-------------------------	-----------------------	-------------	-----------

**Project Activity Details**

**Activity No:** 71774  
**Submittal Date:** 08/05/2002  
**Submittal Desc:** Work Scope - Short Form  
**Action Date:** 08/05/2002  
**Action Desc:** Work Scope - Short Form Approved  
**Comments:**

**Project Activity Documents Details**

**Doc ID:** 4481114  
**Doc Type:** WORKSCOPE/BUDGET  
**Doc Name Title:** WORKSCOPE TO COLLECT AND ANALYZE GW SAMPLE FROM BEW-1 FOR TPH \*\*Note: Many records provided by the department have a truncated [Doc Name Title] field.  
**Doc Submitted Date:** 08/05/2002  
**Document ID URL:** http://www2.des.state.nh.us/IISProxy/IISProxy.dll?ContentId=4481114

**Project Activity Details**

**Activity No:** 75876  
**Submittal Date:** 01/22/2003  
**Submittal Desc:** Fund Reimbursement Request Received  
**Action Date:** 02/19/2003  
**Action Desc:** Fund Reimbursement Request Approved  
**Comments:**

**Project Activity Details**

**Activity No:** 79001  
**Submittal Date:** 05/16/2003  
**Submittal Desc:** Non-Permit GW Monitoring Result Received  
**Action Date:** 06/06/2003  
**Action Desc:** Technical Report Approved  
**Comments:**

**Project Activity Documents Details**

**Doc ID:** 4481088  
**Doc Type:** MONITORING NONPERMIT  
**Doc Name Title:** APRIL 2003 SAMPLE COLLECTION AND ANALYSIS 13-MAY-03 \*\*Note: Many records provided by the department have a truncated [Doc Name Title] field.  
**Doc Submitted Date:** 05/16/2003  
**Document ID URL:** http://www2.des.state.nh.us/IISProxy/IISProxy.dll?ContentId=4481088

**Project Activity Details**

**Activity No:** 83599  
**Submittal Date:** 11/20/2003  
**Submittal Desc:** Work Scope Submitted  
**Action Date:** 11/21/2003  
**Action Desc:** Work Scope Approved  
**Comments:**

**Project Activity Documents Details**

**Doc ID:** 4481094  
**Doc Type:** WORKSCOPE/BUDGET  
**Doc Name Title:** WORKSCOPE FOR PUMP REPLACEMENT \*\*Note: Many records provided by the department have a truncated [Doc Name Title] field.  
**Doc Submitted Date:** 11/20/2003

<b>Map Key</b>	<b>Number of Records</b>	<b>Direction</b>	<b>Distance (mi/ft)</b>	<b>Elev/Diff (ft)</b>	<b>Site</b>	<b>DB</b>
----------------	--------------------------	------------------	-------------------------	-----------------------	-------------	-----------

**Document ID URL:** <http://www2.des.state.nh.us/IISProxy/IISProxy.dll?ContentId=4481094>

**Project Activity Details**

**Activity No:** 89472  
**Submittal Date:** 06/04/2004  
**Submittal Desc:** Work Scope Submitted  
**Action Date:** 06/30/2004  
**Action Desc:** Work Scope Approved  
**Comments:**

**Project Activity Documents Details**

**Doc ID:** 4481099  
**Doc Type:** WORKSCOPE/BUDGET  
**Doc Name Title:** WORKSCOPE TO INSTALL 3 OFF-SITE BEDROCK WELLS & CONDUCT A PUMP TEST \*\*Note: Many records provided by the department have a truncated [Doc Name Title] field.  
**Doc Submitted Date:** 06/04/2004  
**Document ID URL:** <http://www2.des.state.nh.us/IISProxy/IISProxy.dll?ContentId=4481099>

**Project Activity Details**

**Activity No:** 90913  
**Submittal Date:** 07/26/2004  
**Submittal Desc:** Additional Information Received  
**Action Date:** 10/05/2004  
**Action Desc:** No Action Necessary (Report filed)  
**Comments:**

**Project Activity Documents Details**

**Doc ID:** 3840625  
**Doc Type:** REPORT  
**Doc Name Title:** April 2004 - June 2004 Ground Water Treatment System Results Summary Dated 7/22/04 \*\*Note: Many records provided by the department have a truncated [Doc Name Title] field.  
**Doc Submitted Date:** 07/26/2004  
**Document ID URL:** <http://www2.des.state.nh.us/IISProxy/IISProxy.dll?ContentId=3840625>

**Project Activity Details**

**Activity No:** 101732  
**Submittal Date:** 07/22/2005  
**Submittal Desc:** Additional Information Received  
**Action Date:** 08/03/2005  
**Action Desc:** Technical Report Approved  
**Comments:**

**Project Activity Documents Details**

**Doc ID:** 3920279  
**Doc Type:** REPORT  
**Doc Name Title:** REMEDIAL SYSTEM STATUS REPORT BY GEOINSIGHT 22-JUL-2005 \*\*Note: Many records provided by the department have a truncated [Doc Name Title] field.  
**Doc Submitted Date:** 07/22/2005  
**Document ID URL:** <http://www2.des.state.nh.us/IISProxy/IISProxy.dll?ContentId=3920279>

**Project Activity Details**

**Activity No:** 109343  
**Submittal Date:** 03/13/2006  
**Submittal Desc:** Fund Reimbursement Request Received

<b>Map Key</b>	<b>Number of Records</b>	<b>Direction</b>	<b>Distance (mi/ft)</b>	<b>Elev/Diff (ft)</b>	<b>Site</b>	<b>DB</b>
<b>Action Date:</b>		04/28/2006				
<b>Action Desc:</b>		Fund Reimbursement Request Approved				
<b>Comments:</b>						

**Project Activity Documents Details**

**Doc ID:** 3968112  
**Doc Type:** REIMBURSEMENT  
**Doc Name Title:** NOTICE OF REIMBURSEMENT NO. 24 \*\*Note: Many records provided by the department have a truncated [Doc Name Title] field.  
**Doc Submitted Date:** 04/28/2006  
**Document ID URL:** http://www2.des.state.nh.us/IISProxy/IISProxy.dll?ContentId=3968112

**Project Activity Details**

**Activity No:** 111977  
**Submittal Date:** 05/24/2006  
**Submittal Desc:** Permit Related GW Data Submittal  
**Action Date:** 08/21/2006  
**Action Desc:** No Action Necessary (Report filed)  
**Comments:**

**Project Activity Documents Details**

**Doc ID:** 3973905  
**Doc Type:** PERMIT INFORMATION  
**Doc Name Title:** GWP-200008007-D-001 APRIL 2006 SAMPLING RESULTS 22-MAY-2006 \*\*Note: Many records provided by the department have a truncated [Doc Name Title] field.  
**Doc Submitted Date:** 05/24/2006  
**Document ID URL:** http://www2.des.state.nh.us/IISProxy/IISProxy.dll?ContentId=3973905

**Project Activity Details**

**Activity No:** 117341  
**Submittal Date:** 10/26/2006  
**Submittal Desc:** Fund Reimbursement Request Received  
**Action Date:** 01/17/2007  
**Action Desc:** Fund Reimbursement Request Approved  
**Comments:**

**Project Activity Documents Details**

**Doc ID:** 4011383  
**Doc Type:** REIMBURSEMENT  
**Doc Name Title:** NOTICE OF REIMBURSEMENT NO. 35 \*\*Note: Many records provided by the department have a truncated [Doc Name Title] field.  
**Doc Submitted Date:** 01/17/2007  
**Document ID URL:** http://www2.des.state.nh.us/IISProxy/IISProxy.dll?ContentId=4011383

**Project Activity Details**

**Activity No:** 124005  
**Submittal Date:** 05/23/2007  
**Submittal Desc:** Permit Related GW Data Submittal  
**Action Date:** 09/18/2007  
**Action Desc:** No Action Necessary (Report filed)  
**Comments:**

**Project Activity Documents Details**

**Doc ID:** 4029639

<i>Map Key</i>	<i>Number of Records</i>	<i>Direction</i>	<i>Distance (mi/ft)</i>	<i>Elev/Diff (ft)</i>	<i>Site</i>	<i>DB</i>
<b>Doc Type:</b>		CORRESPONDENCE-TO				
<b>Doc Name Title:</b>		APRIL 2007 RESULTS OF WATER SUPPLY WELL SAMPLING 22-MAY-07 **Note: Many records provided by the department have a truncated [Doc Name Title] field.				
<b>Doc Submitted Date:</b>		05/24/2007				
<b>Document ID URL:</b>		<a href="http://www2.des.state.nh.us/IISProxy/IISProxy.dll?ContentId=4029639">http://www2.des.state.nh.us/IISProxy/IISProxy.dll?ContentId=4029639</a>				
<b>Doc ID:</b>		4028923				
<b>Doc Type:</b>		PERMIT INFORMATION				
<b>Doc Name Title:</b>		GWP-200008007-D-001 APRIL 2007 SAMPLE COLLECTION AND ANALYSIS 22-MAY-2007 **Note: Many records provided by the department have a truncated [Doc Name Title] field.				
<b>Doc Submitted Date:</b>		05/23/2007				
<b>Document ID URL:</b>		<a href="http://www2.des.state.nh.us/IISProxy/IISProxy.dll?ContentId=4028923">http://www2.des.state.nh.us/IISProxy/IISProxy.dll?ContentId=4028923</a>				

**Project Activity Details**

**Activity No:** 130720  
**Submittal Date:** 12/05/2007  
**Submittal Desc:** Fund Reimbursement Request Received  
**Action Date:** 03/18/2008  
**Action Desc:** Fund Reimbursement Request Approved  
**Comments:**

**Project Activity Documents Details**

**Doc ID:** 4065934  
**Doc Type:** REIMBURSEMENT  
**Doc Name Title:** NOTICE OF REIMBURSEMENT NO. 45 \*\*Note: Many records provided by the department have a truncated [Doc Name Title] field.  
**Doc Submitted Date:** 03/18/2008  
**Document ID URL:** <http://www2.des.state.nh.us/IISProxy/IISProxy.dll?ContentId=4065934>

**Project Activity Details**

**Activity No:** 137662  
**Submittal Date:** 06/30/2008  
**Submittal Desc:** Fund Reimbursement Request Received  
**Action Date:** 09/22/2008  
**Action Desc:** Fund Reimbursement Request Approved  
**Comments:**

**Project Activity Documents Details**

**Doc ID:** 4136775  
**Doc Type:** REIMBURSEMENT  
**Doc Name Title:** NOTICE OF REIMBURSEMENT NO. 48 \*\*Note: Many records provided by the department have a truncated [Doc Name Title] field.  
**Doc Submitted Date:** 09/22/2008  
**Document ID URL:** <http://www2.des.state.nh.us/IISProxy/IISProxy.dll?ContentId=4136775>

**Project Activity Details**

**Activity No:** 149889  
**Submittal Date:** 07/13/2009  
**Submittal Desc:** Fund Reimbursement Request Received  
**Action Date:** 09/18/2009  
**Action Desc:** Fund Reimbursement Request Approved  
**Comments:**

**Project Activity Documents Details**

**Doc ID:** 4192770  
**Doc Type:** REIMBURSEMENT



<b>Map Key</b>	<b>Number of Records</b>	<b>Direction</b>	<b>Distance (mi/ft)</b>	<b>Elev/Diff (ft)</b>	<b>Site</b>	<b>DB</b>
----------------	--------------------------	------------------	-------------------------	-----------------------	-------------	-----------

**Doc Name Title:** NOTICE OF REIMBURSEMENT NO. 52 \*\*Note: Many records provided by the department have a truncated [Doc Name Title] field.  
**Doc Submitted Date:** 09/18/2009  
**Document ID URL:** http://www2.des.state.nh.us/IISProxy/IISProxy.dll?ContentId=4192770

**Doc ID:** 4220306  
**Doc Type:** REIMBURSEMENT  
**Doc Name Title:** REQ. NO. 52 7-JUL-09 \*\*Note: Many records provided by the department have a truncated [Doc Name Title] field.  
**Doc Submitted Date:** 07/13/2009  
**Document ID URL:** http://www2.des.state.nh.us/IISProxy/IISProxy.dll?ContentId=4220306

**Project Activity Details**

**Activity No:** 179773  
**Submittal Date:** 01/31/2012  
**Submittal Desc:** Annual Report Received  
**Action Date:** 06/13/2012  
**Action Desc:** Technical Report Approved  
**Comments:** EMAIL TO ECS - CONTINUE SAMPLING IN ACCORDANCE W/ PERMIT.

**Project Activity Documents Details**

**Doc ID:** 4346482  
**Doc Type:** PERMIT INFORMATION  
**Doc Name Title:** GWP-200008007-D-002 2011 ANNUAL REPORT 31-JAN-2012 \*\*Note: Many records provided by the department have a truncated [Doc Name Title] field.  
**Doc Submitted Date:** 01/31/2012  
**Document ID URL:** http://www2.des.state.nh.us/IISProxy/IISProxy.dll?ContentId=4346482

**Doc ID:** 4377037  
**Doc Type:** CORRESPONDENCE-FROM  
**Doc Name Title:** EMAIL RESPONSE TO 2011 ANNUAL SUMMARY REPORT \*\*Note: Many records provided by the department have a truncated [Doc Name Title] field.  
**Doc Submitted Date:** 06/13/2012  
**Document ID URL:** http://www2.des.state.nh.us/IISProxy/IISProxy.dll?ContentId=4377037

**Project Activity Details**

**Activity No:** 194660  
**Submittal Date:** 02/05/2013  
**Submittal Desc:** Permit Related GW Data Submittal  
**Action Date:** 04/30/2013  
**Action Desc:** Technical Report Approved  
**Comments:**

**Project Activity Documents Details**

**Activity No:** 206393  
**Submittal Date:** 03/18/2014  
**Submittal Desc:** Additional Information Received  
**Action Date:** 06/23/2014  
**Action Desc:** Technical Report Approved  
**Comments:** MTBE DETECTED BELOW AGQS AT 6.25 PPB IN IN-ACTIVE SUPPLY WELL.

**Project Activity Documents Details**

**Doc ID:** 4487291  
**Doc Type:** REPORT TO DES  
**Doc Name Title:** SAMPLING RESULTS FROM INACTIVE WELL AT 405 PORTLAND AVE MAP 3 LOT 23 12-MAR-2014 \*\*Note: Many records provided by the department have a truncated [Doc Name Title] field.  
**Doc Submitted Date:** 03/18/2014  
**Document ID URL:** http://www2.des.state.nh.us/IISProxy/IISProxy.dll?ContentId=4487291

<b>Map Key</b>	<b>Number of Records</b>	<b>Direction</b>	<b>Distance (mi/ft)</b>	<b>Elev/Diff (ft)</b>	<b>Site</b>	<b>DB</b>
----------------	--------------------------	------------------	-------------------------	-----------------------	-------------	-----------

**Project Activity Details**

**Activity No:** 57840  
**Submittal Date:** 10/27/2000  
**Submittal Desc:** Initial Response Report  
**Action Date:** 01/03/2001  
**Action Desc:** Additional Information Requested  
**Comments:**

**Project Activity Documents Details**

**Doc ID:** 4481056  
**Doc Type:** REPORT TO DES  
**Doc Name Title:** INITIAL RESPONSE ACTION 25-OCT-00 \*\*Note: Many records provided by the department have a truncated [Doc Name Title] field.  
**Doc Submitted Date:** 10/27/2000  
**Document ID URL:** <http://www2.des.state.nh.us/IISProxy/IISProxy.dll?ContentId=4481056>

**Project Activity Details**

**Activity No:** 63516  
**Submittal Date:** 07/24/2001  
**Submittal Desc:** Non-Permit GW Monitoring Result Received  
**Action Date:** 08/09/2001  
**Action Desc:** Additional Information Requested  
**Comments:**

**Project Activity Documents Details**

**Doc ID:** 4481061  
**Doc Type:** CORRESPONDENCE-TO  
**Doc Name Title:** JULY 2001 DRINKING WATER SUPPLY SAMPLING 18-JUL-01 \*\*Note: Many records provided by the department have a truncated [Doc Name Title] field.  
**Doc Submitted Date:** 07/25/2001  
**Document ID URL:** <http://www2.des.state.nh.us/IISProxy/IISProxy.dll?ContentId=4481061>

**Doc ID:** 4481062  
**Doc Type:** MONITORING NONPERMIT  
**Doc Name Title:** JULY 2001 SAMPLING RESULTS 25-JUL-01 \*\*Note: Many records provided by the department have a truncated [Doc Name Title] field.  
**Doc Submitted Date:** 07/25/2001  
**Document ID URL:** <http://www2.des.state.nh.us/IISProxy/IISProxy.dll?ContentId=4481062>

**Project Activity Details**

**Activity No:** 76852  
**Submittal Date:** 03/03/2003  
**Submittal Desc:** Fund Reimbursement Request Received  
**Action Date:** 04/10/2003  
**Action Desc:** Fund Reimbursement Request Approved  
**Comments:**

**Project Activity Details**

**Activity No:** 85506  
**Submittal Date:** 02/04/2004  
**Submittal Desc:** Fund Reimbursement Request Received  
**Action Date:** 03/08/2004  
**Action Desc:** Fund Reimbursement Request Approved  
**Comments:**

<i>Map Key</i>	<i>Number of Records</i>	<i>Direction</i>	<i>Distance (mi/ft)</i>	<i>Elev/Diff (ft)</i>	<i>Site</i>	<i>DB</i>
----------------	--------------------------	------------------	-------------------------	-----------------------	-------------	-----------

**Project Activity Details**

**Activity No:** 99275  
**Submittal Date:** 04/07/2005  
**Submittal Desc:** Work Scope Submitted  
**Action Date:** 05/12/2005  
**Action Desc:** Work Scope Approved  
**Comments:**

**Project Activity Details**

**Activity No:** 105185  
**Submittal Date:** 11/10/2005  
**Submittal Desc:** Fund Reimbursement Request Received  
**Action Date:** 12/30/2005  
**Action Desc:** Fund Reimbursement Request Approved  
**Comments:**

**Project Activity Documents Details**

**Doc ID:** 3948928  
**Doc Type:** REIMBURSEMENT  
**Doc Name Title:** NOTICE OF REIMBURSEMENT NO. 20 \*\*Note: Many records provided by the department have a truncated [Doc Name Title] field.  
**Doc Submitted Date:** 12/30/2005  
**Document ID URL:** <http://www2.des.state.nh.us/IISProxy/IISProxy.dll?ContentId=3948928>

**Project Activity Details**

**Activity No:** 105286  
**Submittal Date:** 11/14/2005  
**Submittal Desc:** Fund Reimbursement Request Received  
**Action Date:** 12/30/2005  
**Action Desc:** Fund Reimbursement Request Approved  
**Comments:**

**Project Activity Documents Details**

**Doc ID:** 3948929  
**Doc Type:** REIMBURSEMENT  
**Doc Name Title:** NOTICE OF REIMBURSEMENT NO. 21 \*\*Note: Many records provided by the department have a truncated [Doc Name Title] field.  
**Doc Submitted Date:** 12/30/2005  
**Document ID URL:** <http://www2.des.state.nh.us/IISProxy/IISProxy.dll?ContentId=3948929>

**Project Activity Details**

**Activity No:** 107538  
**Submittal Date:** 01/23/2006  
**Submittal Desc:** Fund Reimbursement Request Received  
**Action Date:** 02/22/2006  
**Action Desc:** Fund Reimbursement Request Approved  
**Comments:**

**Project Activity Documents Details**

**Doc ID:** 3955808  
**Doc Type:** REIMBURSEMENT  
**Doc Name Title:** NOTICE OF REIMBURSEMENT NO. 22 \*\*Note: Many records provided by the department have a truncated [Doc Name Title] field.  
**Doc Submitted Date:** 02/22/2006  
**Document ID URL:** <http://www2.des.state.nh.us/IISProxy/IISProxy.dll?ContentId=3955808>

<b>Map Key</b>	<b>Number of Records</b>	<b>Direction</b>	<b>Distance (mi/ft)</b>	<b>Elev/Diff (ft)</b>	<b>Site</b>	<b>DB</b>
----------------	--------------------------	------------------	-------------------------	-----------------------	-------------	-----------

**Project Activity Details**

**Activity No:** 114790  
**Submittal Date:** 08/21/2006  
**Submittal Desc:** Permit Related GW Data Submittal  
**Action Date:** 12/04/2006  
**Action Desc:** Groundwater Permit Modified  
**Comments:**

**Project Activity Documents Details**

**Doc ID:** 3988789  
**Doc Type:** PERMIT INFORMATION  
**Doc Name Title:** GWP-200008007-D-001 JULY 2006 SAMPLE COLECTION AND ANALYSIS 21-AUG-2006 \*\*Note: Many records provided by the department have a truncated [Doc Name Title] field.  
**Doc Submitted Date:** 08/21/2006  
**Document ID URL:** http://www2.des.state.nh.us/IISProxy/IISProxy.dll?ContentId=3988789

**Doc ID:** 4008221  
**Doc Type:** PERMIT INFORMATION  
**Doc Name Title:** GWP-200008007-D-001 GROUNDWATER MANAGEMENT PERMIT \*\*Note: Many records provided by the department have a truncated [Doc Name Title] field.  
**Doc Submitted Date:** 12/04/2006  
**Document ID URL:** http://www2.des.state.nh.us/IISProxy/IISProxy.dll?ContentId=4008221

**Doc ID:** 3989911  
**Doc Type:** REPORT  
**Doc Name Title:** JULY 2006 RESULTS OF WATER SUPPLY WELL SAMPLING 21-AUG-06 \*\*Note: Many records provided by the department have a truncated [Doc Name Title] field.  
**Doc Submitted Date:** 08/23/2006  
**Document ID URL:** http://www2.des.state.nh.us/IISProxy/IISProxy.dll?ContentId=3989911

**Project Activity Details**

**Activity No:** 114943  
**Submittal Date:** 08/25/2006  
**Submittal Desc:** Change Order  
**Action Date:** 08/25/2006  
**Action Desc:** Change Order Approved  
**Comments:**

**Project Activity Documents Details**

**Doc ID:** 3989661  
**Doc Type:** WORKSCOPE/BUDGET  
**Doc Name Title:** CHANGE ORDER FOR INTERIOR PLUMBING OF GILBERT & PHILBRICK WATER SERVICE CONNECTIONS  
**Doc Submitted Date:** 08/28/2006  
**Document ID URL:** http://www2.des.state.nh.us/IISProxy/IISProxy.dll?ContentId=3989661

**Project Activity Details**

**Activity No:** 116189  
**Submittal Date:** 10/03/2006  
**Submittal Desc:** Change Order  
**Action Date:** 10/03/2006  
**Action Desc:** Change Order Approved  
**Comments:**

**Project Activity Documents Details**

<b>Map Key</b>	<b>Number of Records</b>	<b>Direction</b>	<b>Distance (mi/ft)</b>	<b>Elev/Diff (ft)</b>	<b>Site</b>	<b>DB</b>
<b>Doc ID:</b>		3996921				
<b>Doc Type:</b>		WORKSCOPE/BUDGET				
<b>Doc Name Title:</b>		CHANGE ORDER TO INSTALL PRESSURE REDUCER ON GILBERT'S WATER SUPPLY **Note: Many records provided by the department have a truncated [Doc Name Title] field.				
<b>Doc Submitted Date:</b>		10/03/2006				
<b>Document ID URL:</b>		<a href="http://www2.des.state.nh.us/IISProxy/IISProxy.dll?ContentId=3996921">http://www2.des.state.nh.us/IISProxy/IISProxy.dll?ContentId=3996921</a>				

**Project Activity Details**

**Activity No:** 133754  
**Submittal Date:** 03/07/2008  
**Submittal Desc:** Annual Report Received  
**Action Date:** 06/02/2008  
**Action Desc:** Technical Report Approved  
**Comments:**

**Project Activity Documents Details**

**Doc ID:** 4064106  
**Doc Type:** PERMIT INFORMATION  
**Doc Name Title:** GWP-200008007-D-001 2007 ANNUAL SUMMARY REPORT 06-MAR-2008 \*\*Note: Many records provided by the department have a truncated [Doc Name Title] field.  
**Doc Submitted Date:** 03/07/2008  
**Document ID URL:** <http://www2.des.state.nh.us/IISProxy/IISProxy.dll?ContentId=4064106>

**Project Activity Details**

**Activity No:** 145750  
**Submittal Date:** 03/13/2009  
**Submittal Desc:** Fund Reimbursement Request Received  
**Action Date:** 05/29/2009  
**Action Desc:** Fund Reimbursement Request Approved  
**Comments:**

**Project Activity Documents Details**

**Doc ID:** 4177651  
**Doc Type:** REIMBURSEMENT  
**Doc Name Title:** NOTICE OF REIMBURSEMENT NO. 51 \*\*Note: Many records provided by the department have a truncated [Doc Name Title] field.  
**Doc Submitted Date:** 06/01/2009  
**Document ID URL:** <http://www2.des.state.nh.us/IISProxy/IISProxy.dll?ContentId=4177651>

**Doc ID:** 4204752  
**Doc Type:** REIMBURSEMENT  
**Doc Name Title:** REQ. NO. 51 11-MAR-09 \*\*Note: Many records provided by the department have a truncated [Doc Name Title] field.  
**Doc Submitted Date:** 03/13/2009  
**Document ID URL:** <http://www2.des.state.nh.us/IISProxy/IISProxy.dll?ContentId=4204752>

**Project Activity Details**

**Activity No:** 155578  
**Submittal Date:** 02/15/2010  
**Submittal Desc:** Annual Report Received  
**Action Date:** 05/24/2010  
**Action Desc:** Technical Report Approved  
**Comments:** NO LTR SENT - CONTINUE MONITORING UNDER PERMIT.

**Project Activity Documents Details**

**Doc ID:** 4216812

Map Key	Number of Records	Direction	Distance (mi/ft)	Elev/Diff (ft)	Site	DB
---------	-------------------	-----------	------------------	----------------	------	----

**Doc Type:** PERMIT INFORMATION  
**Doc Name Title:** GWP-200008007-D-002 2009 ANNUAL GROUNDWATER MONITORING SUMMARY REPORT 15-FEB-2010  
 \*\*Note: Many records provided by the department have a truncated [Doc Name Title] field.  
**Doc Submitted Date:** 02/15/2010  
**Document ID URL:** http://www2.des.state.nh.us/IISProxy/IISProxy.dll?ContentId=4216812

**Project Activity Details**

**Activity No:** 156578  
**Submittal Date:** 03/24/2010  
**Submittal Desc:** Fund Reimbursement Request Received  
**Action Date:** 05/18/2010  
**Action Desc:** Fund Reimbursement Request Approved  
**Comments:** APPROVED BY DES

**Project Activity Documents Details**

**Doc ID:** 4223622  
**Doc Type:** REIMBURSEMENT  
**Doc Name Title:** REQ. NO. 53 \*\*Note: Many records provided by the department have a truncated [Doc Name Title] field.  
**Doc Submitted Date:** 03/24/2010  
**Document ID URL:** http://www2.des.state.nh.us/IISProxy/IISProxy.dll?ContentId=4223622

**Doc ID:** 4234670  
**Doc Type:** REIMBURSEMENT  
**Doc Name Title:** NOTICE OF REIMBURSEMENT NO. 53 \*\*Note: Many records provided by the department have a truncated [Doc Name Title] field.  
**Doc Submitted Date:** 05/18/2010  
**Document ID URL:** http://www2.des.state.nh.us/IISProxy/IISProxy.dll?ContentId=4234670

**Project Activity Details**

**Activity No:** 158235  
**Submittal Date:** 05/19/2010  
**Submittal Desc:** Permit Related GW Data Submittal  
**Action Date:** 05/24/2010  
**Action Desc:** No Action Necessary (Report filed)  
**Comments:**

**Project Activity Documents Details**

**Doc ID:** 4235116  
**Doc Type:** PERMIT INFORMATION  
**Doc Name Title:** GWP-200008007-D-002 INACTIVE WATER SUPPLY SAMPLING RESULTS 19-MAY-2010 \*\*Note: Many records provided by the department have a truncated [Doc Name Title] field.  
**Doc Submitted Date:** 05/19/2010  
**Document ID URL:** http://www2.des.state.nh.us/IISProxy/IISProxy.dll?ContentId=4235116

**Project Activity Details**

**Activity No:** 170600  
**Submittal Date:** 06/06/2011  
**Submittal Desc:** Additional Information Received  
**Action Date:** 07/29/2011  
**Action Desc:** No Action Necessary (Report filed)  
**Comments:**

**Project Activity Documents Details**

**Doc ID:** 4300606  
**Doc Type:** CORRESPONDENCE-TO  
**Doc Name Title:** INACTIVE WATER SUPPLY SAMPLING RESULTS 06-JUN-2011 \*\*Note: Many records provided by the



Map Key	Number of Records	Direction	Distance (mi/ft)	Elev/Diff (ft)	Site	DB
---------	-------------------	-----------	------------------	----------------	------	----

department have a truncated [Doc Name Title] field.  
**Doc Submitted Date:** 06/06/2011  
**Document ID URL:** http://www2.des.state.nh.us/IISProxy/IISProxy.dll?ContentId=4300606

**Project Activity Details**

**Activity No:** 178458  
**Submittal Date:** 01/03/2012  
**Submittal Desc:** Non-Permit GW Monitoring Result Received  
**Action Date:** 04/04/2012  
**Action Desc:** No Action Necessary (Report filed)  
**Comments:**

**Project Activity Documents Details**

**Doc ID:** 4341152  
**Doc Type:** MONITORING NONPERMIT  
**Doc Name Title:** SAMPLING RESULTS FROM INACTIVE WATER SUPPLY WELL AT 405 PORTLAND AVE ROLLINSFORD 03-JAN-2012 \*\*Note: Many records provided by the department have a truncated [Doc Name Title] field.  
**Doc Submitted Date:** 01/03/2012  
**Document ID URL:** http://www2.des.state.nh.us/IISProxy/IISProxy.dll?ContentId=4341152

**Project Activity Details**

**Activity No:** 180521  
**Submittal Date:** 02/23/2012  
**Submittal Desc:** Fund Reimbursement Request Received  
**Action Date:** 05/01/2012  
**Action Desc:** Fund Reimbursement Request Approved  
**Comments:** APPROVED BY DES

**Project Activity Documents Details**

**Doc ID:** 4349957  
**Doc Type:** REIMBURSEMENT  
**Doc Name Title:** REIMBURSEMENT REQ. NO. 58 \*\*Note: Many records provided by the department have a truncated [Doc Name Title] field.  
**Doc Submitted Date:** 02/23/2012  
**Document ID URL:** http://www2.des.state.nh.us/IISProxy/IISProxy.dll?ContentId=4349957

**Doc ID:** 4364034  
**Doc Type:** REIMBURSEMENT  
**Doc Name Title:** NOTICE OF REIMBURSEMENT NO. 58 \*\*Note: Many records provided by the department have a truncated [Doc Name Title] field.  
**Doc Submitted Date:** 05/01/2012  
**Document ID URL:** http://www2.des.state.nh.us/IISProxy/IISProxy.dll?ContentId=4364034

**Project Activity Details**

**Activity No:** 185360  
**Submittal Date:** 07/10/2012  
**Submittal Desc:** Fund Reimbursement Request Received  
**Action Date:** 09/10/2012  
**Action Desc:** Fund Reimbursement Request Approved  
**Comments:** APPROVED BY DES

**Project Activity Documents Details**

**Doc ID:** 4409878  
**Doc Type:** REIMBURSEMENT  
**Doc Name Title:** NOTICE OF REIMBURSEMENT NO. 59 \*\*Note: Many records provided by the department have a truncated [Doc Name Title] field.

<b>Map Key</b>	<b>Number of Records</b>	<b>Direction</b>	<b>Distance (mi/ft)</b>	<b>Elev/Diff (ft)</b>	<b>Site</b>	<b>DB</b>
----------------	--------------------------	------------------	-------------------------	-----------------------	-------------	-----------

**Doc Submitted Date:** 09/10/2012  
**Document ID URL:** <http://www2.des.state.nh.us/IISProxy/IISProxy.dll?ContentId=4409878>

**Doc ID:** 4394326  
**Doc Type:** REIMBURSEMENT  
**Doc Name Title:** REIMBURSEMENT REQ. NO. 59 \*\*Note: Many records provided by the department have a truncated [Doc Name Title] field.  
**Doc Submitted Date:** 07/10/2012  
**Document ID URL:** <http://www2.des.state.nh.us/IISProxy/IISProxy.dll?ContentId=4394326>

**Project Activity Details**

**Activity No:** 197313  
**Submittal Date:** 05/30/2013  
**Submittal Desc:** Additional Information Received  
**Action Date:** 08/01/2013  
**Action Desc:** No Action Necessary (Report filed)  
**Comments:**

**Project Activity Documents Details**

**Doc ID:** 4447247  
**Doc Type:** REPORT TO DES  
**Doc Name Title:** APRIL 2013 WATER SUPPLY WELL SAMPLING RESULTS FOR 442 PORTLAND AVE MAP 3 LOT 46 ROLLINSFORD 30-MAY-2013 \*\*Note: Many records provided by the department have a truncated [Doc Name Title] field.  
**Doc Submitted Date:** 05/30/2013  
**Document ID URL:** <http://www2.des.state.nh.us/IISProxy/IISProxy.dll?ContentId=4447247>

**Project Activity Details**

**Activity No:** 211685  
**Submittal Date:** 09/15/2014  
**Submittal Desc:** Additional Information Received  
**Action Date:** 12/08/2014  
**Action Desc:** No Action Necessary (Report filed)  
**Comments:**

**Project Activity Documents Details**

**Doc ID:** 4514557  
**Doc Type:** PERMIT INFORMATION  
**Doc Name Title:** GWP-200008007-D-002 RELEASE OF GROUNDWATER MANAGEMENT PERMIT RECORDATION 15-SEP-2014 \*\*Note: Many records provided by the department have a truncated [Doc Name Title] field.  
**Doc Submitted Date:** 09/15/2014  
**Document ID URL:** <http://www2.des.state.nh.us/IISProxy/IISProxy.dll?ContentId=4514557>

**Project Activity Details**

**Activity No:** 61307  
**Submittal Date:** 04/13/2001  
**Submittal Desc:** Fund Reimbursement Request Received  
**Action Date:** 06/14/2001  
**Action Desc:** Fund Reimbursement Request Approved  
**Comments:**

**Project Activity Details**

**Activity No:** 62992  
**Submittal Date:** 06/29/2001  
**Submittal Desc:** Initial Response Budget Received  
**Action Date:** 07/02/2001

<b>Map Key</b>	<b>Number of Records</b>	<b>Direction</b>	<b>Distance (mi/ft)</b>	<b>Elev/Diff (ft)</b>	<b>Site</b>	<b>DB</b>
----------------	--------------------------	------------------	-------------------------	-----------------------	-------------	-----------

**Action Desc:** Initial Response Budget Approved  
**Comments:**

**Project Activity Documents Details**

**Doc ID:** 4481059  
**Doc Type:** WORKSCOPE/BUDGET  
**Doc Name Title:** WORKSCOPE FOR INITIAL RESPONSE ACTION \*\*Note: Many records provided by the department have a truncated [Doc Name Title] field.  
**Doc Submitted Date:** 06/29/2001  
**Document ID URL:** http://www2.des.state.nh.us/IISProxy/IISProxy.dll?ContentId=4481059

**Project Activity Details**

**Activity No:** 65459  
**Submittal Date:** 10/26/2001  
**Submittal Desc:** Change Order  
**Action Date:** 10/29/2001  
**Action Desc:** Change Order Approved  
**Comments:**

**Project Activity Documents Details**

**Doc ID:** 4481068  
**Doc Type:** WORKSCOPE/BUDGET  
**Doc Name Title:** CHANGE ORDER TO COLLECT DRINKING WATER SAMPLES AND PROVIDE OWNERSDES BHRA DATA \*\*Note: Many records provided by the department have a truncated [Doc Name Title] field.  
**Doc Submitted Date:** 10/26/2001  
**Document ID URL:** http://www2.des.state.nh.us/IISProxy/IISProxy.dll?ContentId=4481068

**Project Activity Details**

**Activity No:** 66913  
**Submittal Date:** 01/16/2002  
**Submittal Desc:** Non-Permit GW Monitoring Result Received  
**Action Date:** 02/26/2002  
**Action Desc:** Technical Report Approved  
**Comments:**

**Project Activity Documents Details**

**Doc ID:** 4481041  
**Doc Type:** MONITORING NONPERMIT  
**Doc Name Title:** DECEMBER 2001 SAMPLE COLLECTION AND ANALYSIS 15-JAN-02 \*\*Note: Many records provided by the department have a truncated [Doc Name Title] field.  
**Doc Submitted Date:** 01/16/2002  
**Document ID URL:** http://www2.des.state.nh.us/IISProxy/IISProxy.dll?ContentId=4481041

**Doc ID:** 4481042  
**Doc Type:** CORRESPONDENCE-TO  
**Doc Name Title:** DECEMBER 2001 DRINKING WATER SUPPLY SAMPLING 15-JAN-02 \*\*Note: Many records provided by the department have a truncated [Doc Name Title] field.  
**Doc Submitted Date:** 01/16/2002  
**Document ID URL:** http://www2.des.state.nh.us/IISProxy/IISProxy.dll?ContentId=4481042

**Project Activity Details**

**Activity No:** 69976  
**Submittal Date:** 05/16/2002  
**Submittal Desc:** Fund Reimbursement Request Received  
**Action Date:** 07/10/2002  
**Action Desc:** Fund Reimbursement Request Approved

<i>Map Key</i>	<i>Number of Records</i>	<i>Direction</i>	<i>Distance (mi/ft)</i>	<i>Elev/Diff (ft)</i>	<i>Site</i>	<i>DB</i>
----------------	--------------------------	------------------	-------------------------	-----------------------	-------------	-----------

*Comments:*

*Project Activity Details*

*Activity No:* 71056  
*Submittal Date:* 07/01/2002  
*Submittal Desc:* Fund Reimbursement Request Received  
*Action Date:* 08/27/2002  
*Action Desc:* Fund Reimbursement Request Approved  
*Comments:*

*Project Activity Details*

*Activity No:* 74236  
*Submittal Date:* 11/15/2002  
*Submittal Desc:* Fund Reimbursement Request Received  
*Action Date:* 12/18/2002  
*Action Desc:* Fund Reimbursement Request Approved  
*Comments:*

*Project Activity Details*

*Activity No:* 75977  
*Submittal Date:* 01/28/2003  
*Submittal Desc:* Fund Reimbursement Request Received  
*Action Date:* 02/19/2003  
*Action Desc:* Fund Reimbursement Request Approved  
*Comments:*

*Project Activity Details*

*Activity No:* 77546  
*Submittal Date:* 03/27/2003  
*Submittal Desc:* Fund Reimbursement Request Received  
*Action Date:* 04/23/2003  
*Action Desc:* Fund Reimbursement Request Approved  
*Comments:*

*Project Activity Details*

*Activity No:* 77690  
*Submittal Date:* 04/04/2003  
*Submittal Desc:* Groundwater Permit Application Received  
*Action Date:* 06/06/2003  
*Action Desc:* Groundwater Permit Issued  
*Comments:*

*Project Activity Documents Details*

*Doc ID:* 4153904  
*Doc Type:* PERMIT INFORMATION  
*Doc Name Title:* GWP-200008007-D-001 GROUNDWATER MANAGEMENT PERMIT \*\*Note: Many records provided by the department have a truncated [Doc Name Title] field.  
*Doc Submitted Date:* 06/06/2003  
*Document ID URL:* <http://www2.des.state.nh.us/IISProxy/IISProxy.dll?ContentId=4153904>

*Doc ID:* 4481087  
*Doc Type:* PERMIT INFORMATION  
*Doc Name Title:* GWP-200008007-D-001 GROUNDWATER MANAGEMENT PERMIT APPLICATION 26-MAR-03 \*\*Note: Many records provided by the department have a truncated [Doc Name Title] field.  
*Doc Submitted Date:* 04/04/2003  
*Document ID URL:* <http://www2.des.state.nh.us/IISProxy/IISProxy.dll?ContentId=4481087>

<b>Map Key</b>	<b>Number of Records</b>	<b>Direction</b>	<b>Distance (mi/ft)</b>	<b>Elev/Diff (ft)</b>	<b>Site</b>	<b>DB</b>
----------------	--------------------------	------------------	-------------------------	-----------------------	-------------	-----------

**Project Activity Details**

**Activity No:** 80521  
**Submittal Date:** 07/16/2003  
**Submittal Desc:** Fund Reimbursement Request Received  
**Action Date:** 07/31/2003  
**Action Desc:** Fund Reimbursement Request Approved  
**Comments:**

**Project Activity Details**

**Activity No:** 81355  
**Submittal Date:** 07/24/2003  
**Submittal Desc:** Additional Information Received  
**Action Date:** 08/18/2003  
**Action Desc:** Technical Report Approved  
**Comments:**

**Project Activity Documents Details**

**Doc ID:** 4481089  
**Doc Type:** MONITORING NONPERMIT  
**Doc Name Title:** JUNE 2003 GROUND WATER TREATMENT SYSTEM RESULTS SUMMARY 22-JUL-03 \*\*Note: Many records provided by the department have a truncated [Doc Name Title] field.  
**Doc Submitted Date:** 07/24/2003  
**Document ID URL:** <http://www2.des.state.nh.us/IISProxy/IISProxy.dll?ContentId=4481089>

**Project Activity Details**

**Activity No:** 95180  
**Submittal Date:** 12/13/2004  
**Submittal Desc:** Permit Related GW Data Submittal  
**Action Date:** 02/08/2005  
**Action Desc:** Groundwater Permit Modified  
**Comments:**

**Project Activity Documents Details**

**Doc ID:** 3911843  
**Doc Type:** CORRESPONDENCE  
**Doc Name Title:** ATTACHEMENT TO CORRESPONDENCE BY J WHIPPLE \*\*Note: Many records provided by the department have a truncated [Doc Name Title] field.  
**Doc Submitted Date:** 04/18/2005  
**Document ID URL:** <http://www2.des.state.nh.us/IISProxy/IISProxy.dll?ContentId=3911843>

**Doc ID:** 3881852  
**Doc Type:** PERMIT INFORMATION  
**Doc Name Title:** GWP-200008007-D-001 November 2004 Sample Collection and Analysis Dated 12/9/04 \*\*Note: Many records provided by the department have a truncated [Doc Name Title] field.  
**Doc Submitted Date:** 12/13/2004  
**Document ID URL:** <http://www2.des.state.nh.us/IISProxy/IISProxy.dll?ContentId=3881852>

**Doc ID:** 3881851  
**Doc Type:** PERMIT INFORMATION  
**Doc Name Title:** GWP-200008007-D-001 Site Locus From November 2004 Sample Collection and Analysis Dated 12/9/04 \*\*Note: Many records provided by the department have a truncated [Doc Name Title] field.  
**Doc Submitted Date:** 12/13/2004  
**Document ID URL:** <http://www2.des.state.nh.us/IISProxy/IISProxy.dll?ContentId=3881851>

**Doc ID:** 3903317  
**Doc Type:** PERMIT INFORMATION  
**Doc Name Title:** RELEASE OF RECORDATION FOR GILBERT RESIDENCE COVER LETTER BY J WHIPPLE \*\*Note: Many

<b>Map Key</b>	<b>Number of Records</b>	<b>Direction</b>	<b>Distance (mi/ft)</b>	<b>Elev/Diff (ft)</b>	<b>Site</b>	<b>DB</b>
----------------	--------------------------	------------------	-------------------------	-----------------------	-------------	-----------

records provided by the department have a truncated [Doc Name Title] field.

**Doc Submitted Date:** 04/18/2005  
**Document ID URL:** http://www2.des.state.nh.us/IISProxy/IISProxy.dll?ContentId=3903317

**Doc ID:** 3890215  
**Doc Type:** PERMIT INFORMATION  
**Doc Name Title:** GWP-200008007-D-001 GROUNDWATER MANAGEMENT PERMIT ISSUED BY J WHIPPLE \*\*Note: Many records provided by the department have a truncated [Doc Name Title] field.

**Doc Submitted Date:** 02/11/2005  
**Document ID URL:** http://www2.des.state.nh.us/IISProxy/IISProxy.dll?ContentId=3890215

**Project Activity Details**

**Activity No:** 100581  
**Submittal Date:** 06/15/2005  
**Submittal Desc:** Fund Reimbursement Request Received  
**Action Date:** 08/08/2005  
**Action Desc:** Fund Reimbursement Request Approved  
**Comments:**

**Project Activity Documents Details**

**Doc ID:** 3924937  
**Doc Type:** REIMBURSEMENT  
**Doc Name Title:** NOTICE OF REIMBURSEMENT NO. 16 \*\*Note: Many records provided by the department have a truncated [Doc Name Title] field.

**Doc Submitted Date:** 08/08/2005  
**Document ID URL:** http://www2.des.state.nh.us/IISProxy/IISProxy.dll?ContentId=3924937

**Project Activity Details**

**Activity No:** 103325  
**Submittal Date:** 09/15/2005  
**Submittal Desc:** Fund Reimbursement Request Received  
**Action Date:** 11/14/2005  
**Action Desc:** Fund Reimbursement Request Approved  
**Comments:**

**Project Activity Documents Details**

**Doc ID:** 3943474  
**Doc Type:** REIMBURSEMENT  
**Doc Name Title:** NOTICE OF REIMBURSEMENT NO. 19 \*\*Note: Many records provided by the department have a truncated [Doc Name Title] field.

**Doc Submitted Date:** 11/14/2005  
**Document ID URL:** http://www2.des.state.nh.us/IISProxy/IISProxy.dll?ContentId=3943474

**Project Activity Details**

**Activity No:** 110260  
**Submittal Date:** 04/10/2006  
**Submittal Desc:** Fund Reimbursement Request Received  
**Action Date:** 07/03/2006  
**Action Desc:** Fund Reimbursement Request Approved  
**Comments:**

**Project Activity Documents Details**

**Doc ID:** 3980427  
**Doc Type:** REIMBURSEMENT  
**Doc Name Title:** NOTICE OF REIMBURSEMENT NO. 25 \*\*Note: Many records provided by the department have a truncated [Doc Name Title] field.



<b>Map Key</b>	<b>Number of Records</b>	<b>Direction</b>	<b>Distance (mi/ft)</b>	<b>Elev/Diff (ft)</b>	<b>Site</b>	<b>DB</b>
----------------	--------------------------	------------------	-------------------------	-----------------------	-------------	-----------

**Doc Submitted Date:** 07/03/2006  
**Document ID URL:** http://www2.des.state.nh.us/IISProxy/IISProxy.dll?ContentId=3980427

**Project Activity Details**

**Activity No:** 110559  
**Submittal Date:** 04/20/2006  
**Submittal Desc:** Fund Reimbursement Request Received  
**Action Date:** 04/23/2006  
**Action Desc:** Fund Reimbursement Request Approved  
**Comments:**

**Project Activity Documents Details**

**Doc ID:** 3967498  
**Doc Type:** REIMBURSEMENT  
**Doc Name Title:** NOTICE OF REIMBURSEMENT NO. 26 \*\*Note: Many records provided by the department have a truncated [Doc Name Title] field.  
**Doc Submitted Date:** 04/23/2006  
**Document ID URL:** http://www2.des.state.nh.us/IISProxy/IISProxy.dll?ContentId=3967498

**Project Activity Details**

**Activity No:** 112252  
**Submittal Date:** 06/09/2006  
**Submittal Desc:** Fund Reimbursement Request Received  
**Action Date:** 07/28/2006  
**Action Desc:** Fund Reimbursement Request Approved  
**Comments:**

**Project Activity Documents Details**

**Doc ID:** 3986454  
**Doc Type:** REIMBURSEMENT  
**Doc Name Title:** NOTICE OF REIMBURSEMENT NO. 28 \*\*Note: Many records provided by the department have a truncated [Doc Name Title] field.  
**Doc Submitted Date:** 08/02/2006  
**Document ID URL:** http://www2.des.state.nh.us/IISProxy/IISProxy.dll?ContentId=3986454

**Project Activity Details**

**Activity No:** 116935  
**Submittal Date:** 10/19/2006  
**Submittal Desc:** Fund Reimbursement Request Received  
**Action Date:** 12/29/2006  
**Action Desc:** Fund Reimbursement Request Approved  
**Comments:**

**Project Activity Documents Details**

**Doc ID:** 4008975  
**Doc Type:** REIMBURSEMENT  
**Doc Name Title:** NOTICE OF REIMBURSEMENT NO. 34 \*\*Note: Many records provided by the department have a truncated [Doc Name Title] field.  
**Doc Submitted Date:** 01/02/2007  
**Document ID URL:** http://www2.des.state.nh.us/IISProxy/IISProxy.dll?ContentId=4008975

**Project Activity Details**

**Activity No:** 117125  
**Submittal Date:** 10/27/2006

<b>Map Key</b>	<b>Number of Records</b>	<b>Direction</b>	<b>Distance (mi/ft)</b>	<b>Elev/Diff (ft)</b>	<b>Site</b>	<b>DB</b>
----------------	--------------------------	------------------	-------------------------	-----------------------	-------------	-----------

**Submittal Desc:** Change Order  
**Action Date:** 10/30/2006  
**Action Desc:** Change Order Approved  
**Comments:**

**Project Activity Documents Details**

**Doc ID:** 3999535  
**Doc Type:** WORKSCOPE/BUDGET  
**Doc Name Title:** CHANGE ORDER TO PAINT FIRE HYDRANTS \*\*Note: Many records provided by the department have a truncated [Doc Name Title] field.  
**Doc Submitted Date:** 10/30/2006  
**Document ID URL:** http://www2.des.state.nh.us/IISProxy/IISProxy.dll?ContentId=3999535

**Project Activity Details**

**Activity No:** 127416  
**Submittal Date:** 08/28/2007  
**Submittal Desc:** Fund Reimbursement Request Received  
**Action Date:** 12/05/2007  
**Action Desc:** Fund Reimbursement Request Approved  
**Comments:**

**Project Activity Documents Details**

**Doc ID:** 4055142  
**Doc Type:** REIMBURSEMENT  
**Doc Name Title:** NOTICE OF REIMBURSEMENT NO. 43 \*\*Note: Many records provided by the department have a truncated [Doc Name Title] field.  
**Doc Submitted Date:** 12/05/2007  
**Document ID URL:** http://www2.des.state.nh.us/IISProxy/IISProxy.dll?ContentId=4055142

**Project Activity Details**

**Activity No:** 129593  
**Submittal Date:** 09/04/2007  
**Submittal Desc:** Additional Information Received  
**Action Date:** 11/13/2007  
**Action Desc:** No Action Necessary (Report filed)  
**Comments:**

**Project Activity Documents Details**

**Doc ID:** 4163638  
**Doc Type:** REIMBURSEMENT  
**Doc Name Title:** SALVAGE VALUE CALCULATIONS AND CHECK DATED AUGUST 31 2007 \*\*Note: Many records provided by the department have a truncated [Doc Name Title] field.  
**Doc Submitted Date:** 11/13/2007  
**Document ID URL:** http://www2.des.state.nh.us/IISProxy/IISProxy.dll?ContentId=4163638

**Project Activity Details**

**Activity No:** 129834  
**Submittal Date:** 11/19/2007  
**Submittal Desc:** Permit Related GW Data Submittal  
**Action Date:** 01/24/2008  
**Action Desc:** Technical Report Approved  
**Comments:**

**Project Activity Documents Details**

<b>Map Key</b>	<b>Number of Records</b>	<b>Direction</b>	<b>Distance (mi/ft)</b>	<b>Elev/Diff (ft)</b>	<b>Site</b>	<b>DB</b>
----------------	--------------------------	------------------	-------------------------	-----------------------	-------------	-----------

**Doc ID:** 4053351  
**Doc Type:** PERMIT INFORMATION  
**Doc Name Title:** GWP-200008007-D-001 NOVEMBER 2007 SAMPLE COLLECTION AND ANALYSIS 19-NOV-2007 \*\*Note: Many records provided by the department have a truncated [Doc Name Title] field.  
**Doc Submitted Date:** 11/19/2007  
**Document ID URL:** http://www2.des.state.nh.us/IISProxy/IISProxy.dll?ContentId=4053351

**Project Activity Details**

**Activity No:** 136161  
**Submittal Date:** 05/27/2008  
**Submittal Desc:** Fund Reimbursement Request Received  
**Action Date:** 08/27/2008  
**Action Desc:** Fund Reimbursement Request Approved  
**Comments:**

**Project Activity Documents Details**

**Doc ID:** 4129791  
**Doc Type:** REIMBURSEMENT  
**Doc Name Title:** NOTICE OF REIMBURSEMENT NO. 47 \*\*Note: Many records provided by the department have a truncated [Doc Name Title] field.  
**Doc Submitted Date:** 08/27/2008  
**Document ID URL:** http://www2.des.state.nh.us/IISProxy/IISProxy.dll?ContentId=4129791

**Project Activity Details**

**Activity No:** 142493  
**Submittal Date:** 12/04/2008  
**Submittal Desc:** Additional Information Received  
**Action Date:** 02/25/2009  
**Action Desc:** No Action Necessary (Report filed)  
**Comments:**

**Project Activity Documents Details**

**Doc ID:** 4149355  
**Doc Type:** CORRESPONDENCE  
**Doc Name Title:** DENIED ACCESS TO PROPERTY AND GROUNDWATER MONITORING WELLS 26-NOV-2008 \*\*Note: Many records provided by the department have a truncated [Doc Name Title] field.  
**Doc Submitted Date:** 12/04/2008  
**Document ID URL:** http://www2.des.state.nh.us/IISProxy/IISProxy.dll?ContentId=4149355

**Project Activity Details**

**Activity No:** 143512  
**Submittal Date:** 01/07/2009  
**Submittal Desc:** Fund Reimbursement Request Received  
**Action Date:** 03/05/2009  
**Action Desc:** Fund Reimbursement Request Approved  
**Comments:**

**Project Activity Documents Details**

**Doc ID:** 4163616  
**Doc Type:** REIMBURSEMENT  
**Doc Name Title:** NOTICE OF REIMBURSEMENT NO. 50 \*\*Note: Many records provided by the department have a truncated [Doc Name Title] field.  
**Doc Submitted Date:** 03/05/2009  
**Document ID URL:** http://www2.des.state.nh.us/IISProxy/IISProxy.dll?ContentId=4163616

**Doc ID:** 4206625

<b>Map Key</b>	<b>Number of Records</b>	<b>Direction</b>	<b>Distance (mi/ft)</b>	<b>Elev/Diff (ft)</b>	<b>Site</b>	<b>DB</b>
<b>Doc Type:</b>		REGISTRATION				
<b>Doc Name Title:</b>		REQ. NO. 50 6-JAN-09 **Note: Many records provided by the department have a truncated [Doc Name Title] field.				
<b>Doc Submitted Date:</b>		01/07/2009				
<b>Document ID URL:</b>		http://www2.des.state.nh.us/IISProxy/IISProxy.dll?ContentId=4206625				

**Project Activity Details**

**Activity No:** 160126  
**Submittal Date:** 07/15/2010  
**Submittal Desc:** Fund Reimbursement Request Received  
**Action Date:** 09/03/2010  
**Action Desc:** Fund Reimbursement Request Approved  
**Comments:** APPROVED BY DES

**Project Activity Documents Details**

**Doc ID:** 4245743  
**Doc Type:** REIMBURSEMENT  
**Doc Name Title:** REIMBURSEMENT REQ. NO. 54 \*\*Note: Many records provided by the department have a truncated [Doc Name Title] field.  
**Doc Submitted Date:** 07/15/2010  
**Document ID URL:** http://www2.des.state.nh.us/IISProxy/IISProxy.dll?ContentId=4245743

**Doc ID:** 4251025  
**Doc Type:** REIMBURSEMENT  
**Doc Name Title:** NOTICE OF REIMBURSEMENT NO. 54 \*\*Note: Many records provided by the department have a truncated [Doc Name Title] field.  
**Doc Submitted Date:** 09/02/2010  
**Document ID URL:** http://www2.des.state.nh.us/IISProxy/IISProxy.dll?ContentId=4251025

**Project Activity Details**

**Activity No:** 165210  
**Submittal Date:** 01/04/2011  
**Submittal Desc:** Permit Related GW Data Submittal  
**Action Date:** 05/04/2011  
**Action Desc:** Technical Report Approved  
**Comments:** NO LTR SENT - ECS TO SAMPLING IN APRIL 2011 IN ACCORDANCE W/ PERMIT. DES MAY DISCONTINUE REQUIREMENT TO SAMPLE LOT 46 FOLLOWING REVIEW OF APRIL 2011 RESULTS.

**Project Activity Documents Details**

**Doc ID:** 4270412  
**Doc Type:** PERMIT INFORMATION  
**Doc Name Title:** GWP-200008007-D-002 NOVEMBER 2010 GROUNDWATER MONITORING SUMMARY REPORT 04-JAN-2011  
**Doc Submitted Date:** 01/04/2011  
**Document ID URL:** http://www2.des.state.nh.us/IISProxy/IISProxy.dll?ContentId=4270412

**Project Activity Details**

**Activity No:** 204492  
**Submittal Date:** 01/16/2014  
**Submittal Desc:** Non-Permit GW Monitoring Result Received  
**Action Date:** 04/21/2014  
**Action Desc:** Technical Report Approved  
**Comments:** NO LTR SENT - 1ST ROUND OF VOCS BELOW AGQS. ECS TO SAMPLE AGAIN IN JAN 2014.

**Project Activity Documents Details**

**Doc ID:** 4481800  
**Doc Type:** MONITORING NONPERMIT

<b>Map Key</b>	<b>Number of Records</b>	<b>Direction</b>	<b>Distance (mi/ft)</b>	<b>Elev/Diff (ft)</b>	<b>Site</b>	<b>DB</b>
----------------	--------------------------	------------------	-------------------------	-----------------------	-------------	-----------

**Doc Name Title:** NOVEMBER 2013 DATA SUBMITTAL 16-JAN-2014 \*\*Note: Many records provided by the department have a truncated [Doc Name Title] field.  
**Doc Submitted Date:** 01/16/2014  
**Document ID URL:** http://www2.des.state.nh.us/IISProxy/IISProxy.dll?ContentId=4481800

**Project Activity Details**

**Activity No:** 56129  
**Submittal Date:** 08/04/2000  
**Submittal Desc:** Discharge of a Regulated Substance  
**Action Date:** 08/07/2000  
**Action Desc:** Site Investigation Report Requested  
**Comments:**

**Project Activity Documents Details**

**Doc ID:** 4481054  
**Doc Type:** REPORT TO DES  
**Doc Name Title:** SAMPLING RESULTS 4-AUG-00 \*\*Note: Many records provided by the department have a truncated [Doc Name Title] field.  
**Doc Submitted Date:** 08/04/2000  
**Document ID URL:** http://www2.des.state.nh.us/IISProxy/IISProxy.dll?ContentId=4481054

**Project Activity Details**

**Activity No:** 60664  
**Submittal Date:** 03/14/2001  
**Submittal Desc:** Fund Reimbursement Request Received  
**Action Date:** 05/09/2001  
**Action Desc:** Fund Reimbursement Request Approved  
**Comments:**

**Project Activity Details**

**Activity No:** 60702  
**Submittal Date:** 03/16/2001  
**Submittal Desc:** Site Investigation Report Received  
**Action Date:** 05/03/2001  
**Action Desc:** Additional Information Requested  
**Comments:**

**Project Activity Documents Details**

**Doc ID:** 4481058  
**Doc Type:** REPORT TO DES  
**Doc Name Title:** SITE INVESTIGATION STATUS REPORT 13-MAR-01 \*\*Note: Many records provided by the department have a truncated [Doc Name Title] field.  
**Doc Submitted Date:** 03/16/2001  
**Document ID URL:** http://www2.des.state.nh.us/IISProxy/IISProxy.dll?ContentId=4481058

**Project Activity Details**

**Activity No:** 64419  
**Submittal Date:** 08/31/2001  
**Submittal Desc:** Work Scope - Short Form  
**Action Date:** 09/05/2001  
**Action Desc:** Work Scope - Short Form Approved  
**Comments:**

**Project Activity Documents Details**

<i>Map Key</i>	<i>Number of Records</i>	<i>Direction</i>	<i>Distance (mi/ft)</i>	<i>Elev/Diff (ft)</i>	<i>Site</i>	<i>DB</i>
----------------	--------------------------	------------------	-------------------------	-----------------------	-------------	-----------

**Doc ID:** 4481064  
**Doc Type:** WORKSCOPE/BUDGET  
**Doc Name Title:** WORKSCOPE FOR POE AT AYERS \*\*Note: Many records provided by the department have a truncated [Doc Name Title] field.  
**Doc Submitted Date:** 08/31/2001  
**Document ID URL:** http://www2.des.state.nh.us/IISProxy/IISProxy.dll?ContentId=4481064

**Project Activity Details**

**Activity No:** 65333  
**Submittal Date:** 09/27/2001  
**Submittal Desc:** Non-Permit GW Monitoring Result Received  
**Action Date:** 10/24/2001  
**Action Desc:** Technical Report Approved  
**Comments:**

**Project Activity Documents Details**

**Doc ID:** 4481066  
**Doc Type:** MONITORING NONPERMIT  
**Doc Name Title:** SEPTEMBER 2001 SAMPLE COLLECTION AND ANALYSIS 21-SEP-01 \*\*Note: Many records provided by the department have a truncated [Doc Name Title] field.  
**Doc Submitted Date:** 09/27/2001  
**Document ID URL:** http://www2.des.state.nh.us/IISProxy/IISProxy.dll?ContentId=4481066

**Doc ID:** 4481067  
**Doc Type:** CORRESPONDENCE-TO  
**Doc Name Title:** SEPTEMBER 2001 SUPPLY WELL SAMPLING RESULTS 25-SEP-01 \*\*Note: Many records provided by the department have a truncated [Doc Name Title] field.  
**Doc Submitted Date:** 09/27/2001  
**Document ID URL:** http://www2.des.state.nh.us/IISProxy/IISProxy.dll?ContentId=4481067

**Project Activity Details**

**Activity No:** 71914  
**Submittal Date:** 08/12/2002  
**Submittal Desc:** Additional Information Received  
**Action Date:** 08/20/2002  
**Action Desc:** Technical Report Approved  
**Comments:**

**Project Activity Documents Details**

**Doc ID:** 4481119  
**Doc Type:** REPORT TO DES  
**Doc Name Title:** REMEDIAL IMPLEMENTATION STATUS REPORT 7-AUG-02 \*\*Note: Many records provided by the department have a truncated [Doc Name Title] field.  
**Doc Submitted Date:** 08/12/2002  
**Document ID URL:** http://www2.des.state.nh.us/IISProxy/IISProxy.dll?ContentId=4481119

**Project Activity Details**

**Activity No:** 71951  
**Submittal Date:** 08/12/2002  
**Submittal Desc:** Fund Reimbursement Request Received  
**Action Date:** 09/17/2002  
**Action Desc:** Fund Reimbursement Request Approved  
**Comments:**

**Project Activity Details**

**Activity No:** 91560



<b>Map Key</b>	<b>Number of Records</b>	<b>Direction</b>	<b>Distance (mi/ft)</b>	<b>Elev/Diff (ft)</b>	<b>Site</b>	<b>DB</b>
<b>Submittal Date:</b>		08/13/2004				
<b>Submittal Desc:</b>		Permit Related GW Data Submittal				
<b>Action Date:</b>		11/29/2004				
<b>Action Desc:</b>		Technical Report Approved				
<b>Comments:</b>						

**Project Activity Documents Details**

**Doc ID:** 4481101  
**Doc Type:** CORRESPONDENCE-TO  
**Doc Name Title:** JULY 2004 DRINKING WATER SUPPLY SAMPLING 9-AUG-04 \*\*Note: Many records provided by the department have a truncated [Doc Name Title] field.  
**Doc Submitted Date:** 08/13/2004  
**Document ID URL:** http://www2.des.state.nh.us/IISProxy/IISProxy.dll?ContentId=4481101

**Doc ID:** 3840627  
**Doc Type:** PERMIT INFORMATION  
**Doc Name Title:** GWP-200008007-D-001 Sample Collection and Analysis Dated 8/9/04 \*\*Note: Many records provided by the department have a truncated [Doc Name Title] field.  
**Doc Submitted Date:** 08/13/2004  
**Document ID URL:** http://www2.des.state.nh.us/IISProxy/IISProxy.dll?ContentId=3840627

**Project Activity Details**

**Activity No:** 98525  
**Submittal Date:** 04/07/2005  
**Submittal Desc:** Annual Report Received  
**Action Date:** 07/25/2005  
**Action Desc:** Technical Report Approved  
**Comments:**

**Project Activity Documents Details**

**Doc ID:** 3901187  
**Doc Type:** PERMIT INFORMATION  
**Doc Name Title:** GWP-200008007-D-001 2004 ANNUAL SUMMARY REPORT BY GEOINSIGHT 07-APR-2005 \*\*Note: Many records provided by the department have a truncated [Doc Name Title] field.  
**Doc Submitted Date:** 04/07/2005  
**Document ID URL:** http://www2.des.state.nh.us/IISProxy/IISProxy.dll?ContentId=3901187

**Permits Details**

<b>Permit Seq No:</b> 1848	<b>Permit No:</b> GWP-200008007-D-001
<b>Permit Type:</b> EXPIRED	<b>Application Date:</b> 03/31/2003
<b>Permittee Name:</b> TIM PETERSEN, PETERBOROUGH OIL	<b>Issue Date:</b> 06/06/2003
<b>Permittee Addr 1:</b> PO BOX 787	<b>Expiration Date:</b> 06/05/2008
<b>Permittee Addr 2:</b>	<b>Revision Date 1:</b> 02/08/2005
<b>Permittee Town:</b> LEOMINSTER	<b>Revision Date 2:</b> 12/04/2006
<b>Permittee State:</b> MA	<b>Revision Date 3:</b>
<b>Permittee Zip:</b> 01453	<b>Revision Date 4:</b>

**Permit Submittals Details**

**Due Date:** 06/15/2007  
**Received Date:** 02/01/2006  
**Sampling Date:**  
**Sample Description:** 2006 ANNUAL SUMMARY REPORT  
**Sample Comments:**

**Due Date:** 06/13/2005  
**Received Date:** 06/10/2005  
**Sampling Date:**  
**Sample Description:** APRIL 2005 SAMPLE COLLECTION & ANALYSIS [FILENET]

<b>Map Key</b>	<b>Number of Records</b>	<b>Direction</b>	<b>Distance (mi/ft)</b>	<b>Elev/Diff (ft)</b>	<b>Site</b>	<b>DB</b>
<b>Sample Comments:</b>						
<b>Due Date:</b>			01/15/2007			
<b>Received Date:</b>			12/06/2006			
<b>Sampling Date:</b>						
<b>Sample Description:</b>			NOVEMBER 2006 SAMPLE COLLECTION AND ANALYSIS			
<b>Sample Comments:</b>						
<b>Due Date:</b>			12/10/2004			
<b>Received Date:</b>						
<b>Sampling Date:</b>						
<b>Sample Description:</b>			SAMPLE COLLECTION AND ANALYSIS [FILENET]			
<b>Sample Comments:</b>						
<b>Due Date:</b>			03/09/2006			
<b>Received Date:</b>			03/09/2006			
<b>Sampling Date:</b>						
<b>Sample Description:</b>			2005 ANNUAL SUMMARY REPORT			
<b>Sample Comments:</b>						
<b>Due Date:</b>			05/05/2004			
<b>Received Date:</b>			05/05/2004			
<b>Sampling Date:</b>						
<b>Sample Description:</b>			SAMPLE COLLECTION & ANALYSIS FOR APRIL 2004			
<b>Sample Comments:</b>						
<b>Due Date:</b>			06/15/2006			
<b>Received Date:</b>			05/22/2006			
<b>Sampling Date:</b>						
<b>Sample Description:</b>			APRIL 2006 SAMPLE COLLECTION AND ANALYSIS			
<b>Sample Comments:</b>						
<b>Due Date:</b>			06/15/2007			
<b>Received Date:</b>			05/23/2007			
<b>Sampling Date:</b>						
<b>Sample Description:</b>			APRIL 2007 SAMPLE COLLECTION AND ANALYSIS			
<b>Sample Comments:</b>						
<b>Due Date:</b>			11/15/2004			
<b>Received Date:</b>			12/10/2004			
<b>Sampling Date:</b>						
<b>Sample Description:</b>			SAMPLE COLLECTION AND ANALYSIS [FILENET]			
<b>Sample Comments:</b>						
<b>Due Date:</b>			01/15/2005			
<b>Received Date:</b>			12/13/2004			
<b>Sampling Date:</b>						
<b>Sample Description:</b>			NOV 2004 RESULTS			
<b>Sample Comments:</b>						
<b>Due Date:</b>			01/06/2006			
<b>Received Date:</b>			01/06/2006			
<b>Sampling Date:</b>						
<b>Sample Description:</b>			DW SUPPLY SAMPLING RESULTS - NOV 2005			
<b>Sample Comments:</b>						
<b>Due Date:</b>			05/09/2005			
<b>Received Date:</b>			06/10/2005			
<b>Sampling Date:</b>						
<b>Sample Description:</b>			RELEASE OF RECORDATION FOR LOT 21-2;BK 3198PG0090			
<b>Sample Comments:</b>						
<b>Due Date:</b>			01/15/2008			
<b>Received Date:</b>			11/19/2007			
<b>Sampling Date:</b>						
<b>Sample Description:</b>			NOVEMBER 2007 SAMPLE COLLECTION AND ANALYSIS			
<b>Sample Comments:</b>						
<b>Due Date:</b>			04/07/2005			

<b>Map Key</b>	<b>Number of Records</b>	<b>Direction</b>	<b>Distance (mi/ft)</b>	<b>Elev/Diff (ft)</b>	<b>Site</b>	<b>DB</b>
<b>Received Date:</b>		04/07/2005				
<b>Sampling Date:</b>						
<b>Sample Description:</b>		ANNUAL SUMMARY REPORT - 2004 [FILENET]				
<b>Sample Comments:</b>						
<b>Due Date:</b>		09/15/2006				
<b>Received Date:</b>		08/21/2006				
<b>Sampling Date:</b>						
<b>Sample Description:</b>		JULY 2006 SAMPLE COLLECTION AND ANALYSIS				
<b>Sample Comments:</b>						
<b>Due Date:</b>		01/15/2004				
<b>Received Date:</b>		12/12/2003				
<b>Sampling Date:</b>						
<b>Sample Description:</b>		RESULTS OF DRINKING WATER SAMPLING FOR NOV 2003				
<b>Sample Comments:</b>						
<b>Due Date:</b>		08/15/2003				
<b>Received Date:</b>		06/26/2003				
<b>Sampling Date:</b>						
<b>Sample Description:</b>		GMZ NOTIFICATION				
<b>Sample Comments:</b>						
<b>Due Date:</b>		09/15/2003				
<b>Received Date:</b>		09/10/2003				
<b>Sampling Date:</b>						
<b>Sample Description:</b>		JUL-03 RESULTS; 2 MWS & 8 DWS; REPORT TO WHIPPLE				
<b>Sample Comments:</b>						
<b>Due Date:</b>		03/07/2008				
<b>Received Date:</b>		03/07/2008				
<b>Sampling Date:</b>						
<b>Sample Description:</b>		2007 ANNUAL SUMMARY REPORT				
<b>Sample Comments:</b>						
<b>Due Date:</b>		06/15/2005				
<b>Received Date:</b>		06/02/2005				
<b>Sampling Date:</b>						
<b>Sample Description:</b>		DWS RESULTS APRIL 2005				
<b>Sample Comments:</b>						
<b>Due Date:</b>		09/15/2004				
<b>Received Date:</b>		08/13/2004				
<b>Sampling Date:</b>						
<b>Sample Description:</b>		JULY MWS & DWS RESULTS				
<b>Sample Comments:</b>						
<b>Due Date:</b>		06/15/2004				
<b>Received Date:</b>		12/12/2003				
<b>Sampling Date:</b>						
<b>Sample Description:</b>		NOV 03 NINE DW & POE RESULTS				
<b>Sample Comments:</b>						
<b>Due Date:</b>		01/15/2006				
<b>Received Date:</b>		01/04/2006				
<b>Sampling Date:</b>						
<b>Sample Description:</b>		NOV 2005 SAMPLE COLLECTION AND ANALYSIS				
<b>Sample Comments:</b>						
<b>Due Date:</b>		06/15/2008				
<b>Received Date:</b>		04/18/2008				
<b>Sampling Date:</b>						
<b>Sample Description:</b>		APRIL 2008 SAMPLE COLLECTION AND ANALYSIS				
<b>Sample Comments:</b>						
<b>Due Date:</b>		05/04/2004				
<b>Received Date:</b>						
<b>Sampling Date:</b>						
<b>Sample Description:</b>		WATER SUPPLY WELL SAMPLING				

<b>Map Key</b>	<b>Number of Records</b>	<b>Direction</b>	<b>Distance (mi/ft)</b>	<b>Elev/Diff (ft)</b>	<b>Site</b>	<b>DB</b>
----------------	--------------------------	------------------	-------------------------	-----------------------	-------------	-----------

**Sample Comments:**

**Due Date:** 06/15/2003  
**Received Date:** 06/27/2003  
**Sampling Date:**  
**Sample Description:** APR-03 DWS RESULTS; TO MONGEON FOR REVIEW  
**Sample Comments:**

**Due Date:**  
**Received Date:** 06/27/2003  
**Sampling Date:**  
**Sample Description:** JUNE SAMPLE COLLECTION & ANALYSIS  
**Sample Comments:**

**Due Date:** 03/05/2008  
**Received Date:** 06/30/2008  
**Sampling Date:**  
**Sample Description:** PERMIT RENEWAL  
**Sample Comments:**

**Due Date:** 08/15/2003  
**Received Date:** 07/17/2003  
**Sampling Date:**  
**Sample Description:** RECORDATION BK2782 PG0673-0675 RCVD & NOTIFICATIONS  
**Sample Comments:**

**Due Date:** 09/15/2005  
**Received Date:** 08/22/2005  
**Sampling Date:**  
**Sample Description:** SAMPLE COLLECTION AND ANALYSIS - JULY 2005  
**Sample Comments:**

**Due Date:** 12/13/2004  
**Received Date:** 12/13/2004  
**Sampling Date:**  
**Sample Description:** NOV 2004 DWS RESULTS  
**Sample Comments:**

**Permits Details**

<b>Permit Seq No:</b>	21173	<b>Permit No:</b>	GWP-200008007-D-002
<b>Permit Type:</b>	MANAGEMENT	<b>Application Date:</b>	06/13/2008
<b>Permittee Name:</b>	ALLIANCE ENERGY LLC	<b>Issue Date:</b>	10/29/2008
<b>Permittee Addr 1:</b>	36 EAST INDUSTRIAL ROAD	<b>Expiration Date:</b>	10/28/2013
<b>Permittee Addr 2:</b>		<b>Revision Date 1:</b>	
<b>Permittee Town:</b>	BRANFORD	<b>Revision Date 2:</b>	
<b>Permittee State:</b>	NH	<b>Revision Date 3:</b>	
<b>Permittee Zip:</b>	06405	<b>Revision Date 4:</b>	

**Permit Submittals Details**

**Due Date:** 01/15/2012  
**Received Date:** 01/31/2012  
**Sampling Date:**  
**Sample Description:** 2011 ANNUAL REPORT  
**Sample Comments:**

**Due Date:** 01/15/2013  
**Received Date:** 02/04/2013  
**Sampling Date:**  
**Sample Description:** 2012 ANNUAL GROUNDWATER MONITORING REPORT EMD  
**Sample Comments:**

**Due Date:** 01/15/2010  
**Received Date:** 02/15/2010  
**Sampling Date:**  
**Sample Description:** 2009 ANNUAL GROUNDWATER MONITORING SUMMARY REPORT EMD

<b>Map Key</b>	<b>Number of Records</b>	<b>Direction</b>	<b>Distance (mi/ft)</b>	<b>Elev/Diff (ft)</b>	<b>Site</b>	<b>DB</b>
<b>Sample Comments:</b>						
<b>Due Date:</b>			06/15/2010			
<b>Received Date:</b>			05/19/2010			
<b>Sampling Date:</b>						
<b>Sample Description:</b>			PRIVATE WATER WELL RESULTS			
<b>Sample Comments:</b>						
<b>Due Date:</b>			12/10/2009			
<b>Received Date:</b>			12/10/2009			
<b>Sampling Date:</b>						
<b>Sample Description:</b>			NOVEMBER 2009 DW LETTER - CITIZENS, LOT 23			
<b>Sample Comments:</b>						
<b>Due Date:</b>			07/28/2013			
<b>Received Date:</b>						
<b>Sampling Date:</b>						
<b>Sample Description:</b>			PERMIT RENEWAL DUE			
<b>Sample Comments:</b>						
<b>Due Date:</b>			06/08/2010			
<b>Received Date:</b>			06/08/2010			
<b>Sampling Date:</b>						
<b>Sample Description:</b>			APRIL 2010 GW MONITORING REPORT EMD			
<b>Sample Comments:</b>						
<b>Due Date:</b>			06/30/2009			
<b>Received Date:</b>			06/30/2009			
<b>Sampling Date:</b>						
<b>Sample Description:</b>			APRIL 2009 GW MONITORING SUMMARY REPORT			
<b>Sample Comments:</b>						
<b>Due Date:</b>			05/07/2009			
<b>Received Date:</b>			05/07/2009			
<b>Sampling Date:</b>						
<b>Sample Description:</b>			DRINKING WATER RESULTS, CITIZENS, LOT 23			
<b>Sample Comments:</b>						
<b>Due Date:</b>			06/15/2013			
<b>Received Date:</b>			06/17/2013			
<b>Sampling Date:</b>						
<b>Sample Description:</b>			APRIL 2013 GROUNDWATER SUBMITTAL			
<b>Sample Comments:</b>						
<b>Due Date:</b>			09/16/2013			
<b>Received Date:</b>			09/16/2013			
<b>Sampling Date:</b>						
<b>Sample Description:</b>			AUGUST 2013 GROUNDWATER SUBMITTAL			
<b>Sample Comments:</b>						
<b>Due Date:</b>			01/15/2009			
<b>Received Date:</b>			12/11/2008			
<b>Sampling Date:</b>						
<b>Sample Description:</b>			NOVEMBER 2008 SMPLING RESULTS EMD			
<b>Sample Comments:</b>						
<b>Due Date:</b>			01/15/2011			
<b>Received Date:</b>			01/04/2011			
<b>Sampling Date:</b>						
<b>Sample Description:</b>			NOVEMBER 2010 GROUNDWATER MONITORING SUMMARY REPORT EMD			
<b>Sample Comments:</b>						
<b>Due Date:</b>			06/15/2009			
<b>Received Date:</b>			05/07/2009			
<b>Sampling Date:</b>						
<b>Sample Description:</b>			DRINKING WATER RESULTS LOT 46-BURKE RESIDENCE			
<b>Sample Comments:</b>						
<b>Due Date:</b>			06/15/2011			

Map Key	Number of Records	Direction	Distance (mi/ft)	Elev/Diff (ft)	Site	DB
---------	-------------------	-----------	------------------	----------------	------	----

Received Date: 06/06/2011  
 Sampling Date:  
 Sample Description: APRIL 2011 GROUNDWATER SUBMITTAL EMD  
 Sample Comments:

Due Date: 06/15/2012  
 Received Date: 06/19/2012  
 Sampling Date:  
 Sample Description: APRIL 2012 GROUNDWATER SUBMITTAL  
 Sample Comments:

**Owners**

Owner Company: ALLIANCE ENERGY LLC  
 Owner First Name:  
 Owner Last Name:  
 Owner Address 1: 404 WYMAN ST  
 Owner Address 2: STE 425  
 Owner Town: WALTHAM  
 Owner State: MA  
 Owner Zip: 02451  
 Owner Phone: 781-674-7780  
 Owner Title:

**OneStop Data Mapper - Remediation Sites**

Master ID:	1304	GIS Type:	PROJECT
Project No:	10217	Workload:	Medium priority.
Project Type:	LUST	Latitude:	43.204931
Site Name:	MR MIKES DOVER	Longitude:	-70.859468
Address:	165 PORTLAND AVE	Collect Method:	
Town:	DOVER	Staff:	CLOSED
Geometry:			
Risk:	No sources, no ambient groundwater quality standard violations onsite.		
Onestop Link:	<a href="http://www4.des.state.nh.us/DESONestop/PRSDetail.aspx?ID=0010217&amp;Type=PRS">http://www4.des.state.nh.us/DESONestop/PRSDetail.aspx?ID=0010217&amp;Type=PRS</a>		

<a href="#">41</a>	1 of 1	SSW	0.44 / 2,324.50	65.03 / -19	ASH RESIDENCE 26 BROADWAY ST DOVER NH	ALL SITES
--------------------	--------	-----	--------------------	----------------	---------------------------------------------	-----------

Site No: 202008009  
 Site Name: ASH RESIDENCE  
 Area of Interest: Open Data - Remediation Sites

**OneStop Data Mapper - Remediation Sites**

Master ID:	72380	Town:	DOVER
Project No:		Staff:	
Project Type:		Latitude:	43.199855
Site Name:	ASH RESIDENCE	Longitude:	-70.873035
Site Address:	26 BROADWAY ST	Collect Method:	DESKTOP/GOOGLE EARTH/BING MAPS
Workload Priority:		GIS Type:	SITE
Geometry:			
Risk:			
Onestop Link:			

<a href="#">42</a>	1 of 1	WSW	0.44 / 2,331.37	74.26 / -9	JAMES GRIMES REALTY TRUST 569 CENTRAL AVE. DOVER NH	LST
--------------------	--------	-----	--------------------	---------------	-----------------------------------------------------------	-----

Site No: 199502007  
 Site Name: JAMES GRIMES REALTY TRUST

<b>Map Key</b>	<b>Number of Records</b>	<b>Direction</b>	<b>Distance (mi/ft)</b>	<b>Elev/Diff (ft)</b>	<b>Site</b>	<b>DB</b>
----------------	--------------------------	------------------	-------------------------	-----------------------	-------------	-----------

**Projects Details**

<b>Project No:</b>	5537	<b>Resp Party Company:</b>	JOHN GRIMES
<b>Discovery Date:</b>	10/28/1994	<b>Resp Party Addr 1:</b>	191 SPUR RD
<b>Eligible:</b>	UNKNOWN OR NOT YET ACHIEVED	<b>Resp Party Addr 2:</b>	
<b>Elig Determine on:</b>		<b>Resp Party Town:</b>	DOVER
<b>MTBE:</b>	No	<b>Resp Party State:</b>	NH
<b>Brownfield:</b>	No	<b>Resp Party Zip:</b>	03820
<b>Wellhead Prot Area:</b>	Unknown	<b>Resp Party Phone:</b>	603-749-4323
<b>Assigned to:</b>	CLOSED		
<b>Project Type:</b>	On-premise Use Facility Containing Fuel Oil		
<b>Risk Level:</b>	NO SOURCES/NO AGQS VIO'S FROM ONSITE		
<b>Facility ID:</b>			
<b>OPUF Type:</b>			
<b>Project Name:</b>			
<b>Project Manager:</b>			
<b>Resp Party First Name:</b>			
<b>Resp Party Last Name:</b>			
<b>Resp Party Title:</b>			

**Project Documents Details**

<b>Doc ID:</b>	4362270
<b>Doc Type:</b>	CORRESPONDENCE
<b>Doc Name Title:</b>	CORRESPONDENCE 12/27/94 TO 10/29/99
<b>Doc Submitted Date:</b>	12/27/1994
<b>Doc File Size:</b>	.11 MB
<b>Document ID URL:</b>	<a href="http://www2.des.state.nh.us/IISProxy/IISProxy.dll?ContentId=4362270">http://www2.des.state.nh.us/IISProxy/IISProxy.dll?ContentId=4362270</a>

**Project Activity Details**

<b>Activity No:</b>	51726
<b>Submittal Date:</b>	11/17/1999
<b>Submittal Desc:</b>	Additional Information Received
<b>Action Date:</b>	11/18/1999
<b>Action Desc:</b>	Regulatory Action Compl.-DES File Closed
<b>Comments:</b>	

**Project Activity Documents Details**

<b>Doc Type:</b>	REPORT TO DES
<b>Doc Name Title:</b>	SPILL REPORT 16-NOV-99 **Note: Many records provided by the department have a truncated [Doc Name Title] field.
<b>Doc Submitted Date:</b>	11/17/1999
<b>Document ID URL:</b>	<a href="http://www2.des.state.nh.us/IISProxy/IISProxy.dll?ContentId=4362268">http://www2.des.state.nh.us/IISProxy/IISProxy.dll?ContentId=4362268</a>
<b>Doc Type:</b>	CORRESPONDENCE-FROM
<b>Doc Name Title:</b>	CERTIFICATE OF NO FURTHER ACTION & FILE CLOSE OUT MEMO **Note: Many records provided by the department have a truncated [Doc Name Title] field.
<b>Doc Submitted Date:</b>	11/18/1999
<b>Document ID URL:</b>	<a href="http://www2.des.state.nh.us/IISProxy/IISProxy.dll?ContentId=4362267">http://www2.des.state.nh.us/IISProxy/IISProxy.dll?ContentId=4362267</a>

**Project Activity Details**

<b>Activity No:</b>	48429
<b>Submittal Date:</b>	04/10/1999
<b>Submittal Desc:</b>	Additional Information Received
<b>Action Date:</b>	10/29/1999
<b>Action Desc:</b>	Site Characterization Report Requested
<b>Comments:</b>	

**Project Activity Details**



Map Key	Number of Records	Direction	Distance (mi/ft)	Elev/Diff (ft)	Site	DB
---------	-------------------	-----------	------------------	----------------	------	----

**Activity No:** 26811  
**Submittal Date:** 10/28/1994  
**Submittal Desc:** Discharge of a Regulated Substance  
**Action Date:** 02/10/1995  
**Action Desc:** Site Characterization Report Requested  
**Comments:**

**Project Activity Documents Details**

**Doc Type:** REPORT FROM DES  
**Doc Name Title:** PETROLEUM DISCHARGE INCIDENT REPORT \*\*Note: Many records provided by the department have a truncated [Doc Name Title] field.  
**Doc Submitted Date:** 10/28/1994  
**Document ID URL:** http://www2.des.state.nh.us/IISProxy/IISProxy.dll?ContentId=4362269

**Owners**

**Owner Company:**  
**Owner First Name:** JOHN  
**Owner Last Name:** GRIMES  
**Owner Address 1:** 191 SPUR RD  
**Owner Address 2:**  
**Owner Town:** DOVER  
**Owner State:** NH  
**Owner Zip:** 03820  
**Owner Phone:** 603-749-4323

**OneStop Data Mapper - Remediation Sites**

<b>Master ID:</b>	15149	<b>GIS Type:</b>	PROJECT
<b>Project No:</b>	5537	<b>Workload:</b>	Low priority.
<b>Project Type:</b>	OPUF	<b>Latitude:</b>	43.201372
<b>Site Name:</b>	JAMES GRIMES REALTY TRUST	<b>Longitude:</b>	-70.875649
<b>Address:</b>	569 CENTRAL AVE.	<b>Collect Method:</b>	
<b>Town:</b>	DOVER	<b>Staff:</b>	CLOSED
<b>Geometry:</b>	No sources, no ambient groundwater quality standard violations onsite.		
<b>Risk:</b>	http://www4.des.state.nh.us/DESONestop/PRSDetail.aspx?ID=0005537&Type=PRS		
<b>Onestop Link:</b>			

<a href="#">43</a>	1 of 1	W	0.45 / 2,395.70	64.87 / -19	RIDINGS PRESS, INC. 44 MAPLE ST. DOVER NH	LUST
--------------------	--------	---	--------------------	----------------	-------------------------------------------------	------

**Site No:** 199008022  
**Site Name:** RIDINGS PRESS, INC.

**Projects Details**

<b>Project No:</b>	2289	<b>Resp Party Company:</b>	BARBARA ARNOLD
<b>Discovery Date:</b>	05/10/1990	<b>Resp Party Addr 1:</b>	PO BOX 246
<b>Eligible:</b>	PERMANENTLY ELIGIBLE	<b>Resp Party Addr 2:</b>	
<b>Elig Determine on:</b>	05/15/1997	<b>Resp Party Town:</b>	DOVER
<b>MTBE:</b>	No	<b>Resp Party State:</b>	NH
<b>Brownfield:</b>	No	<b>Resp Party Zip:</b>	03820
<b>Wellhead Prot Area:</b>	Unknown	<b>Resp Party Phone:</b>	603-742-5631
<b>Assigned to:</b>	CLOSED		
<b>Project Type:</b>	Leaking Underground Storage Tank		
<b>Risk Level:</b>	NO SOURCES/NO AGQS VIO'S FROM ONSITE		
<b>Facility ID:</b>			
<b>OPUF Type:</b>			
<b>Project Name:</b>			
<b>Project Manager:</b>			
<b>Resp Party First Name:</b>			

Map Key	Number of Records	Direction	Distance (mi/ft)	Elev/Diff (ft)	Site	DB
---------	-------------------	-----------	------------------	----------------	------	----

Resp Party Last Name:  
Resp Party Title:

**Project Documents Details**

Doc ID: 4361105  
 Doc Type: CORRESPONDENCE  
 Doc Name Title: CORRESPONDENCE 10/23/1991 TO 11/16/1995  
 Doc Submitted Date: 10/23/1991  
 Document ID URL: http://www2.des.state.nh.us/IISProxy/IISProxy.dll?ContentId=4361105

**Project Activity Details**

Activity No: 30421  
 Submittal Date: 10/09/1995  
 Submittal Desc: Site Investigation Report Received  
 Action Date: 11/16/1995  
 Action Desc: Additional Information Requested  
 Comments:

**Project Activity Documents Details**

Doc ID: 4361099  
 Doc Type: REPORT TO DES  
 Doc Name Title: SITE INVESTIGATION REPORT 05-OCT-1995 \*\*Note: Many records provided by the department have a truncated [Doc Name Title] field.  
 Doc Submitted Date: 10/09/1995  
 Document ID URL: http://www2.des.state.nh.us/IISProxy/IISProxy.dll?ContentId=4361099

**Project Activity Details**

Activity No: 30657  
 Submittal Date: 10/18/1995  
 Submittal Desc: Fund Reimbursement Request Received  
 Action Date: 12/13/1995  
 Action Desc: Fund Reimbursement Request Approved  
 Comments:

**Project Activity Details**

Activity No: 32865  
 Submittal Date: 03/25/1996  
 Submittal Desc: Fund Reimbursement Request Received  
 Action Date: 05/16/1996  
 Action Desc: Fund Reimbursement Request Approved  
 Comments:

**Project Activity Details**

Activity No: 26443  
 Submittal Date: 01/10/1995  
 Submittal Desc: Additional Information Received  
 Action Date: 01/11/1995  
 Action Desc: Site Investigation Report Requested  
 Comments:

**Project Activity Documents Details**

Doc ID: 4361103  
 Doc Type: MONITORING NONPERMIT  
 Doc Name Title: MAY 1990 SAMPLING RESULTS \*\*Note: Many records provided by the department have a truncated [Doc Name

<b>Map Key</b>	<b>Number of Records</b>	<b>Direction</b>	<b>Distance (mi/ft)</b>	<b>Elev/Diff (ft)</b>	<b>Site</b>	<b>DB</b>
----------------	--------------------------	------------------	-------------------------	-----------------------	-------------	-----------

Title] field.  
**Doc Submitted Date:** 01/10/1995  
**Document ID URL:** http://www2.des.state.nh.us/IISProxy/IISProxy.dll?ContentId=4361103

**Project Activity Details**

**Activity No:** 27108  
**Submittal Date:** 02/21/1995  
**Submittal Desc:** Facility Comp. Determination Required  
**Action Date:** 04/03/1995  
**Action Desc:** Facility (UST,AST,etc) Out of Compliance  
**Comments:**

**Project Activity Details**

**Activity No:** 30656  
**Submittal Date:** 10/18/1995  
**Submittal Desc:** Fund Reimbursement Request Received  
**Action Date:** 12/13/1995  
**Action Desc:** Fund Reimbursement Request Approved  
**Comments:**

**Project Activity Details**

**Activity No:** 26315  
**Submittal Date:** 05/10/1990  
**Submittal Desc:** Discharge of a Regulated Substance  
**Action Date:** 01/03/1995  
**Action Desc:** Additional Information Requested  
**Comments:**

**Project Activity Documents Details**

**Doc ID:** 4361104  
**Doc Type:** REPORT FROM DES  
**Doc Name Title:** SITE INVESTIGATION SUMMARY REPORT & RECORD OF TELEPHONE CONVERSATIONS \*\*Note: Many records provided by the department have a truncated [Doc Name Title] field.  
**Doc Submitted Date:** 05/10/1990  
**Document ID URL:** http://www2.des.state.nh.us/IISProxy/IISProxy.dll?ContentId=4361104

**Project Activity Details**

**Activity No:** 28021  
**Submittal Date:**  
**Submittal Desc:**  
**Action Date:** 04/28/1995  
**Action Desc:** Facility (UST, AST, etc) In Compliance  
**Comments:**

**Project Activity Details**

**Activity No:** 28981  
**Submittal Date:**  
**Submittal Desc:**  
**Action Date:** 06/29/1995  
**Action Desc:** Site Investigation Report Requested  
**Comments:**

**Project Activity Details**

**Activity No:** 29681

<i>Map Key</i>	<i>Number of Records</i>	<i>Direction</i>	<i>Distance (mi/ft)</i>	<i>Elev/Diff (ft)</i>	<i>Site</i>	<i>DB</i>
<b>Submittal Date:</b>		08/17/1995				
<b>Submittal Desc:</b>		Additional Information Received				
<b>Action Date:</b>		08/17/1995				
<b>Action Desc:</b>		Work Scope Approved				
<b>Comments:</b>						

**Project Activity Documents Details**

**Doc ID:** 4361100  
**Doc Type:** WORKSCOPE/BUDGET  
**Doc Name Title:** WORKSCOPE APPROVAL FOR ADDITIONAL TIME \*\*Note: Many records provided by the department have a truncated [Doc Name Title] field.  
**Doc Submitted Date:** 08/17/1995  
**Document ID URL:** http://www2.des.state.nh.us/IISProxy/IISProxy.dll?ContentId=4361100

**Project Activity Details**

**Activity No:** 31456  
**Submittal Date:** 12/14/1995  
**Submittal Desc:** Work Scope Submitted  
**Action Date:** 01/18/1996  
**Action Desc:** Work Scope Approved  
**Comments:**

**Project Activity Documents Details**

**Doc ID:** 4361097  
**Doc Type:** WORKSCOPE/BUDGET  
**Doc Name Title:** WORKSCOPE APPROVAL FOR GROUNDWATER MONITORING \*\*Note: Many records provided by the department have a truncated [Doc Name Title] field.  
**Doc Submitted Date:** 01/18/1996  
**Document ID URL:** http://www2.des.state.nh.us/IISProxy/IISProxy.dll?ContentId=4361097

**Doc ID:** 4361098  
**Doc Type:** WORKSCOPE/BUDGET  
**Doc Name Title:** PROPOSED WORKSCOPE & BUDGET FOR GROUNDWATER MONITORING 13-DEC-1995 \*\*Note: Many records provided by the department have a truncated [Doc Name Title] field.  
**Doc Submitted Date:** 12/14/1995  
**Document ID URL:** http://www2.des.state.nh.us/IISProxy/IISProxy.dll?ContentId=4361098

**Project Activity Details**

**Activity No:** 28026  
**Submittal Date:** 04/27/1995  
**Submittal Desc:** Work Scope Submitted  
**Action Date:** 06/29/1995  
**Action Desc:** Work Scope Approved  
**Comments:**

**Project Activity Documents Details**

**Doc ID:** 4361101  
**Doc Type:** WORKSCOPE/BUDGET  
**Doc Name Title:** WORKSCOPE APPROVAL FOR SITE INVESTIGATION \*\*Note: Many records provided by the department have a truncated [Doc Name Title] field.  
**Doc Submitted Date:** 06/29/1995  
**Document ID URL:** http://www2.des.state.nh.us/IISProxy/IISProxy.dll?ContentId=4361101

**Doc ID:** 4361102  
**Doc Type:** WORKSCOPE/BUDGET  
**Doc Name Title:** PROPOSED WORK PLAN & BUDGET FOR SITE INVESTIGATION FEB-1995 \*\*Note: Many records provided by the department have a truncated [Doc Name Title] field.  
**Doc Submitted Date:** 02/21/1995

Map Key	Number of Records	Direction	Distance (mi/ft)	Elev/Diff (ft)	Site	DB
---------	-------------------	-----------	------------------	----------------	------	----

Document ID URL: <http://www2.des.state.nh.us/IISProxy/IISProxy.dll?ContentId=4361102>

**Project Activity Details**

Activity No: 32549  
 Submittal Date: 03/04/1996  
 Submittal Desc: Additional Information Received  
 Action Date: 03/13/1996  
 Action Desc: Regulatory Action Compl.-DES File Closed  
 Comments:

**Project Activity Documents Details**

Doc ID: 4361093  
 Doc Type: MONITORING NONPERMIT  
 Doc Name Title: FEBRUARY 1996 GROUNDWATER MONITORING RESULTS 28-FEB-1996 \*\*Note: Many records provided by the department have a truncated [Doc Name Title] field.  
 Doc Submitted Date: 03/04/1996  
 Document ID URL: <http://www2.des.state.nh.us/IISProxy/IISProxy.dll?ContentId=4361093>

Doc ID: 4361092  
 Doc Type: CORRESPONDENCE-FROM  
 Doc Name Title: CERTIFICATE OF NO FURTHER ACTION & FILE CLOSE OUT MEMO \*\*Note: Many records provided by the department have a truncated [Doc Name Title] field.  
 Doc Submitted Date: 03/13/1996  
 Document ID URL: <http://www2.des.state.nh.us/IISProxy/IISProxy.dll?ContentId=4361092>

**Owners**

Owner Company: BARBARA ARNOLD  
 Owner First Name:  
 Owner Last Name:  
 Owner Address 1: P.O. BOX 246  
 Owner Address 2:  
 Owner Town: DOVER  
 Owner State: NH  
 Owner Zip: 03820  
 Owner Phone: 603-742-5631  
 Owner Title:

**OneStop Data Mapper - Remediation Sites**

Master ID:	1320	GIS Type:	PROJECT
Project No:	2289	Workload:	Low priority.
Project Type:	LUST	Latitude:	43.206458
Site Name:	RIDINGS PRESS, INC.	Longitude:	-70.879155
Address:	44 MAPLE ST.	Collect Method:	
Town:	DOVER	Staff:	CLOSED
Geometry:			
Risk:	No sources, no ambient groundwater quality standard violations onsite.		
Onestop Link:	<a href="http://www4.des.state.nh.us/DESONestop/PRSDetail.aspx?ID=0002289&amp;Type=PRS">http://www4.des.state.nh.us/DESONestop/PRSDetail.aspx?ID=0002289&amp;Type=PRS</a>		

<a href="#">44</a>	1 of 1	SSW	0.46 / 2,433.49	71.59 / -12	FORMER STRAFFORD INN 15 SAINT JOHN STREET DOVER NH	LUST
--------------------	--------	-----	--------------------	----------------	----------------------------------------------------------	------

Site No: 199403031  
 Site Name: FORMER STRAFFORD INN

**Projects Details**

Project No: 4773 Resp Party Company: ESTATE OF CHARLES TASKER

Map Key	Number of Records	Direction	Distance (mi/ft)	Elev/Diff (ft)	Site	DB
---------	-------------------	-----------	------------------	----------------	------	----

<b>Discovery Date:</b>	03/25/1994				<b>Resp Party Addr 1:</b>	621 CENTRAL AVE
<b>Eligible:</b>	PERMANENTLY ELIGIBLE				<b>Resp Party Addr 2:</b>	
<b>Elig Determine on:</b>	12/15/1995				<b>Resp Party Town:</b>	DOVER
<b>MTBE:</b>	No				<b>Resp Party State:</b>	NH
<b>Brownfield:</b>	No				<b>Resp Party Zip:</b>	03820
<b>Wellhead Prot Area:</b>	Unknown				<b>Resp Party Phone:</b>	603-742-4961
<b>Assigned to:</b>	CLOSED					
<b>Project Type:</b>	Leaking Underground Storage Tank					
<b>Risk Level:</b>	NO SOURCES/NO AGQS VIO'S FROM ONSITE					
<b>Facility ID:</b>						
<b>OPUF Type:</b>						
<b>Project Name:</b>						
<b>Project Manager:</b>						
<b>Resp Party First Name:</b>						
<b>Resp Party Last Name:</b>						
<b>Resp Party Title:</b>						

**Project Documents Details**

<b>Doc ID:</b>	4362455
<b>Doc Type:</b>	CORRESPONDENCE
<b>Doc Name Title:</b>	CORRESPONDENCE 04/25/1994 TO 06/30/1994
<b>Doc Submitted Date:</b>	04/25/1994
<b>Document ID URL:</b>	http://www2.des.state.nh.us/IISProxy/IISProxy.dll?ContentId=4362455
<b>Doc ID:</b>	4362454
<b>Doc Type:</b>	REPORT TO DES
<b>Doc Name Title:</b>	SITE CHARACTERIZATION REPORT 22-JUN-1994
<b>Doc Submitted Date:</b>	07/14/1994
<b>Document ID URL:</b>	http://www2.des.state.nh.us/IISProxy/IISProxy.dll?ContentId=4362454

**Project Activity Details**

<b>Activity No:</b>	23068
<b>Submittal Date:</b>	03/25/1994
<b>Submittal Desc:</b>	Discharge of a Regulated Substance
<b>Action Date:</b>	03/29/1994
<b>Action Desc:</b>	Site Investigation Report Requested
<b>Comments:</b>	

**Project Activity Details**

<b>Activity No:</b>	25759
<b>Submittal Date:</b>	11/15/1994
<b>Submittal Desc:</b>	Additional Information Received
<b>Action Date:</b>	11/15/1994
<b>Action Desc:</b>	Facility (UST, AST, etc) In Compliance
<b>Comments:</b>	

**Project Activity Details**

<b>Activity No:</b>	23697
<b>Submittal Date:</b>	05/17/1994
<b>Submittal Desc:</b>	Additional Information Received
<b>Action Date:</b>	10/18/1994
<b>Action Desc:</b>	Regulatory Action Compl.-DES File Closed
<b>Comments:</b>	

**Project Activity Documents Details**

<b>Doc ID:</b>	4362453
<b>Doc Type:</b>	CORRESPONDENCE-FROM
<b>Doc Name Title:</b>	CERTIFICATE OF NO FURTHER ACTION & FILE CLOSE OUT MEMO **Note: Many records provided by the

Map Key	Number of Records	Direction	Distance (mi/ft)	Elev/Diff (ft)	Site	DB
---------	-------------------	-----------	------------------	----------------	------	----

department have a truncated [Doc Name Title] field.  
**Doc Submitted Date:** 10/14/1994  
**Document ID URL:** http://www2.des.state.nh.us/IISProxy/IISProxy.dll?ContentId=4362453

**Owners**

**Owner Company:** ESTATE OF CHARLES TASKER  
**Owner First Name:** GROVER  
**Owner Last Name:** TASKER, SR  
**Owner Address 1:** 621 CENTRAL AVE  
**Owner Address 2:**  
**Owner Town:** DOVER  
**Owner State:** NH  
**Owner Zip:** 03820  
**Owner Phone:** 603-742-4961  
**Owner Title:**

**OneStop Data Mapper - Remediation Sites**

<b>Master ID:</b>	1284	<b>GIS Type:</b>	PROJECT
<b>Project No:</b>	4773	<b>Workload:</b>	Low priority.
<b>Project Type:</b>	LUST	<b>Latitude:</b>	43.199639
<b>Site Name:</b>	FORMER STRAFFORD INN	<b>Longitude:</b>	-70.87274
<b>Address:</b>	15 SAINT JOHN STREET	<b>Collect Method:</b>	
<b>Town:</b>	DOVER	<b>Staff:</b>	CLOSED
<b>Geometry:</b>			
<b>Risk:</b>	No sources, no ambient groundwater quality standard violations onsite.		
<b>Onestop Link:</b>	http://www4.des.state.nh.us/DESOneStop/PRSDetail.aspx?ID=0004773&Type=PRS		

<a href="#">45</a>	1 of 3	W	0.46 / 2,438.07	60.58 / -23	FORMER PROSPER SHEVENELL 40 MAPLE ST. DOVER NH	LUST
--------------------	--------	---	--------------------	----------------	------------------------------------------------------	------

**Site No:** 199407078  
**Site Name:** FORMER PROSPER SHEVENELL

**Projects Details**

<b>Project No:</b>	6157	<b>Resp Party Company:</b>	WIDMARK PROPERTIES (FORM.FREE TRADE INC) PO BOX 420
<b>Discovery Date:</b>	08/15/1995	<b>Resp Party Addr 1:</b>	
<b>Eligible:</b>	PERMANENTLY ELIGIBLE	<b>Resp Party Addr 2:</b>	
<b>Elig Determine on:</b>	05/10/1997	<b>Resp Party Town:</b>	DOVER
<b>MTBE:</b>	No	<b>Resp Party State:</b>	NH
<b>Brownfield:</b>	No	<b>Resp Party Zip:</b>	03820
<b>Wellhead Prot Area:</b>	Unknown	<b>Resp Party Phone:</b>	603-749-0600
<b>Assigned to:</b>	CLOSED		
<b>Project Type:</b>	Leaking Underground Storage Tank		
<b>Risk Level:</b>	NO SOURCES/NO AGQS VIO'S FROM ONSITE		
<b>Facility ID:</b>			
<b>OPUF Type:</b>			
<b>Project Name:</b>			
<b>Project Manager:</b>			
<b>Resp Party First Name:</b>			
<b>Resp Party Last Name:</b>			
<b>Resp Party Title:</b>			

**Project Documents Details**

**Doc ID:** 4419660  
**Doc Type:** CORRESPONDENCE  
**Doc Name Title:** CORRESPONDENCE 11/17/95 TO 2/26/97  
**Doc Submitted Date:** 11/17/1995



<b>Map Key</b>	<b>Number of Records</b>	<b>Direction</b>	<b>Distance (mi/ft)</b>	<b>Elev/Diff (ft)</b>	<b>Site</b>	<b>DB</b>
<b>Document ID URL:</b>		http://www2.des.state.nh.us/IISProxy/IISProxy.dll?ContentId=4419660				
<b>Doc ID:</b>	4425105					
<b>Doc Type:</b>	CORRESPONDENCE					
<b>Doc Name Title:</b>	RESPONSE TO TANK CLOSURE REPORT					
<b>Doc Submitted Date:</b>	02/19/1998					
<b>Document ID URL:</b>	http://www2.des.state.nh.us/IISProxy/IISProxy.dll?ContentId=4425105					
<b><u>Project Activity Details</u></b>						
<b>Activity No:</b>	42060					
<b>Submittal Date:</b>	02/05/1998					
<b>Submittal Desc:</b>	Work Scope Submitted					
<b>Action Date:</b>	02/11/1998					
<b>Action Desc:</b>	Work Scope Approved					
<b>Comments:</b>						
<b><u>Project Activity Documents Details</u></b>						
<b>Doc ID:</b>	4419661					
<b>Doc Type:</b>	WORKSCOPE/BUDGET					
<b>Doc Name Title:</b>	WORKSCOPE FOR MODIFICATION TO SITE INVESTIGATION **Note: Many records provided by the department have a truncated [Doc Name Title] field.					
<b>Doc Submitted Date:</b>	02/05/1998					
<b>Document ID URL:</b>	http://www2.des.state.nh.us/IISProxy/IISProxy.dll?ContentId=4419661					
<b><u>Project Activity Details</u></b>						
<b>Activity No:</b>	32201					
<b>Submittal Date:</b>	11/07/1995					
<b>Submittal Desc:</b>	Discharge of a Regulated Substance					
<b>Action Date:</b>	12/15/1995					
<b>Action Desc:</b>	Site Investigation Report Requested					
<b>Comments:</b>						
<b><u>Project Activity Details</u></b>						
<b>Activity No:</b>	43849					
<b>Submittal Date:</b>	05/05/1998					
<b>Submittal Desc:</b>	Site Investigation Report Received					
<b>Action Date:</b>	07/20/1998					
<b>Action Desc:</b>	Regulatory Action Compl.-DES File Closed					
<b>Comments:</b>						
<b><u>Project Activity Documents Details</u></b>						
<b>Doc ID:</b>	4419662					
<b>Doc Type:</b>	REPORT TO DES					
<b>Doc Name Title:</b>	SITE INVESTIGATION REPORT 4-MAY-98 **Note: Many records provided by the department have a truncated [Doc Name Title] field.					
<b>Doc Submitted Date:</b>	05/05/1998					
<b>Document ID URL:</b>	http://www2.des.state.nh.us/IISProxy/IISProxy.dll?ContentId=4419662					
<b>Doc ID:</b>	4419830					
<b>Doc Type:</b>	CORRESPONDENCE-FROM					
<b>Doc Name Title:</b>	CERTIFICATE OF NO FURTHER ACTION **Note: Many records provided by the department have a truncated [Doc Name Title] field.					
<b>Doc Submitted Date:</b>	07/20/1998					
<b>Document ID URL:</b>	http://www2.des.state.nh.us/IISProxy/IISProxy.dll?ContentId=4419830					
<b><u>Project Activity Details</u></b>						

Map Key	Number of Records	Direction	Distance (mi/ft)	Elev/Diff (ft)	Site	DB
---------	-------------------	-----------	------------------	----------------	------	----

**Activity No:** 32202  
**Submittal Date:** 08/15/1995  
**Submittal Desc:** Discharge of a Regulated Substance  
**Action Date:** 08/15/1995  
**Action Desc:** Emergency Response to Inland Land Spill  
**Comments:**

**Project Activity Documents Details**

**Doc ID:** 4419659  
**Doc Type:** REPORT FROM DES  
**Doc Name Title:** RECORDS OF TELEPHONE CONVERSATIONS \*\*Note: Many records provided by the department have a truncated [Doc Name Title] field.  
**Doc Submitted Date:** 08/14/1995  
**Document ID URL:** http://www2.des.state.nh.us/IISProxy/IISProxy.dll?ContentId=4419659

**Project Activity Details**

**Activity No:** 32203  
**Submittal Date:** 08/15/1995  
**Submittal Desc:** Soil Pile Created  
**Action Date:** 02/25/1997  
**Action Desc:** Additional Information Requested  
**Comments:**

**Owners**

**Owner Company:** WIDMARK PROPERTIES (FORM.FREE TRADE INC)  
**Owner First Name:** WALLY  
**Owner Last Name:** JOHNSON  
**Owner Address 1:** P.O. BOX 420  
**Owner Address 2:**  
**Owner Town:** DOVER  
**Owner State:** NH  
**Owner Zip:** 03820  
**Owner Phone:** 603-749-0600  
**Owner Title:**

**OneStop Data Mapper - Remediation Sites**

<b>Master ID:</b> 1317	<b>GIS Type:</b> PROJECT
<b>Project No:</b> 6157	<b>Workload:</b> Low priority.
<b>Project Type:</b> LUST	<b>Latitude:</b> 43.206008
<b>Site Name:</b> FORMER PROSPER SHEVENELL	<b>Longitude:</b> -70.879045
<b>Address:</b> 40 MAPLE ST.	<b>Collect Method:</b>
<b>Town:</b> DOVER	<b>Staff:</b> CLOSED
<b>Geometry:</b>	
<b>Risk:</b> No sources, no ambient groundwater quality standard violations onsite.	
<b>Onestop Link:</b> http://www4.des.state.nh.us/DESOneStop/PRSDetail.aspx?ID=0006157&Type=PRS	

<a href="#">45</a>	2 of 3	W	0.46 / 2,438.07	60.58 / -23	FORMER PROSPER SHEVENELL 40 MAPLE ST. DOVER NH	SHWS
--------------------	--------	---	--------------------	----------------	------------------------------------------------------	------

**Site No:** 199407078  
**Site Name:** FORMER PROSPER SHEVENELL

**Projects Details**

**Project No:** 8092  
**Facility ID:**  
**Resp Party Company:** WIDMARK PROPERTIES (FORM.FREE TRADE INC)  
**Resp Party Title:**

Map Key	Number of Records	Direction	Distance (mi/ft)	Elev/Diff (ft)	Site	DB
<b>Discovery Date:</b>	07/08/1994				<b>RP First Name:</b>	
<b>Eligible:</b>					<b>RP Last Name:</b>	
<b>Elig Determine on:</b>					<b>Resp Party Addr 1:</b>	PO BOX 420
<b>MTBE:</b>	No				<b>Resp Party Addr 2:</b>	
<b>Brownfield:</b>	No				<b>Resp Party Town:</b>	DOVER
<b>Assigned to:</b>	CLOSED				<b>Resp Party State:</b>	NH
<b>Wellhead Prot Area:</b>	No				<b>Resp Party Zip:</b>	03820
<b>Project Manager:</b>					<b>Resp Party Phone:</b>	603-749-0600
<b>Project Name:</b>						
<b>Project Type:</b>		Hazardous Waste Project				
<b>Risk Level:</b>		NO SOURCES/NO AGQS VIO'S FROM ONSITE				
<b>OPUF Type:</b>						

**Project Documents Details**

**Document ID:** 4419652  
**Document Type:** CORRESPONDENCE  
**Document Name Title:** CORRESPONDENCE 8/5/98 TO 4/4/03  
**Doc Submitted Date:** 08/05/1998  
**Document ID URL:** <http://www2.des.state.nh.us/IISProxy/IISProxy.dll?ContentId=4419652>

**Project Activity Details**

**Activity No:** 52443  
**Action Date:** 03/22/2000  
**Action Desc:** Additional Information Requested  
**Submittal Date:** 12/30/1999  
**Submittal Desc:** Stop UIC Discharge  
**Comments:**

**Project Activity Documents Details**

**Doc Type:** REPORT TO DES  
**Doc Name Title:** FLOOR DRAIN CLOSURE REPORT 30-DEC-99 \*\*Note: Many records provided by the department have a truncated [Doc Name Title] field.  
**Document ID URL:** <http://www2.des.state.nh.us/IISProxy/IISProxy.dll?ContentId=4419653>  
**Doc Submitted Date:** 01/03/2000

**Project Activity Details**

**Activity No:** 61651  
**Action Date:** 05/30/2001  
**Action Desc:** Monitoring(Freq.,Param.,Loc.) Deficient  
**Submittal Date:** 04/27/2001  
**Submittal Desc:** Additional Information Received  
**Comments:**

**Project Activity Documents Details**

**Doc Type:** MONITORING NONPERMIT  
**Doc Name Title:** NOVEMBER 1999 SAMPLING RESULTS 27-APR-01 \*\*Note: Many records provided by the department have a truncated [Doc Name Title] field.  
**Document ID URL:** <http://www2.des.state.nh.us/IISProxy/IISProxy.dll?ContentId=4419654>  
**Doc Submitted Date:** 04/30/2001

**Project Activity Details**

**Activity No:** 61650  
**Action Date:** 04/17/2001  
**Action Desc:** Additional Information Requested  
**Submittal Date:**  
**Submittal Desc:**  
**Comments:**

Map Key	Number of Records	Direction	Distance (mi/ft)	Elev/Diff (ft)	Site	DB
---------	-------------------	-----------	------------------	----------------	------	----

**Project Activity Details**

**Activity No:** 44464  
**Action Date:** 05/12/1999  
**Action Desc:** Additional Information Requested  
**Submittal Date:** 05/04/1998  
**Submittal Desc:** Site Investigation Report Received  
**Comments:**

**Project Activity Details**

**Activity No:** 76051  
**Action Date:** 03/27/2003  
**Action Desc:** Additional Information Requested  
**Submittal Date:** 01/29/2003  
**Submittal Desc:** Additional Information Received  
**Comments:**

**Project Activity Documents Details**

**Doc Type:** MONITORING NONPERMIT **Doc Submitted Date:** 01/29/2003  
**Doc Name Title:** NOVEMBER 2001 SAMPLING RESULTS 27-JAN-03 \*\*Note: Many records provided by the department have a truncated [Doc Name Title] field.  
**Document ID URL:** <http://www2.des.state.nh.us/IISProxy/IISProxy.dll?ContentId=4419655>

**Project Activity Details**

**Activity No:** 80873  
**Action Date:** 08/26/2003  
**Action Desc:** Regulatory Action Compl.-DES File Closed  
**Submittal Date:** 07/31/2003  
**Submittal Desc:** Additional Information Received  
**Comments:**

**Project Activity Documents Details**

**Doc Type:** CORRESPONDENCE-FROM **Doc Submitted Date:** 08/26/2003  
**Doc Name Title:** CERTIFICATE OF NO FURTHER ACTION \*\*Note: Many records provided by the department have a truncated [Doc Name Title] field.  
**Document ID URL:** <http://www2.des.state.nh.us/IISProxy/IISProxy.dll?ContentId=4419657>

**Doc Type:** MONITORING NONPERMIT **Doc Submitted Date:** 07/31/2003  
**Doc Name Title:** JULY 2003 GROUNDWATER MONITORING REPORT 29-JUL-03 \*\*Note: Many records provided by the department have a truncated [Doc Name Title] field.  
**Document ID URL:** <http://www2.des.state.nh.us/IISProxy/IISProxy.dll?ContentId=4419656>

**Owners**

**Owner Company:** WIDMARK PROPERTIES (FORM.FREE TRADE INC) **Owner Address 2:**  
**Owner Title:** **Owner Town:** DOVER  
**Owner First Name:** WALLY **Owner State:** NH  
**Owner Last Name:** JOHNSON **Owner Zip:** 03820  
**Owner Address 1:** P.O. BOX 420 **Owner Phone:** 603-749-0600

**OneStop Data Mapper - Remediation Sites**

**Master ID:** 1317 **GIS Type:** PROJECT  
**Project No:** 8092 **Workload:** Low priority.  
**Project Type:** HAZWASTE **Latitude:** 43.20596  
**Site Name:** FORMER PROSPER SHEVENELL **Longitude:** -70.87913

Map Key	Number of Records	Direction	Distance (mi/ft)	Elev/Diff (ft)	Site	DB
<b>Address:</b>		40 MAPLE ST.		<b>Collect Method:</b>		
<b>Town:</b>		DOVER		<b>Staff:</b>		CLOSED
<b>Geometry:</b>						
<b>Risk:</b>		No sources, no ambient groundwater quality standard violations onsite.				
<b>Onestop Link:</b>		<a href="http://www4.des.state.nh.us/DESOneStop/PRSDetail.aspx?ID=0008092&amp;Type=PRS">http://www4.des.state.nh.us/DESOneStop/PRSDetail.aspx?ID=0008092&amp;Type=PRS</a>				

<a href="#">45</a>	3 of 3	W	0.46 / 2,438.07	60.58 / -23	FORMER PROSPER SHEVENELL 40 MAPLE ST. DOVER NH	LST
--------------------	--------	---	--------------------	----------------	------------------------------------------------------	-----

**Site No:** 199407078  
**Site Name:** FORMER PROSPER SHEVENELL

**Projects Details**

<b>Project No:</b>	5479	<b>Resp Party Company:</b>	WIDMARK PROPERTIES (FORM.FREE TRADE INC) PO BOX 420
<b>Discovery Date:</b>	07/24/1994	<b>Resp Party Addr 1:</b>	
<b>Eligible:</b>	PERMANENTLY ELIGIBLE	<b>Resp Party Addr 2:</b>	
<b>Elig Determine on:</b>	07/01/1995	<b>Resp Party Town:</b>	DOVER
<b>MTBE:</b>	No	<b>Resp Party State:</b>	NH
<b>Brownfield:</b>	No	<b>Resp Party Zip:</b>	03820
<b>Wellhead Prot Area:</b>	Unknown	<b>Resp Party Phone:</b>	603-749-0600
<b>Assigned to:</b>	CLOSED		
<b>Project Type:</b>	On-premise Use Facility Containing Fuel Oil		
<b>Risk Level:</b>	NO SOURCES/NO AGQS VIO'S FROM ONSITE		
<b>Facility ID:</b>			
<b>OPUF Type:</b>			
<b>Project Name:</b>			
<b>Project Manager:</b>			
<b>Resp Party First Name:</b>			
<b>Resp Party Last Name:</b>			
<b>Resp Party Title:</b>			

**Project Documents Details**

<b>Doc ID:</b>	4419829
<b>Doc Type:</b>	CORRESPONDENCE
<b>Doc Name Title:</b>	CORRESPONDENCE 07/25/1994 TO 08/10/1994
<b>Doc Submitted Date:</b>	07/25/1994
<b>Doc File Size:</b>	.22 MB
<b>Document ID URL:</b>	<a href="http://www2.des.state.nh.us/IISProxy/IISProxy.dll?ContentId=4419829">http://www2.des.state.nh.us/IISProxy/IISProxy.dll?ContentId=4419829</a>

**Project Activity Details**

<b>Activity No:</b>	42170
<b>Submittal Date:</b>	09/14/1995
<b>Submittal Desc:</b>	Additional Information Received
<b>Action Date:</b>	12/19/1995
<b>Action Desc:</b>	Site Investigation Report Requested
<b>Comments:</b>	

**Project Activity Details**

<b>Activity No:</b>	44463
<b>Submittal Date:</b>	05/04/1998
<b>Submittal Desc:</b>	Site Investigation Report Received
<b>Action Date:</b>	07/20/1998
<b>Action Desc:</b>	Regulatory Action Compl.-DES File Closed
<b>Comments:</b>	

**Project Activity Details**

Map Key	Number of Records	Direction	Distance (mi/ft)	Elev/Diff (ft)	Site	DB
---------	-------------------	-----------	------------------	----------------	------	----

**Activity No:** 26459  
**Submittal Date:** 01/03/1995  
**Submittal Desc:** Fund Reimbursement Request Received  
**Action Date:** 04/05/1995  
**Action Desc:** Fund Reimbursement Request Approved  
**Comments:**

**Project Activity Details**

**Activity No:** 26470  
**Submittal Date:** 07/23/1994  
**Submittal Desc:** Discharge of a Regulated Substance  
**Action Date:** 11/01/1994  
**Action Desc:** Regulatory Action Compl.-DES File Closed  
**Comments:**

**Project Activity Details**

**Activity No:** 42169  
**Submittal Date:** 01/28/1998  
**Submittal Desc:** Additional Information Received  
**Action Date:** 02/11/1998  
**Action Desc:** Regulatory Action Compl.-DES File Closed  
**Comments:**

**Project Activity Details**

**Activity No:** 45525  
**Submittal Date:** 09/02/1998  
**Submittal Desc:** Fund Reimbursement Request Received  
**Action Date:** 10/30/1998  
**Action Desc:** Fund Reimbursement Request Approved  
**Comments:**

**Owners**

**Owner Company:** WIDMARK PROPERTIES (FORM.FREE TRADE INC)  
**Owner First Name:** WALLY  
**Owner Last Name:** JOHNSON  
**Owner Address 1:** P.O. BOX 420  
**Owner Address 2:**  
**Owner Town:** DOVER  
**Owner State:** NH  
**Owner Zip:** 03820  
**Owner Phone:** 603-749-0600

**OneStop Data Mapper - Remediation Sites**

<b>Master ID:</b> 1317	<b>GIS Type:</b> PROJECT
<b>Project No:</b> 5479	<b>Workload:</b> Low priority.
<b>Project Type:</b> OPUF	<b>Latitude:</b> 43.205984
<b>Site Name:</b> FORMER PROSPER SHEVENELL	<b>Longitude:</b> -70.879122
<b>Address:</b> 40 MAPLE ST.	<b>Collect Method:</b>
<b>Town:</b> DOVER	<b>Staff:</b> CLOSED
<b>Geometry:</b>	
<b>Risk:</b> No sources, no ambient groundwater quality standard violations onsite.	
<b>Onestop Link:</b> <a href="http://www4.des.state.nh.us/DESONestop/PRSDetail.aspx?ID=0005479&amp;Type=PRS">http://www4.des.state.nh.us/DESONestop/PRSDetail.aspx?ID=0005479&amp;Type=PRS</a>	

<a href="#">46</a>	1 of 1	SW	0.47 / 2,461.94	71.66 / -12	UNICEL PROPERTY 550 CENTRAL AVENUE DOVER NH	ALL SITES
--------------------	--------	----	--------------------	----------------	---------------------------------------------------	-----------

Map Key	Number of Records	Direction	Distance (mi/ft)	Elev/Diff (ft)	Site	DB
---------	-------------------	-----------	------------------	----------------	------	----

**Site No:** 200210085  
**Site Name:** UNICEL PROPERTY  
**Area of Interest:** Remediation Site

**Projects Details**

<b>Project No:</b>	12387	<b>Project Name:</b>	
<b>Facility ID:</b>		<b>Resp Party Company:</b>	SHELL OIL PRODUCTS US
<b>Discovery Date:</b>	10/02/2002	<b>Resp Party Title:</b>	
<b>Eligible:</b>	NOT ELIGIBLE (ADMIN. ACTION)	<b>RP First Name:</b>	
<b>Elig Determine on:</b>	10/30/2002	<b>RP Last Name:</b>	
<b>MTBE:</b>	Yes	<b>Resp Party Addr 1:</b>	PMB 301
<b>Brownfield:</b>	No	<b>Resp Party Addr 2:</b>	1830 SOUTH ROAD, UNIT 24
<b>Wellhead Prot Area:</b>	No	<b>Resp Party Town:</b>	WAPPINGERS FALLS
<b>Assigned to:</b>	CLOSED	<b>Resp Party State:</b>	NY
<b>OPUF Type:</b>		<b>Resp Party Zip:</b>	12590
<b>Project Manager:</b>		<b>Resp Party Phone:</b>	845-462-5225
<b>Project Type:</b>	Unsolicited Site Assessment (ORCB reviewed)		
<b>Risk Level:</b>	NO SOURCES/NO AGQS VIO'S FROM ONSITE		

**Project Documents Details**

**Doc Type:** CORRESPONDENCE  
**Doc Name Title:** CORRESPONDENCE 11/01/2002 TO 02/03/2004  
**Doc Submitted Date:** 11/01/2002  
**Document ID URL:** <http://www2.des.state.nh.us/IISProxy/IISProxy.dll?ContentId=4481528>

**Project Activity Details**

**Activity No:** 123106  
**Submittal Date:** 04/25/2007  
**Submittal Desc:** Additional Information Received  
**Action Date:** 05/25/2007  
**Action Desc:** No Action Necessary (Report filed)  
**Comments:**

**Project Activity Documents Details**

**Doc Type:** PERMIT INFORMATION  
**Doc Name Title:** GWP-200210085-D-001 RECORDED NOTICE 23-APR-2007 \*\*Note: Many records provided by the department have a truncated [Doc Name Title] field.  
**Doc Submitted Date:** 04/25/2007  
**Document ID URL:** <http://www2.des.state.nh.us/IISProxy/IISProxy.dll?ContentId=4022781>

**Project Activity Details**

**Activity No:** 115281  
**Submittal Date:** 09/01/2006  
**Submittal Desc:** Groundwater Permit Application Received  
**Action Date:** 12/05/2006  
**Action Desc:** Additional Information Requested  
**Comments:**

**Project Activity Documents Details**

**Doc Type:** CORRESPONDENCE-FROM  
**Doc Name Title:** RESPONSE TO PERMIT APPLICATION - TELEPHONE LOG \*\*Note: Many records provided by the department have a truncated [Doc Name Title] field.  
**Doc Submitted Date:** 12/05/2006  
**Document ID URL:** <http://www2.des.state.nh.us/IISProxy/IISProxy.dll?ContentId=4005664>



<b>Map Key</b>	<b>Number of Records</b>	<b>Direction</b>	<b>Distance (mi/ft)</b>	<b>Elev/Diff (ft)</b>	<b>Site</b>	<b>DB</b>
----------------	--------------------------	------------------	-------------------------	-----------------------	-------------	-----------

**Doc Type:** PERMIT INFORMATION  
**Doc Name Title:** GWP-200210085-D-001 APPLICATION FOR GROUNDWATER MANAGEMENT PERMIT 31-AUG-06 \*\*Note: Many records provided by the department have a truncated [Doc Name Title] field.  
**Doc Submitted Date:** 09/01/2006  
**Document ID URL:** http://www2.des.state.nh.us/IISProxy/IISProxy.dll?ContentId=3994162

**Project Activity Details**

**Activity No:** 123653  
**Submittal Date:** 05/15/2007  
**Submittal Desc:** Permit Related GW Data Submittal  
**Action Date:** 05/25/2007  
**Action Desc:** Technical Report Approved  
**Comments:**

**Project Activity Documents Details**

**Doc Type:** PERMIT INFORMATION  
**Doc Name Title:** GWP-200210085-D-001 APRIL 2007 GROUNDWATER MONITORING REPORT 11-MAY-2007 \*\*Note: Many records provided by the department have a truncated [Doc Name Title] field.  
**Doc Submitted Date:** 05/15/2007  
**Document ID URL:** http://www2.des.state.nh.us/IISProxy/IISProxy.dll?ContentId=4026307

**Project Activity Details**

**Activity No:** 108301  
**Submittal Date:** 02/02/2006  
**Submittal Desc:** Non-Permit GW Monitoring Result Received  
**Action Date:** 06/05/2006  
**Action Desc:** Additional Information Requested  
**Comments:**

**Project Activity Documents Details**

**Doc Type:** CORRESPONDENCE  
**Doc Name Title:** RESPONSE TO GROUNDWATER QUALITY MONITORING REPORT PREPARED BY ENVIROTRAC LTD. DATED JANUARY 31 2006 \*\*Note: Many records provided by the department have a truncated [Doc Name Title] field.  
**Doc Submitted Date:** 06/05/2006  
**Document ID URL:** http://www2.des.state.nh.us/IISProxy/IISProxy.dll?ContentId=3975939

**Doc Type:** MONITORING NONPERMIT  
**Doc Name Title:** GROUNDWATER QUALITY MONITORING REPORT 31-JAN-2006 \*\*Note: Many records provided by the department have a truncated [Doc Name Title] field.  
**Doc Submitted Date:** 02/02/2006  
**Document ID URL:** http://www2.des.state.nh.us/IISProxy/IISProxy.dll?ContentId=3954459

**Project Activity Details**

**Activity No:** 117981  
**Submittal Date:** 11/27/2006  
**Submittal Desc:** Non-Permit GW Monitoring Result Received  
**Action Date:** 02/23/2007  
**Action Desc:** Technical Report Approved  
**Comments:**

**Project Activity Documents Details**

**Doc Type:** MONITORING NONPERMIT  
**Doc Name Title:** OCTOBER 2006 GROUNDWATER MONITORING REPORT 27-NOV-2006 \*\*Note: Many records provided by the department have a truncated [Doc Name Title] field.  
**Doc Submitted Date:** 11/27/2006

<b>Map Key</b>	<b>Number of Records</b>	<b>Direction</b>	<b>Distance (mi/ft)</b>	<b>Elev/Diff (ft)</b>	<b>Site</b>	<b>DB</b>
----------------	--------------------------	------------------	-------------------------	-----------------------	-------------	-----------

**Document ID URL:** <http://www2.des.state.nh.us/IISProxy/IISProxy.dll?ContentId=4003920>

**Project Activity Details**

**Activity No:** 129655  
**Submittal Date:** 11/13/2007  
**Submittal Desc:** Annual Report Received  
**Action Date:** 01/14/2008  
**Action Desc:** Technical Report Approved  
**Comments:**

**Project Activity Documents Details**

**Doc Type:** PERMIT INFORMATION  
**Doc Name Title:** GWP-200210085-D-001 ANNUAL SITE STATUS UPDATE REPORT 13-NOV-2007 \*\*Note: Many records provided by the department have a truncated [Doc Name Title] field.  
**Doc Submitted Date:** 11/13/2007  
**Document ID URL:** <http://www2.des.state.nh.us/IISProxy/IISProxy.dll?ContentId=4052428>

**Doc Type:** CORRESPONDENCE-FROM  
**Doc Name Title:** E-MAIL AUTHORIZING ETHYLENE DIBROMIDE ANALYSIS \*\*Note: Many records provided by the department have a truncated [Doc Name Title] field.  
**Doc Submitted Date:** 03/24/2008  
**Document ID URL:** <http://www2.des.state.nh.us/IISProxy/IISProxy.dll?ContentId=4066710>

**Project Activity Details**

**Activity No:** 73853  
**Submittal Date:** 10/25/2002  
**Submittal Desc:** Additional Information Received  
**Action Date:** 11/01/2002  
**Action Desc:** Site Investigation Report Requested  
**Comments:**

**Project Activity Documents Details**

**Doc Type:** REPORT TO DES  
**Doc Name Title:** LIMITED SUBSURFACE INVESTIGATION REPORT 23-OCT-2002 \*\*Note: Many records provided by the department have a truncated [Doc Name Title] field.  
**Doc Submitted Date:** 10/25/2002  
**Document ID URL:** <http://www2.des.state.nh.us/IISProxy/IISProxy.dll?ContentId=4481527>

**Project Activity Details**

**Activity No:** 118485  
**Submittal Date:** 12/08/2006  
**Submittal Desc:** Additional Information Received  
**Action Date:** 03/12/2007  
**Action Desc:** Groundwater Permit Issued  
**Comments:**

**Project Activity Documents Details**

**Doc Type:** PERMIT INFORMATION  
**Doc Name Title:** GWP-200210085-D-001 GROUNDWATER MANAGEMENT PERMIT \*\*Note: Many records provided by the department have a truncated [Doc Name Title] field.  
**Doc Submitted Date:** 03/12/2007  
**Document ID URL:** <http://www2.des.state.nh.us/IISProxy/IISProxy.dll?ContentId=4017717>

**Doc Type:** PERMIT INFORMATION  
**Doc Name Title:** ADDENDUM TO APPLICATION FOR GROUNDWATER MANAGEMENT PERMIT 07-DEC-2006 \*\*Note: Many records provided by the department have a truncated [Doc Name Title] field.

<b>Map Key</b>	<b>Number of Records</b>	<b>Direction</b>	<b>Distance (mi/ft)</b>	<b>Elev/Diff (ft)</b>	<b>Site</b>	<b>DB</b>
----------------	--------------------------	------------------	-------------------------	-----------------------	-------------	-----------

**Doc Submitted Date:** 12/08/2006  
**Document ID URL:** http://www2.des.state.nh.us/IISProxy/IISProxy.dll?ContentId=4006158

**Project Activity Details**

**Activity No:** 148233  
**Submittal Date:** 06/05/2009  
**Submittal Desc:** Additional Information Received  
**Action Date:** 12/10/2009  
**Action Desc:** Cost Recovery Bill Sent  
**Comments:**

**Project Activity Documents Details**

**Doc Type:** CORRESPONDENCE-FROM  
**Doc Name Title:** INTENT TO CLOSE AND RESPONSE TO SITE CLOSURE REPORT PREPARED BY SOVEREIGN CONSULTING INC DATED JUNE 5 2009 \*\*Note: Many records provided by the department have a truncated [Doc Name Title] field.

**Doc Submitted Date:** 12/10/2009  
**Document ID URL:** http://www2.des.state.nh.us/IISProxy/IISProxy.dll?ContentId=4204982

**Doc Type:** REPORT TO DES  
**Doc Name Title:** SITE CLOSURE REPORT 05-JUN-2009 \*\*Note: Many records provided by the department have a truncated [Doc Name Title] field.

**Doc Submitted Date:** 06/05/2009  
**Document ID URL:** http://www2.des.state.nh.us/IISProxy/IISProxy.dll?ContentId=4178215

**Doc Type:** CORRESPONDENCE-FROM  
**Doc Name Title:** CERTIFICATE OF NO FURTHER ACTION AND RESPONSE TO SITE CLOSURE REPORT PREPARED BY SOVEREIGN CONSULTING INC DATED JUNE 5 2009 \*\*Note: Many records provided by the department have a truncated [Doc Name Title] field.

**Doc Submitted Date:** 04/13/2010  
**Document ID URL:** http://www2.des.state.nh.us/IISProxy/IISProxy.dll?ContentId=4233453

**Project Activity Details**

**Activity No:** 135387  
**Submittal Date:** 04/28/2008  
**Submittal Desc:** Additional Information Received  
**Action Date:** 06/11/2008  
**Action Desc:** Technical Report Approved  
**Comments:**

**Project Activity Documents Details**

**Doc Type:** PERMIT INFORMATION  
**Doc Name Title:** NOTIFICATION OF OWNERSHIP CHANGE 25-APR-2008 \*\*Note: Many records provided by the department have a truncated [Doc Name Title] field.

**Doc Submitted Date:** 04/28/2008  
**Document ID URL:** http://www2.des.state.nh.us/IISProxy/IISProxy.dll?ContentId=4080037

**Project Activity Details**

**Activity No:** 144126  
**Submittal Date:** 01/22/2009  
**Submittal Desc:** Additional Information Received  
**Action Date:** 06/11/2009  
**Action Desc:** Technical Report Approved  
**Comments:**

**Project Activity Documents Details**

<b>Map Key</b>	<b>Number of Records</b>	<b>Direction</b>	<b>Distance (mi/ft)</b>	<b>Elev/Diff (ft)</b>	<b>Site</b>	<b>DB</b>
----------------	--------------------------	------------------	-------------------------	-----------------------	-------------	-----------

**Doc Type:** PERMIT INFORMATION  
**Doc Name Title:** GWP-200210085-D-001 DISCHARGE AND RELEASE OF NOTICE OF GMP 21-JAN-2009 \*\*Note: Many records provided by the department have a truncated [Doc Name Title] field.  
**Doc Submitted Date:** 01/22/2009  
**Document ID URL:** http://www2.des.state.nh.us/IISProxy/IISProxy.dll?ContentId=4157913

**Project Activity Details**

**Activity No:** 151004  
**Submittal Date:**  
**Submittal Desc:**  
**Action Date:** 09/09/2009  
**Action Desc:** Cost Recovery Bill Sent  
**Comments:**

**Project Activity Documents Details**

**Doc Type:** CORRESPONDENCE  
**Doc Name Title:** COST RECOVERY INVOICE \*\*Note: Many records provided by the department have a truncated [Doc Name Title] field.  
**Doc Submitted Date:** 09/09/2009  
**Document ID URL:** http://www2.des.state.nh.us/IISProxy/IISProxy.dll?ContentId=4191507

**Project Activity Details**

**Activity No:** 153773  
**Submittal Date:** 12/22/2009  
**Submittal Desc:** Cost Recovery Payment Received  
**Action Date:** 04/16/2010  
**Action Desc:** Regulatory Action Compl.-DES File Closed  
**Comments:** CLOSED

**Project Activity Details**

**Activity No:** 87768  
**Submittal Date:** 05/03/2004  
**Submittal Desc:** Site Investigation Report Received  
**Action Date:** 07/26/2004  
**Action Desc:** Additional Information Requested  
**Comments:**

**Project Activity Documents Details**

**Doc Type:** CORRESPONDENCE  
**Doc Name Title:** RESPONSE TO: LEVEL 1 SITE INVESTIGATION PREPARED BY ENVIROTRAC LTD. DATED APRIL 30 2004 BY J DOMKE \*\*Note: Many records provided by the department have a truncated [Doc Name Title] field.  
**Doc Submitted Date:** 08/04/2004  
**Document ID URL:** http://www2.des.state.nh.us/IISProxy/IISProxy.dll?ContentId=3842982

**Doc Type:** REPORT TO DES  
**Doc Name Title:** LEVEL 1 SITE INVESTIGATION REPORT 30-APR-2004 \*\*Note: Many records provided by the department have a truncated [Doc Name Title] field.  
**Doc Submitted Date:** 05/03/2004  
**Document ID URL:** http://www2.des.state.nh.us/IISProxy/IISProxy.dll?ContentId=4481525

**Project Activity Details**

**Activity No:** 112318  
**Submittal Date:** 06/01/2006  
**Submittal Desc:** Non-Permit GW Monitoring Result Received  
**Action Date:** 09/14/2006  
**Action Desc:** Technical Report Approved

<i>Map Key</i>	<i>Number of Records</i>	<i>Direction</i>	<i>Distance (mi/ft)</i>	<i>Elev/Diff (ft)</i>	<i>Site</i>	<i>DB</i>
----------------	--------------------------	------------------	-------------------------	-----------------------	-------------	-----------

*Comments:*

**Project Activity Documents Details**

**Doc Type:** MONITORING NONPERMIT  
**Doc Name Title:** GROUNDWATER SAMPLING RESULTS REPORT 31-MAY-2006 \*\*Note: Many records provided by the department have a truncated [Doc Name Title] field.  
**Doc Submitted Date:** 06/01/2006  
**Document ID URL:** http://www2.des.state.nh.us/IISProxy/IISProxy.dll?ContentId=3976878

**Project Activity Details**

**Activity No:** 135489  
**Submittal Date:** 05/08/2008  
**Submittal Desc:** Permit Related GW Data Submittal  
**Action Date:** 06/11/2008  
**Action Desc:** Technical Report Approved  
**Comments:**

**Project Activity Documents Details**

**Doc Type:** PERMIT INFORMATION  
**Doc Name Title:** GWP-200210085-D-001 APRIL 2008 GROUNDWATER MONITORING REPORT 08-MAY-2008 \*\*Note: Many records provided by the department have a truncated [Doc Name Title] field.  
**Doc Submitted Date:** 05/08/2008  
**Document ID URL:** http://www2.des.state.nh.us/IISProxy/IISProxy.dll?ContentId=4083969

**Doc Type:** CORRESPONDENCE-FROM  
**Doc Name Title:** E-MAIL RESPONSE APRIL 2008 GROUNDWATER MONITORING REPORT; EDB ANALYSIS NO LONGER REQUIRED \*\*Note: Many records provided by the department have a truncated [Doc Name Title] field.  
**Doc Submitted Date:** 06/12/2008  
**Document ID URL:** http://www2.des.state.nh.us/IISProxy/IISProxy.dll?ContentId=4098520

**Project Activity Details**

**Activity No:** 147810  
**Submittal Date:** 05/26/2009  
**Submittal Desc:** Permit Related GW Data Submittal  
**Action Date:** 06/11/2009  
**Action Desc:** Technical Report Approved  
**Comments:**

**Project Activity Documents Details**

**Doc Type:** PERMIT INFORMATION  
**Doc Name Title:** GWP-200210085-D-001 NOTIFICATION OF RECORDATION OF DISCHARGE AND RELEASE OF GMP 09-JAN-2009 \*\*Note: Many records provided by the department have a truncated [Doc Name Title] field.  
**Doc Submitted Date:** 05/26/2009  
**Document ID URL:** http://www2.des.state.nh.us/IISProxy/IISProxy.dll?ContentId=4177338

**Project Activity Details**

**Activity No:** 101295  
**Submittal Date:** 06/27/2005  
**Submittal Desc:** Additional Information Received  
**Action Date:** 11/02/2005  
**Action Desc:** Additional Information Requested  
**Comments:**

**Project Activity Documents Details**

<b>Map Key</b>	<b>Number of Records</b>	<b>Direction</b>	<b>Distance (mi/ft)</b>	<b>Elev/Diff (ft)</b>	<b>Site</b>	<b>DB</b>
----------------	--------------------------	------------------	-------------------------	-----------------------	-------------	-----------

**Doc Type:** CORRESPONDENCE  
**Doc Name Title:** REFERENCE SOIL EXCAVATION COMPLETION REPORT DATED JUNE 27 2005.  
**Doc Submitted Date:** 11/02/2005  
**Document ID URL:** http://www2.des.state.nh.us/IISProxy/IISProxy.dll?ContentId=3943017

**Doc Type:** REPORT  
**Doc Name Title:** SOIL EXCAVATION COMPLETION REPORT BY ENVIROTRAC 24-JUN-05 \*\*Note: Many records provided by the department have a truncated [Doc Name Title] field.  
**Doc Submitted Date:** 06/27/2005  
**Document ID URL:** http://www2.des.state.nh.us/IISProxy/IISProxy.dll?ContentId=3914735

**Project Activity Details**

**Activity No:** 142360  
**Submittal Date:** 11/25/2008  
**Submittal Desc:** Annual Report Received  
**Action Date:** 12/22/2008  
**Action Desc:** Additional Information Requested  
**Comments:**

**Project Activity Documents Details**

**Doc Type:** PERMIT INFORMATION  
**Doc Name Title:** GWP-200210085-D-001 ANNUAL SITE STATUS UPDATE REPORT 25-NOV-2008 \*\*Note: Many records provided by the department have a truncated [Doc Name Title] field.  
**Doc Submitted Date:** 11/25/2008  
**Document ID URL:** http://www2.des.state.nh.us/IISProxy/IISProxy.dll?ContentId=4148475

**Doc Type:** CORRESPONDENCE-FROM  
**Doc Name Title:** INTENT TO CLOSE LETTER \*\*Note: Many records provided by the department have a truncated [Doc Name Title] field.  
**Doc Submitted Date:** 12/19/2008  
**Document ID URL:** http://www2.des.state.nh.us/IISProxy/IISProxy.dll?ContentId=4157185

**Project Activity Details**

**Activity No:** 83582  
**Submittal Date:** 09/29/2003  
**Submittal Desc:** Initial Response Report  
**Action Date:** 12/03/2003  
**Action Desc:** Report Does Not Meet Or-600 Requirement  
**Comments:**

**Project Activity Documents Details**

**Doc Type:** REPORT TO DES  
**Doc Name Title:** INITIAL RESPONSE ACTION REPORT 24-SEP-2003 \*\*Note: Many records provided by the department have a truncated [Doc Name Title] field.  
**Doc Submitted Date:** 09/29/2003  
**Document ID URL:** http://www2.des.state.nh.us/IISProxy/IISProxy.dll?ContentId=4481526

**Project Activity Details**

**Activity No:** 93378  
**Submittal Date:** 10/14/2004  
**Submittal Desc:** Additional Information Received  
**Action Date:** 11/17/2004  
**Action Desc:** Technical Report Approved  
**Comments:**

**Project Activity Documents Details**

Map Key	Number of Records	Direction	Distance (mi/ft)	Elev/Diff (ft)	Site	DB
---------	-------------------	-----------	------------------	----------------	------	----

<b>Doc Type:</b>	SITE PLAN
<b>Doc Name Title:</b>	Site Plans From Soil Excavation Plan Dated 10/13/04 **Note: Many records provided by the department have a truncated [Doc Name Title] field.
<b>Doc Submitted Date:</b>	10/14/2004
<b>Document ID URL:</b>	http://www2.des.state.nh.us/IISProxy/IISProxy.dll?ContentId=3860445
<b>Doc Type:</b>	REPORT
<b>Doc Name Title:</b>	Soil Excavation Plan Dated 10/13/04 **Note: Many records provided by the department have a truncated [Doc Name Title] field.
<b>Doc Submitted Date:</b>	10/14/2004
<b>Document ID URL:</b>	http://www2.des.state.nh.us/IISProxy/IISProxy.dll?ContentId=3860443
<b>Doc Type:</b>	MAP
<b>Doc Name Title:</b>	Site Locus Map From Soil Excavation Plan Dated 10/13/04` **Note: Many records provided by the department have a truncated [Doc Name Title] field.
<b>Doc Submitted Date:</b>	10/14/2004
<b>Document ID URL:</b>	http://www2.des.state.nh.us/IISProxy/IISProxy.dll?ContentId=3860444

**Permits Details**

<b>Permit Seq No:</b>	2846	<b>Permit No:</b>	GWP-200210085-D-001
<b>Permit Type:</b>	MANAGEMENT	<b>Application Date:</b>	08/21/2006
<b>Permittee Name:</b>	SHELL OIL PRODUCTS	<b>Issue Date:</b>	03/12/2007
<b>Permittee Addr 1:</b>	1830 SOUTH ROAD	<b>Exp Date:</b>	03/11/2012
<b>Permittee Addr 2:</b>	UNIT 24, PMB 301	<b>Revision Date 1:</b>	
<b>Permittee Town:</b>	WAPPINGERS FALL	<b>Revision Date 2:</b>	
<b>Permittee State:</b>	NY	<b>Revision Date 3:</b>	
<b>Permittee Zip:</b>	12590	<b>Revision Date 4:</b>	

**Permit Submittals Details**

<b>Due Date:</b>	12/15/2007
<b>Received Date:</b>	11/13/2007
<b>Sampling Date:</b>	10/01/2007
<b>Sample Description:</b>	ANNUAL SITE STATUS UPDATE REPORT
<b>Sample Comments:</b>	

<b>Due Date:</b>	06/15/2010
<b>Received Date:</b>	
<b>Sampling Date:</b>	04/01/2007
<b>Sample Description:</b>	
<b>Sample Comments:</b>	

<b>Due Date:</b>	06/15/2011
<b>Received Date:</b>	
<b>Sampling Date:</b>	04/01/2007
<b>Sample Description:</b>	
<b>Sample Comments:</b>	

<b>Due Date:</b>	06/15/2008
<b>Received Date:</b>	05/08/2008
<b>Sampling Date:</b>	04/01/2007
<b>Sample Description:</b>	APRIL 2008 GW MONITORING REPORT
<b>Sample Comments:</b>	

<b>Due Date:</b>	06/15/2007
<b>Received Date:</b>	05/15/2007
<b>Sampling Date:</b>	04/01/2007
<b>Sample Description:</b>	APRIL 2007 GW MONITORING REPORT
<b>Sample Comments:</b>	

<b>Due Date:</b>	06/15/2009
<b>Received Date:</b>	
<b>Sampling Date:</b>	04/01/2007
<b>Sample Description:</b>	
<b>Sample Comments:</b>	



Map Key	Number of Records	Direction	Distance (mi/ft)	Elev/Diff (ft)	Site	DB
<b>Due Date:</b>		12/15/2010				
<b>Received Date:</b>						
<b>Sampling Date:</b>		10/01/2007				
<b>Sample Description:</b>		ANNUAL RPT				
<b>Sample Comments:</b>						
<b>Due Date:</b>		12/12/2011				
<b>Received Date:</b>						
<b>Sampling Date:</b>						
<b>Sample Description:</b>		PERMIT RENEWAL				
<b>Sample Comments:</b>						
<b>Due Date:</b>		06/12/2007				
<b>Received Date:</b>		04/25/2007				
<b>Sampling Date:</b>						
<b>Sample Description:</b>		RECORDED NOTICE BK3513 PG0273				
<b>Sample Comments:</b>						
<b>Due Date:</b>		12/15/2008				
<b>Received Date:</b>		11/25/2008				
<b>Sampling Date:</b>		10/01/2007				
<b>Sample Description:</b>		ANNUAL SITE STATUS UPDATE REPORT				
<b>Sample Comments:</b>						
<b>Due Date:</b>		12/15/2009				
<b>Received Date:</b>						
<b>Sampling Date:</b>		10/01/2007				
<b>Sample Description:</b>		ANNUAL RPT				
<b>Sample Comments:</b>						
<b>Due Date:</b>		12/15/2011				
<b>Received Date:</b>						
<b>Sampling Date:</b>		10/01/2007				
<b>Sample Description:</b>		ANNUAL RPT				
<b>Sample Comments:</b>						

**Owners**

<b>Owner Company:</b>	GREATER DOVER CHAMBER OF COMMERCE	<b>Owner Address 2:</b>	
<b>Owner Title:</b>		<b>Owner City:</b>	DOVER
<b>Owner First Name:</b>		<b>Owner State:</b>	NH
<b>Owner Last Name:</b>		<b>Owner Zip:</b>	03820
<b>Owner Address 1:</b>	229 CENTRAL AVENUE	<b>Owner Phone:</b>	

**OneStop Data Mapper - Remediation Sites**

<b>Master ID:</b>	49600	<b>Town:</b>	DOVER
<b>Project No:</b>	12387	<b>Staff:</b>	CLOSED
<b>Project Type:</b>	SITEEVAL	<b>Latitude:</b>	43.200756
<b>Site Name:</b>	UNICEL PROPERTY	<b>Longitude:</b>	-70.875914
<b>Site Address:</b>	550 CENTRAL AVENUE	<b>Collect Method:</b>	
<b>Workload Priority:</b>	Low priority.	<b>GIS Type:</b>	PROJECT
<b>Geometry:</b>			
<b>Risk:</b>	No sources, no ambient groundwater quality standard violations onsite.		
<b>Onestop Link:</b>	<a href="http://www4.des.state.nh.us/DESONestop/PRSDetail.aspx?ID=0012387&amp;Type=PRS">http://www4.des.state.nh.us/DESONestop/PRSDetail.aspx?ID=0012387&amp;Type=PRS</a>		

[47](#) 1 of 1 SW 0.47 / 2,470.22 71.62 / -12 BRATTER PROPERTY 555 CENTRAL AVE DOVER NH LST

Site No: 201310035  
 Site Name: BRATTER PROPERTY

**Projects Details**

Map Key	Number of Records	Direction	Distance (mi/ft)	Elev/Diff (ft)	Site	DB
---------	-------------------	-----------	------------------	----------------	------	----

<b>Project No:</b>	31746				<b>Resp Party Company:</b>	MYLES BRATTER
<b>Discovery Date:</b>	09/13/2013				<b>Resp Party Addr 1:</b>	177 BARTLETT STREET
<b>Eligible:</b>	ELIGIBLE				<b>Resp Party Addr 2:</b>	
<b>Elig Determine on:</b>	11/12/2013				<b>Resp Party Town:</b>	PORTSMOUTH
<b>MTBE:</b>	No				<b>Resp Party State:</b>	NH
<b>Brownfield:</b>	No				<b>Resp Party Zip:</b>	03801
<b>Wellhead Prot Area:</b>	No				<b>Resp Party Phone:</b>	
<b>Assigned to:</b>	CLOSED					
<b>Project Type:</b>	On-premise Use Facility Containing Fuel Oil					
<b>Risk Level:</b>	NO SOURCES/NO AGQS VIO'S FROM ONSITE					
<b>Facility ID:</b>						
<b>OPUF Type:</b>						
<b>Project Name:</b>						
<b>Project Manager:</b>						
<b>Resp Party First Name:</b>						
<b>Resp Party Last Name:</b>						
<b>Resp Party Title:</b>						

**Project Activity Details**

<b>Activity No:</b>	202266
<b>Submittal Date:</b>	10/03/2013
<b>Submittal Desc:</b>	Change Order
<b>Action Date:</b>	10/18/2013
<b>Action Desc:</b>	Change Order Approved
<b>Comments:</b>	

**Project Activity Documents Details**

<b>Doc Type:</b>	WORKSCOPE/BUDGET
<b>Doc Name Title:</b>	APPROVED CHANGE ORDER AUTHORIZATION FOR REMOVAL OF IMPACTED MATERIAL FROM BASEMENT + WOODEN RAMP REPLACEMENT **Note: Many records provided by the department have a truncated [Doc Name Title] field.
<b>Doc Submitted Date:</b>	10/18/2013
<b>Document ID URL:</b>	<a href="http://www2.des.state.nh.us/IISProxy/IISProxy.dll?ContentId=4475109">http://www2.des.state.nh.us/IISProxy/IISProxy.dll?ContentId=4475109</a>

**Project Activity Details**

<b>Activity No:</b>	204345
<b>Submittal Date:</b>	01/07/2014
<b>Submittal Desc:</b>	Fund Reimbursement Request Received
<b>Action Date:</b>	01/23/2014
<b>Action Desc:</b>	Fund Reimbursement Request Approved
<b>Comments:</b>	APPROVED BY DES

**Project Activity Documents Details**

<b>Doc Type:</b>	REIMBURSEMENT
<b>Doc Name Title:</b>	NOTICE OF REIMBURSEMENT NO. 1 **Note: Many records provided by the department have a truncated [Doc Name Title] field.
<b>Doc Submitted Date:</b>	01/23/2014
<b>Document ID URL:</b>	<a href="http://www2.des.state.nh.us/IISProxy/IISProxy.dll?ContentId=4482236">http://www2.des.state.nh.us/IISProxy/IISProxy.dll?ContentId=4482236</a>
<b>Doc Type:</b>	REIMBURSEMENT
<b>Doc Name Title:</b>	REQ. NO. 1 **Note: Many records provided by the department have a truncated [Doc Name Title] field.
<b>Doc Submitted Date:</b>	01/13/2014
<b>Document ID URL:</b>	<a href="http://www2.des.state.nh.us/IISProxy/IISProxy.dll?ContentId=4481417">http://www2.des.state.nh.us/IISProxy/IISProxy.dll?ContentId=4481417</a>

**Project Activity Details**

<b>Activity No:</b>	211426
<b>Submittal Date:</b>	09/02/2014

<b>Map Key</b>	<b>Number of Records</b>	<b>Direction</b>	<b>Distance (mi/ft)</b>	<b>Elev/Diff (ft)</b>	<b>Site</b>	<b>DB</b>
<b>Submittal Desc:</b>		Non-Permit GW Monitoring Result Received				
<b>Action Date:</b>		10/30/2014				
<b>Action Desc:</b>		Regulatory Action Compl.-DES File Closed				
<b>Comments:</b>		CNFA SENT; NO EXCEEDENCES IN FILTERED SAMPLE.				

**Project Activity Documents Details**

**Doc Type:** CORRESPONDENCE-FROM  
**Doc Name Title:** CERTIFICATE OF NO FURTHER ACTION \*\*Note: Many records provided by the department have a truncated [Doc Name Title] field.  
**Doc Submitted Date:** 10/30/2014  
**Document ID URL:** http://www2.des.state.nh.us/IISProxy/IISProxy.dll?ContentId=4521420

**Doc Type:** MONITORING NONPERMIT  
**Doc Name Title:** SUMMER 2014 DATA SUBMITTAL 02-SEP-2014 \*\*Note: Many records provided by the department have a truncated [Doc Name Title] field.  
**Doc Submitted Date:** 09/02/2014  
**Document ID URL:** http://www2.des.state.nh.us/IISProxy/IISProxy.dll?ContentId=4511049

**Project Activity Details**

**Activity No:** 202264  
**Submittal Date:** 09/13/2013  
**Submittal Desc:** Discharge of a Regulated Substance  
**Action Date:** 09/13/2013  
**Action Desc:** Field Site Inspection  
**Comments:** OIL RELEASED FROM 275 GALLON OIL TANK IN BUILDING BASEMENT. CYN HIRED TO CLEAN UP RELEASE. FAN INSTALLED IN WINDOW TO ADRESS INDOOR AIR ISSUES.

**Project Activity Details**

**Activity No:** 202541  
**Submittal Date:** 10/31/2013  
**Submittal Desc:** Fund Eligibility Information Received  
**Action Date:** 11/12/2013  
**Action Desc:** Fund Eligibility Approved  
**Comments:**

**Project Activity Documents Details**

**Doc Type:** REIMBURSEMENT  
**Doc Name Title:** FUND ELIGIBILITY DOCUMENTS 31-OCT-2013 \*\*Note: Many records provided by the department have a truncated [Doc Name Title] field.  
**Doc Submitted Date:** 10/31/2013  
**Document ID URL:** http://www2.des.state.nh.us/IISProxy/IISProxy.dll?ContentId=4475850

**Project Activity Details**

**Activity No:** 209819  
**Submittal Date:** 07/07/2014  
**Submittal Desc:** Work Scope Submitted  
**Action Date:** 07/11/2014  
**Action Desc:** Work Scope Approved  
**Comments:** \$848.30

**Project Activity Documents Details**

**Doc Type:** WORKSCOPE/BUDGET  
**Doc Name Title:** WORK SCOPE AUTHORIZATION FOR SAMPLING SUMP & ANALYSIS \*\*Note: Many records provided by the department have a truncated [Doc Name Title] field.  
**Doc Submitted Date:** 07/07/2014  
**Document ID URL:** http://www2.des.state.nh.us/IISProxy/IISProxy.dll?ContentId=4505935

<i>Map Key</i>	<i>Number of Records</i>	<i>Direction</i>	<i>Distance (mi/ft)</i>	<i>Elev/Diff (ft)</i>	<i>Site</i>	<i>DB</i>
----------------	--------------------------	------------------	-------------------------	-----------------------	-------------	-----------

**Doc Type:** WORKSCOPE/BUDGET  
**Doc Name Title:** APPROVED WORK SCOPE AUTHORIZATION FOR SUMP SAMPLING & ANALYSIS \*\*Note: Many records provided by the department have a truncated [Doc Name Title] field.  
**Doc Submitted Date:** 07/11/2014  
**Document ID URL:** http://www2.des.state.nh.us/IISProxy/IISProxy.dll?ContentId=4506631

**Project Activity Details**

**Activity No:** 213081  
**Submittal Date:** 10/24/2014  
**Submittal Desc:** Fund Reimbursement Request Received  
**Action Date:** 11/25/2014  
**Action Desc:** Fund Reimbursement Request Approved  
**Comments:** APPROVED BY DES

**Project Activity Documents Details**

**Doc Type:** REIMBURSEMENT  
**Doc Name Title:** REIMBURSEMENT REQ. NO. 2 \*\*Note: Many records provided by the department have a truncated [Doc Name Title] field.  
**Doc Submitted Date:** 11/05/2014  
**Document ID URL:** http://www2.des.state.nh.us/IISProxy/IISProxy.dll?ContentId=4520802

**Doc Type:** REIMBURSEMENT  
**Doc Name Title:** NOTICE OF REIMBURSEMENT NO. 2 \*\*Note: Many records provided by the department have a truncated [Doc Name Title] field.  
**Doc Submitted Date:** 11/25/2014  
**Document ID URL:** http://www2.des.state.nh.us/IISProxy/IISProxy.dll?ContentId=4522402

**Project Activity Details**

**Activity No:** 202265  
**Submittal Date:** 09/16/2013  
**Submittal Desc:** Work Scope Submitted  
**Action Date:** 09/17/2013  
**Action Desc:** Work Scope Approved  
**Comments:**

**Project Activity Documents Details**

**Doc Type:** WORKSCOPE/BUDGET  
**Doc Name Title:** APPROVED WORKSCOPE AUTHORIZATION FOR REMOVAL OF OIL IN BASEMENT AND SUB-SLAB INVESTIGATION \*\*Note: Many records provided by the department have a truncated [Doc Name Title] field.  
**Doc Submitted Date:** 09/13/2013  
**Document ID URL:** http://www2.des.state.nh.us/IISProxy/IISProxy.dll?ContentId=4475108

**Project Activity Details**

**Activity No:** 203882  
**Submittal Date:** 12/26/2013  
**Submittal Desc:** Additional Information Received  
**Action Date:** 02/14/2014  
**Action Desc:** Additional Information Requested  
**Comments:** NUMEROUS PAH EXCEEDENCES IN GW FROM UNFILTERED GW SAMPLE IN BASEMENT SUMP. RESAMPLE FOR PAH'S IN 7/14, FILTER PRIOR TO ANALYSIS.

**Project Activity Documents Details**

**Doc Type:** REPORT TO DES  
**Doc Name Title:** SUB-SLAB INVESTIGATION REPORT 26-DEC-2013 \*\*Note: Many records provided by the department have a truncated [Doc Name Title] field.

Map Key	Number of Records	Direction	Distance (mi/ft)	Elev/Diff (ft)	Site	DB
---------	-------------------	-----------	------------------	----------------	------	----

**Doc Submitted Date:** 12/26/2013  
**Document ID URL:** <http://www2.des.state.nh.us/IISProxy/IISProxy.dll?ContentId=4480186>

**Doc Type:** CORRESPONDENCE-FROM  
**Doc Name Title:** RESPONSE TO SUB-SLAB INVESTIGATION REPORT \*\*Note: Many records provided by the department have a truncated [Doc Name Title] field.

**Doc Submitted Date:** 02/14/2014  
**Document ID URL:** <http://www2.des.state.nh.us/IISProxy/IISProxy.dll?ContentId=4485658>

**Incident Details**

<b>Incident Date:</b>	09/13/2013	<b>Alt Water Supply:</b>	NO
<b>Notification Date:</b>	09/13/2013	<b>Bottled Wtr Supplied:</b>	NO
<b>Substance Name:</b>	#2 FUEL OIL	<b>Free Prod Removal:</b>	NO
<b>Spill Origin:</b>	AST OTHER	<b>Indoor Air Trtmnt:</b>	NO
<b>Spill Amount:</b>		<b>POE Water Trtmnt:</b>	NO
<b>Units:</b>	GALLONS	<b>Vapor Abatement:</b>	NO
<b>Staff:</b>	DOMKE		
<b>Comments:</b>	OIL LEAKING FORM 275 IN BASEMENT. TANK IN POOR CONDITION		

**Owners**

**Owner Company:** 177 BARTLETT STREET  
**Owner First Name:** MYLES  
**Owner Last Name:** BRATTER  
**Owner Address 1:**  
**Owner Address 2:**  
**Owner Town:** PORTSMOUTH  
**Owner State:** NH  
**Owner Zip:** 03801  
**Owner Phone:**

**OneStop Data Mapper - Remediation Sites**

<b>Master ID:</b>	68323	<b>GIS Type:</b>	PROJECT
<b>Project No:</b>	31746	<b>Workload:</b>	Low priority.
<b>Project Type:</b>	OPUF	<b>Latitude:</b>	43.20083
<b>Site Name:</b>	BRATTER PROPERTY	<b>Longitude:</b>	-70.875535
<b>Address:</b>	555 CENTRAL AVE	<b>Collect Method:</b>	DESKTOP
<b>Town:</b>	DOVER	<b>Staff:</b>	CLOSED
<b>Geometry:</b>			
<b>Risk:</b>	No sources, no ambient groundwater quality standard violations onsite.		
<b>Onestop Link:</b>	<a href="http://www4.des.state.nh.us/DESONestop/PRSDetail.aspx?ID=0031746&amp;Type=PRS">http://www4.des.state.nh.us/DESONestop/PRSDetail.aspx?ID=0031746&amp;Type=PRS</a>		

<a href="#">48</a>	1 of 2	SW	0.47 / 2,492.15	71.39 / -12	NORTHSIDE SUNOCO 547 CENTRAL AVE DOVER NH	LUST
--------------------	--------	----	--------------------	----------------	-------------------------------------------------	------

**Site No:** 199805063  
**Site Name:** NORTHSIDE SUNOCO

**Projects Details**

<b>Project No:</b>	12113	<b>Resp Party Company:</b>	TDL GAS & FOOD CORP
<b>Discovery Date:</b>	03/29/2002	<b>Resp Party Addr 1:</b>	547 CENTRAL AVE
<b>Eligible:</b>	ELIGIBLE	<b>Resp Party Addr 2:</b>	
<b>Elig Determine on:</b>	04/18/2003	<b>Resp Party Town:</b>	DOVER
<b>MTBE:</b>	Yes	<b>Resp Party State:</b>	NH
<b>Brownfield:</b>	No	<b>Resp Party Zip:</b>	03820
<b>Wellhead Prot Area:</b>	Unknown	<b>Resp Party Phone:</b>	
<b>Assigned to:</b>	STRONDAK		
<b>Project Type:</b>	Leaking Underground Storage Tank		
<b>Risk Level:</b>	HIGH GW CONC./ALTER. WATER AVAILABLE		

<i>Map Key</i>	<i>Number of Records</i>	<i>Direction</i>	<i>Distance (mi/ft)</i>	<i>Elev/Diff (ft)</i>	<i>Site</i>	<i>DB</i>
----------------	--------------------------	------------------	-------------------------	-----------------------	-------------	-----------

**Facility ID:**  
**OPUF Type:**  
**Project Name:**  
**Project Manager:**  
**Resp Party First Name:**  
**Resp Party Last Name:**  
**Resp Party Title:**

**Project Documents Details**

**Doc ID:** 4480453  
**Doc Type:** CORRESPONDENCE  
**Doc Name Title:** CORRESPONDENCE 7/15/02 TO 3/2/05  
**Doc Submitted Date:** 07/15/2002  
**Document ID URL:** <http://www2.des.state.nh.us/IISProxy/IISProxy.dll?ContentId=4480453>

**Doc ID:** 3976927  
**Doc Type:** PERMIT INFORMATION  
**Doc Name Title:** GWP-199805063-D-001 NOTIFICATION OF RECORDATION  
**Doc Submitted Date:** 05/16/2006  
**Document ID URL:** <http://www2.des.state.nh.us/IISProxy/IISProxy.dll?ContentId=3976927>

**Project Activity Details**

**Activity No:** 123226  
**Submittal Date:** 05/02/2007  
**Submittal Desc:** Permit Related GW Data Submittal  
**Action Date:** 05/03/2007  
**Action Desc:** Technical Report Approved  
**Comments:**

**Project Activity Documents Details**

**Doc ID:** 4024446  
**Doc Type:** PERMIT INFORMATION  
**Doc Name Title:** GWP-199805063-D-001 APRIL 2007 GROUNDWATER MONITORING SUBMITTAL 01-MAY-2007 \*\*Note: Many records provided by the department have a truncated [Doc Name Title] field.  
**Doc Submitted Date:** 05/02/2007  
**Document ID URL:** <http://www2.des.state.nh.us/IISProxy/IISProxy.dll?ContentId=4024446>

**Project Activity Details**

**Activity No:** 154160  
**Submittal Date:** 12/31/2009  
**Submittal Desc:** Fund Reimbursement Request Received  
**Action Date:** 02/22/2010  
**Action Desc:** Fund Reimbursement Request Approved  
**Comments:** APPROVED BY DES

**Project Activity Documents Details**

**Doc ID:** 4217192  
**Doc Type:** REIMBURSEMENT  
**Doc Name Title:** NOTICE OF REIMBURSEMENT NO. 23 \*\*Note: Many records provided by the department have a truncated [Doc Name Title] field.  
**Doc Submitted Date:** 02/18/2010  
**Document ID URL:** <http://www2.des.state.nh.us/IISProxy/IISProxy.dll?ContentId=4217192>

**Doc ID:** 4204996  
**Doc Type:** REIMBURSEMENT  
**Doc Name Title:** REQ. NO. 23 29-DEC-2009 \*\*Note: Many records provided by the department have a truncated [Doc Name Title] field.  
**Doc Submitted Date:** 12/31/2009

<b>Map Key</b>	<b>Number of Records</b>	<b>Direction</b>	<b>Distance (mi/ft)</b>	<b>Elev/Diff (ft)</b>	<b>Site</b>	<b>DB</b>
----------------	--------------------------	------------------	-------------------------	-----------------------	-------------	-----------

**Document ID URL:** <http://www2.des.state.nh.us/IISProxy/IISProxy.dll?ContentId=4204996>

**Project Activity Details**

**Activity No:** 158172  
**Submittal Date:** 05/18/2010  
**Submittal Desc:** Fund Reimbursement Request Received  
**Action Date:** 05/27/2010  
**Action Desc:** Fund Reimbursement Request Approved  
**Comments:** APPROVED BY DES

**Project Activity Documents Details**

**Doc ID:** 4234893  
**Doc Type:** REIMBURSEMENT  
**Doc Name Title:** REQ. NO. 24 \*\*Note: Many records provided by the department have a truncated [Doc Name Title] field.  
**Doc Submitted Date:** 05/18/2010  
**Document ID URL:** <http://www2.des.state.nh.us/IISProxy/IISProxy.dll?ContentId=4234893>

**Doc ID:** 4235519  
**Doc Type:** REIMBURSEMENT  
**Doc Name Title:** NOTICE OF REIMBURSEMENT NO. 24 \*\*Note: Many records provided by the department have a truncated [Doc Name Title] field.  
**Doc Submitted Date:** 05/26/2010  
**Document ID URL:** <http://www2.des.state.nh.us/IISProxy/IISProxy.dll?ContentId=4235519>

**Project Activity Details**

**Activity No:** 167336  
**Submittal Date:** 01/07/2011  
**Submittal Desc:** Fund Reimbursement Request Received  
**Action Date:** 03/21/2011  
**Action Desc:** Fund Reimbursement Request Approved  
**Comments:** APPROVED BY DES

**Project Activity Documents Details**

**Doc ID:** 4282731  
**Doc Type:** REIMBURSEMENT  
**Doc Name Title:** NOTICE OF REIMBURSEMENT NO. 26 \*\*Note: Many records provided by the department have a truncated [Doc Name Title] field.  
**Doc Submitted Date:** 03/21/2011  
**Document ID URL:** <http://www2.des.state.nh.us/IISProxy/IISProxy.dll?ContentId=4282731>

**Doc ID:** 4281259  
**Doc Type:** REIMBURSEMENT  
**Doc Name Title:** REIMBURSEMENT REQ. NO. 26 \*\*Note: Many records provided by the department have a truncated [Doc Name Title] field.  
**Doc Submitted Date:** 03/11/2011  
**Document ID URL:** <http://www2.des.state.nh.us/IISProxy/IISProxy.dll?ContentId=4281259>

**Project Activity Details**

**Activity No:** 170543  
**Submittal Date:** 06/03/2011  
**Submittal Desc:** Permit Related GW Data Submittal  
**Action Date:** 06/30/2011  
**Action Desc:** Technical Report Approved  
**Comments:** ONE WELL OF THREE MEETS AGQS. MTBE,TBA DETECTED. NO RESPONSE SENT.

**Project Activity Documents Details**



<b>Map Key</b>	<b>Number of Records</b>	<b>Direction</b>	<b>Distance (mi/ft)</b>	<b>Elev/Diff (ft)</b>	<b>Site</b>	<b>DB</b>
<b>Doc ID:</b>		4300468				
<b>Doc Type:</b>		PERMIT INFORMATION				
<b>Doc Name Title:</b>		GWP-199805063-D-002 APRIL 2011 DATA SUBMITTAL REPORT 04-MAY-2011 **Note: Many records provided by the department have a truncated [Doc Name Title] field.				
<b>Doc Submitted Date:</b>		06/03/2011				
<b>Document ID URL:</b>		http://www2.des.state.nh.us/IISProxy/IISProxy.dll?ContentId=4300468				

**Project Activity Details**

**Activity No:** 185227  
**Submittal Date:** 07/05/2012  
**Submittal Desc:** Fund Reimbursement Request Received  
**Action Date:** 09/10/2012  
**Action Desc:** Fund Reimbursement Request Approved  
**Comments:** APPROVED BY DES

**Project Activity Documents Details**

**Doc ID:** 4409860  
**Doc Type:** REIMBURSEMENT  
**Doc Name Title:** NOTICE OF REIMBURSEMENT NO. 28 \*\*Note: Many records provided by the department have a truncated [Doc Name Title] field.  
**Doc Submitted Date:** 09/10/2012  
**Document ID URL:** http://www2.des.state.nh.us/IISProxy/IISProxy.dll?ContentId=4409860

**Doc ID:** 4392039  
**Doc Type:** REIMBURSEMENT  
**Doc Name Title:** REIMBURSEMENT REQ. NO. 28 \*\*Note: Many records provided by the department have a truncated [Doc Name Title] field.  
**Doc Submitted Date:** 07/05/2012  
**Document ID URL:** http://www2.des.state.nh.us/IISProxy/IISProxy.dll?ContentId=4392039

**Project Activity Details**

**Activity No:** 105225  
**Submittal Date:** 11/11/2005  
**Submittal Desc:** Non-Permit GW Monitoring Result Received  
**Action Date:** 12/09/2005  
**Action Desc:** Groundwater Permit Requested  
**Comments:**

**Project Activity Documents Details**

**Doc ID:** 3943441  
**Doc Type:** MONITORING NONPERMIT  
**Doc Name Title:** GMZ DELINEATION AND JUNE 2005 GROUNDWATER MONITORING REPORT ADDENDUM 04-NOV-2005 \*\*Note: Many records provided by the department have a truncated [Doc Name Title] field.  
**Doc Submitted Date:** 11/11/2005  
**Document ID URL:** http://www2.des.state.nh.us/IISProxy/IISProxy.dll?ContentId=3943441

**Doc ID:** 3947079  
**Doc Type:** CORRESPONDENCE  
**Doc Name Title:** RESPONSE TO GROUNDWATER MANAGEMENT ZONE DELINEATION ADDENDUM PREPARED BY ACADIA ENVIRONMENTAL TECHNOLOGY DATED NOVEMBER 4 2005 \*\*Note: Many records provided by the department have a truncated [Doc Name Title] field.  
**Doc Submitted Date:** 12/09/2005  
**Document ID URL:** http://www2.des.state.nh.us/IISProxy/IISProxy.dll?ContentId=3947079

**Project Activity Details**

**Activity No:** 118789  
**Submittal Date:** 12/18/2006  
**Submittal Desc:** Fund Reimbursement Request Received

<b>Map Key</b>	<b>Number of Records</b>	<b>Direction</b>	<b>Distance (mi/ft)</b>	<b>Elev/Diff (ft)</b>	<b>Site</b>	<b>DB</b>
<b>Action Date:</b>		03/12/2007				
<b>Action Desc:</b>		Fund Reimbursement Request Approved				
<b>Comments:</b>						

**Project Activity Documents Details**

**Doc ID:** 4016807  
**Doc Type:** REIMBURSEMENT  
**Doc Name Title:** NOTICE OF REIMBURSEMENT NO. 16 \*\*Note: Many records provided by the department have a truncated [Doc Name Title] field.  
**Doc Submitted Date:** 03/12/2007  
**Document ID URL:** http://www2.des.state.nh.us/IISProxy/IISProxy.dll?ContentId=4016807

**Project Activity Details**

**Activity No:** 120564  
**Submittal Date:** 02/02/2007  
**Submittal Desc:** Fund Reimbursement Request Received  
**Action Date:** 04/30/2007  
**Action Desc:** Fund Reimbursement Request Approved  
**Comments:**

**Project Activity Documents Details**

**Doc ID:** 4023959  
**Doc Type:** REIMBURSEMENT  
**Doc Name Title:** NOTICE OF REIMBURSEMENT NO. 17 \*\*Note: Many records provided by the department have a truncated [Doc Name Title] field.  
**Doc Submitted Date:** 05/01/2007  
**Document ID URL:** http://www2.des.state.nh.us/IISProxy/IISProxy.dll?ContentId=4023959

**Project Activity Details**

**Activity No:** 147951  
**Submittal Date:** 06/01/2009  
**Submittal Desc:** Fund Reimbursement Request Received  
**Action Date:** 06/22/2009  
**Action Desc:** Fund Reimbursement Request Approved  
**Comments:**

**Project Activity Documents Details**

**Doc ID:** 4203211  
**Doc Type:** REIMBURSEMENT  
**Doc Name Title:** REQ. NO. 22 27-MAY-09 \*\*Note: Many records provided by the department have a truncated [Doc Name Title] field.  
**Doc Submitted Date:** 06/01/2009  
**Document ID URL:** http://www2.des.state.nh.us/IISProxy/IISProxy.dll?ContentId=4203211

**Doc ID:** 4180239  
**Doc Type:** REIMBURSEMENT  
**Doc Name Title:** NOTICE OF REIMBURSEMENT NO. 22 \*\*Note: Many records provided by the department have a truncated [Doc Name Title] field.  
**Doc Submitted Date:** 06/22/2009  
**Document ID URL:** http://www2.des.state.nh.us/IISProxy/IISProxy.dll?ContentId=4180239

**Project Activity Details**

**Activity No:** 178522  
**Submittal Date:** 01/04/2012  
**Submittal Desc:** Permit Related GW Data Submittal  
**Action Date:** 01/19/2012

<b>Map Key</b>	<b>Number of Records</b>	<b>Direction</b>	<b>Distance (mi/ft)</b>	<b>Elev/Diff (ft)</b>	<b>Site</b>	<b>DB</b>
----------------	--------------------------	------------------	-------------------------	-----------------------	-------------	-----------

**Action Desc:** Technical Report Approved  
**Comments:** AGQS VIOLATIONS IN ALL THREE WELLS, MTBE, TBA HIGHEST. NO RESPONSE SENT.

**Project Activity Documents Details**

**Doc ID:** 4341315  
**Doc Type:** PERMIT INFORMATION  
**Doc Name Title:** GWP-199805063-D-002 SEPTEMBER 2011 DATA SUBMITTAL 15-NOV-2011 \*\*Note: Many records provided by the department have a truncated [Doc Name Title] field.  
**Doc Submitted Date:** 01/04/2012  
**Document ID URL:** http://www2.des.state.nh.us/IISProxy/IISProxy.dll?ContentId=4341315

**Project Activity Details**

**Activity No:** 228108  
**Submittal Date:** 11/12/2015  
**Submittal Desc:** Work Scope Submitted  
**Action Date:** 11/16/2015  
**Action Desc:** Work Scope Approved  
**Comments:**

**Project Activity Documents Details**

**Doc ID:** 4579010  
**Doc Type:** WORKSCOPE/BUDGET  
**Doc Name Title:** APPROVED WORK SCOPE AUTHORIZATION FOR INSTALLATION OF 5 WELLS + SAMPLING & ANALYSIS + REPORTING \*\*Note: Many records provided by the department have a truncated [Doc Name Title] field.  
**Doc Submitted Date:** 11/16/2015  
**Document ID URL:** http://www2.des.state.nh.us/IISProxy/IISProxy.dll?ContentId=4579010

**Project Activity Details**

**Activity No:** 234178  
**Submittal Date:** 05/23/2016  
**Submittal Desc:** Work Scope Submitted  
**Action Date:** 05/31/2016  
**Action Desc:** Work Scope Approved  
**Comments:** INCLUDES: DEED RECORDATION, SAMPLING & DATA TRANSMITTAL (IN MAY & NOV EACH YEAR), PERIODIC REPORTS (IN JAN 2017, 2019 & 2021), AND LAB ANALYSIS.

**Project Activity Documents Details**

**Doc ID:** 4606098  
**Doc Type:** WORKSCOPE/BUDGET  
**Doc Name Title:** APPROVED WORK SCOPE AUTHORIZATION FOR 2016 - 2021 SAMPLING & ANALYSIS + REPORTING + DEED RECORDATION \*\*Note: Many records provided by the department have a truncated [Doc Name Title] field.  
**Doc Submitted Date:** 05/31/2016  
**Document ID URL:** http://www2.des.state.nh.us/IISProxy/IISProxy.dll?ContentId=4606098

**Project Activity Details**

**Activity No:** 252583  
**Submittal Date:** 12/21/2017  
**Submittal Desc:** Fund Reimbursement Request Received  
**Action Date:** 01/04/2018  
**Action Desc:** Fund Reimbursement Request Approved  
**Comments:** APPROVED BY DES

**Project Activity Documents Details**

**Doc ID:** 4688845

<i>Map Key</i>	<i>Number of Records</i>	<i>Direction</i>	<i>Distance (mi/ft)</i>	<i>Elev/Diff (ft)</i>	<i>Site</i>	<i>DB</i>
<b>Doc Type:</b>		REIMBURSEMENT				
<b>Doc Name Title:</b>		REIMBURSEMENT REQ. NO. 43 **Note: Many records provided by the department have a truncated [Doc Name Title] field.				
<b>Doc Submitted Date:</b>		12/26/2017				
<b>Document ID URL:</b>		<a href="http://www2.des.state.nh.us/IISProxy/IISProxy.dll?ContentId=4688845">http://www2.des.state.nh.us/IISProxy/IISProxy.dll?ContentId=4688845</a>				
<b>Doc ID:</b>		4690385				
<b>Doc Type:</b>		REIMBURSEMENT				
<b>Doc Name Title:</b>		NOTICE OF REIMBURSEMENT NO. 43 **Note: Many records provided by the department have a truncated [Doc Name Title] field.				
<b>Doc Submitted Date:</b>		01/04/2018				
<b>Document ID URL:</b>		<a href="http://www2.des.state.nh.us/IISProxy/IISProxy.dll?ContentId=4690385">http://www2.des.state.nh.us/IISProxy/IISProxy.dll?ContentId=4690385</a>				

**Project Activity Details**

**Activity No:** 258088  
**Submittal Date:** 06/04/2018  
**Submittal Desc:** Permit Related GW Data Submittal  
**Action Date:** 09/28/2018  
**Action Desc:** Technical Report Approved  
**Comments:** ETHERS CONTINUE >AGQS, SLOW PROGRESS

**Project Activity Documents Details**

**Doc ID:** 4715245  
**Doc Type:** PERMIT INFORMATION  
**Doc Name Title:** GWP-199805063-D-003 MAY 2018 DATA TRANSMITTAL 01-JUN-2018 \*\*Note: Many records provided by the department have a truncated [Doc Name Title] field.  
**Doc Submitted Date:** 06/04/2018  
**Document ID URL:** <http://www2.des.state.nh.us/IISProxy/IISProxy.dll?ContentId=4715245>

**Project Activity Details**

**Activity No:** 258829  
**Submittal Date:** 06/29/2018  
**Submittal Desc:** Fund Reimbursement Request Received  
**Action Date:** 07/25/2018  
**Action Desc:** Fund Reimbursement Request Approved  
**Comments:** APPROVED BY DES

**Project Activity Documents Details**

**Doc ID:** 4726433  
**Doc Type:** REIMBURSEMENT  
**Doc Name Title:** NOTICE OF REIMBURSEMENT NO. 44 \*\*Note: Many records provided by the department have a truncated [Doc Name Title] field.  
**Doc Submitted Date:** 07/25/2018  
**Document ID URL:** <http://www2.des.state.nh.us/IISProxy/IISProxy.dll?ContentId=4726433>

**Doc ID:** 4720843  
**Doc Type:** REIMBURSEMENT  
**Doc Name Title:** REIMBURSEMENT REQ. NO. 44 \*\*Note: Many records provided by the department have a truncated [Doc Name Title] field.  
**Doc Submitted Date:** 06/29/2018  
**Document ID URL:** <http://www2.des.state.nh.us/IISProxy/IISProxy.dll?ContentId=4720843>

**Project Activity Details**

**Activity No:** 268914  
**Submittal Date:** 05/21/2019  
**Submittal Desc:** Permit Related GW Data Submittal  
**Action Date:** 05/22/2019  
**Action Desc:** Technical Report Approved

<i>Map Key</i>	<i>Number of Records</i>	<i>Direction</i>	<i>Distance (mi/ft)</i>	<i>Elev/Diff (ft)</i>	<i>Site</i>	<i>DB</i>
----------------	--------------------------	------------------	-------------------------	-----------------------	-------------	-----------

**Comments:** NO LETTER SENT. CONTINUE MONITORING IN ACCORDANCE WITH PERMIT

**Project Activity Documents Details**

**Doc ID:** 4775708  
**Doc Type:** PERMIT INFORMATION  
**Doc Name Title:** GWP-199805063-D-003 MAY 2019 GROUNDWATER MONITORING DATA TRANSMITTAL 21-MAY-2019 \*\*Note: Many records provided by the department have a truncated [Doc Name Title] field.  
**Doc Submitted Date:** 05/21/2019  
**Document ID URL:** http://www2.des.state.nh.us/IISProxy/IISProxy.dll?ContentId=4775708

**Project Activity Details**

**Activity No:** 82141  
**Submittal Date:** 09/15/2003  
**Submittal Desc:** Additional Information Received  
**Action Date:** 09/18/2003  
**Action Desc:** Technical Report Approved  
**Comments:**

**Project Activity Details**

**Activity No:** 95439  
**Submittal Date:** 12/29/2004  
**Submittal Desc:** Non-Permit GW Monitoring Result Received  
**Action Date:** 01/26/2005  
**Action Desc:** Technical Report Approved  
**Comments:**

**Project Activity Documents Details**

**Doc ID:** 3880658  
**Doc Type:** MONITORING NONPERMIT  
**Doc Name Title:** OCTOBER 2004 GROUNDWATER MONITORING BY ACADIA ENVIRONMENTAL 29-DEC-2004 \*\*Note: Many records provided by the department have a truncated [Doc Name Title] field.  
**Doc Submitted Date:** 12/29/2004  
**Document ID URL:** http://www2.des.state.nh.us/IISProxy/IISProxy.dll?ContentId=3880658

**Project Activity Details**

**Activity No:** 208117  
**Submittal Date:** 05/16/2014  
**Submittal Desc:** Fund Eligibility Information Received  
**Action Date:** 05/21/2014  
**Action Desc:** Fund Eligibility Approved  
**Comments:**

**Project Activity Documents Details**

**Doc ID:** 4498307  
**Doc Type:** REIMBURSEMENT  
**Doc Name Title:** FUND ELIGIBILITY DOCUMENTS 16-MAY-2014 \*\*Note: Many records provided by the department have a truncated [Doc Name Title] field.  
**Doc Submitted Date:** 05/16/2014  
**Document ID URL:** http://www2.des.state.nh.us/IISProxy/IISProxy.dll?ContentId=4498307

**Project Activity Details**

**Activity No:** 213157  
**Submittal Date:** 11/05/2014  
**Submittal Desc:** Fund Reimbursement Request Received

<i>Map Key</i>	<i>Number of Records</i>	<i>Direction</i>	<i>Distance (mi/ft)</i>	<i>Elev/Diff (ft)</i>	<i>Site</i>	<i>DB</i>
<b>Action Date:</b>		11/25/2014				
<b>Action Desc:</b>		Fund Reimbursement Request Approved				
<b>Comments:</b>		APPROVED BY DES				

**Project Activity Documents Details**

**Doc ID:** 4520920  
**Doc Type:** REIMBURSEMENT  
**Doc Name Title:** REIMBURSEMENT REQ. NO. 33 \*\*Note: Many records provided by the department have a truncated [Doc Name Title] field.  
**Doc Submitted Date:** 11/06/2014  
**Document ID URL:** http://www2.des.state.nh.us/IISProxy/IISProxy.dll?ContentId=4520920

**Doc ID:** 4522329  
**Doc Type:** REIMBURSEMENT  
**Doc Name Title:** NOTICE OF REIMBURSEMENT NO. 33 \*\*Note: Many records provided by the department have a truncated [Doc Name Title] field.  
**Doc Submitted Date:** 11/25/2014  
**Document ID URL:** http://www2.des.state.nh.us/IISProxy/IISProxy.dll?ContentId=4522329

**Project Activity Details**

**Activity No:** 230031  
**Submittal Date:** 01/20/2016  
**Submittal Desc:** Permit Related GW Data Submittal  
**Action Date:** 02/22/2016  
**Action Desc:** Technical Report Approved  
**Comments:** PERMIT RENEWAL DUE

**Project Activity Documents Details**

**Doc ID:** 4593477  
**Doc Type:** CORRESPONDENCE-FROM  
**Doc Name Title:** RESPONSE TO MONITORING WELL INSTALLATION & SAMPLING REPORT \*\*Note: Many records provided by the department have a truncated [Doc Name Title] field.  
**Doc Submitted Date:** 02/22/2016  
**Document ID URL:** http://www2.des.state.nh.us/IISProxy/IISProxy.dll?ContentId=4593477

**Doc ID:** 4588451  
**Doc Type:** PERMIT INFORMATION  
**Doc Name Title:** GWP-199805063-D-002 MONITORING WELL INSTALLATION & SAMPLING REPORT 20-JAN-2016 \*\*Note: Many records provided by the department have a truncated [Doc Name Title] field.  
**Doc Submitted Date:** 01/20/2016  
**Document ID URL:** http://www2.des.state.nh.us/IISProxy/IISProxy.dll?ContentId=4588451

**Project Activity Details**

**Activity No:** 231648  
**Submittal Date:** 03/04/2016  
**Submittal Desc:** Fund Reimbursement Request Received  
**Action Date:** 04/14/2016  
**Action Desc:** Fund Reimbursement Request Approved  
**Comments:** APPROVED BY DES

**Project Activity Documents Details**

**Doc ID:** 4594345  
**Doc Type:** REIMBURSEMENT  
**Doc Name Title:** REIMBURSEMENT REQ. NO. 35 \*\*Note: Many records provided by the department have a truncated [Doc Name Title] field.  
**Doc Submitted Date:** 03/07/2016  
**Document ID URL:** http://www2.des.state.nh.us/IISProxy/IISProxy.dll?ContentId=4594345

<b>Map Key</b>	<b>Number of Records</b>	<b>Direction</b>	<b>Distance (mi/ft)</b>	<b>Elev/Diff (ft)</b>	<b>Site</b>	<b>DB</b>
<b>Doc ID:</b>		4597709				
<b>Doc Type:</b>		REIMBURSEMENT				
<b>Doc Name Title:</b>		NOTICE OF REIMBURSEMENT NO. 35 **Note: Many records provided by the department have a truncated [Doc Name Title] field.				
<b>Doc Submitted Date:</b>		04/14/2016				
<b>Document ID URL:</b>		http://www2.des.state.nh.us/IISProxy/IISProxy.dll?ContentId=4597709				

**Project Activity Details**

**Activity No:** 266008  
**Submittal Date:** 02/08/2019  
**Submittal Desc:** Fund Reimbursement Request Received  
**Action Date:** 02/14/2019  
**Action Desc:** Fund Reimbursement Request Approved  
**Comments:** APPROVED BY DES

**Project Activity Documents Details**

**Doc ID:** 4758077  
**Doc Type:** REIMBURSEMENT  
**Doc Name Title:** REQ. NO. 45 \*\*Note: Many records provided by the department have a truncated [Doc Name Title] field.  
**Doc Submitted Date:** 02/08/2019  
**Document ID URL:** http://www2.des.state.nh.us/IISProxy/IISProxy.dll?ContentId=4758077

**Doc ID:** 4758879  
**Doc Type:** REIMBURSEMENT  
**Doc Name Title:** NOTICE OF REIMBURSEMENT NO. 45 \*\*Note: Many records provided by the department have a truncated [Doc Name Title] field.  
**Doc Submitted Date:** 02/14/2019  
**Document ID URL:** http://www2.des.state.nh.us/IISProxy/IISProxy.dll?ContentId=4758879

**Project Activity Details**

**Activity No:** 280859  
**Submittal Date:** 05/20/2020  
**Submittal Desc:** Permit Related GW Data Submittal  
**Action Date:** 06/19/2020  
**Action Desc:** Technical Report Approved  
**Comments:** LETTER SENT; CONTINUE MONITORING IN ACCORDANCE WITH PERMIT. GMP EXPIRING 4/14/2021.

**Project Activity Documents Details**

**Doc ID:** 4852130  
**Doc Type:** CORRESPONDENCE-FROM  
**Doc Name Title:** RESPONSE TO MAY 2020 DATA TRANSMITTAL 19-JUN-2020 \*\*Note: Many records provided by the department have a truncated [Doc Name Title] field.  
**Doc Submitted Date:** 06/19/2020  
**Document ID URL:** http://www2.des.state.nh.us/IISProxy/IISProxy.dll?ContentId=4852130

**Doc ID:** 4847584  
**Doc Type:** PERMIT INFORMATION  
**Doc Name Title:** GWP-199805063-D-003 MAY 2020 GROUNDWATER MONITORING DATA TRANSMITTAL 19-MAY-2020 \*\*Note: Many records provided by the department have a truncated [Doc Name Title] field.  
**Doc Submitted Date:** 05/20/2020  
**Document ID URL:** http://www2.des.state.nh.us/IISProxy/IISProxy.dll?ContentId=4847584

**Project Activity Details**

**Activity No:** 80311  
**Submittal Date:** 05/06/2003  
**Submittal Desc:** Non-Permit GW Monitoring Result Received  
**Action Date:** 07/10/2003  
**Action Desc:** Additional Information Requested



Map Key	Number of Records	Direction	Distance (mi/ft)	Elev/Diff (ft)	Site	DB
---------	-------------------	-----------	------------------	----------------	------	----

Comments:

**Project Activity Documents Details**

**Doc ID:** 4480458  
**Doc Type:** MONITORING NONPERMIT  
**Doc Name Title:** APRIL 2003 GROUNDWATER MONITORING SUBMITTAL 30-APR-03 \*\*Note: Many records provided by the department have a truncated [Doc Name Title] field.  
**Doc Submitted Date:** 05/06/2003  
**Document ID URL:** http://www2.des.state.nh.us/IISProxy/IISProxy.dll?ContentId=4480458

**Project Activity Details**

**Activity No:** 105985  
**Submittal Date:** 12/07/2005  
**Submittal Desc:** Fund Reimbursement Request Received  
**Action Date:** 12/12/2005  
**Action Desc:** Fund Reimbursement Request Approved  
**Comments:**

**Project Activity Documents Details**

**Doc ID:** 3946226  
**Doc Type:** REIMBURSEMENT  
**Doc Name Title:** NOTICE OF REIMBURSEMENT NO. 11 \*\*Note: Many records provided by the department have a truncated [Doc Name Title] field.  
**Doc Submitted Date:** 12/12/2005  
**Document ID URL:** http://www2.des.state.nh.us/IISProxy/IISProxy.dll?ContentId=3946226

**Project Activity Details**

**Activity No:** 107511  
**Submittal Date:** 01/23/2006  
**Submittal Desc:** Fund Reimbursement Request Received  
**Action Date:** 02/23/2006  
**Action Desc:** Fund Reimbursement Request Approved  
**Comments:**

**Project Activity Documents Details**

**Doc ID:** 3955904  
**Doc Type:** REIMBURSEMENT  
**Doc Name Title:** NOTICE OF REIMBURSEMENT NO. 12 \*\*Note: Many records provided by the department have a truncated [Doc Name Title] field.  
**Doc Submitted Date:** 02/23/2006  
**Document ID URL:** http://www2.des.state.nh.us/IISProxy/IISProxy.dll?ContentId=3955904

**Project Activity Details**

**Activity No:** 119636  
**Submittal Date:** 01/11/2007  
**Submittal Desc:** Annual Report Received  
**Action Date:** 01/19/2007  
**Action Desc:** Technical Report Approved  
**Comments:**

**Project Activity Documents Details**

**Doc ID:** 4011237  
**Doc Type:** PERMIT INFORMATION  
**Doc Name Title:** GWP-199805063-D-001 2006 ANNUAL SUMMARY REPORT 29-DEC-2006 \*\*Note: Many records provided by the

<i>Map Key</i>	<i>Number of Records</i>	<i>Direction</i>	<i>Distance (mi/ft)</i>	<i>Elev/Diff (ft)</i>	<i>Site</i>	<i>DB</i>
----------------	--------------------------	------------------	-------------------------	-----------------------	-------------	-----------

department have a truncated [Doc Name Title] field.  
**Doc Submitted Date:** 01/11/2007  
**Document ID URL:** http://www2.des.state.nh.us/IISProxy/IISProxy.dll?ContentId=4011237

**Doc ID:** 4012693  
**Doc Type:** CORRESPONDENCE-FROM  
**Doc Name Title:** RESPONSE TO 2006 ANNUAL REPORT PREPARED BY ACADIA ENVIRONMENTAL TECHNOLOGY DATED DECEMBER 29 2006 \*\*Note: Many records provided by the department have a truncated [Doc Name Title] field.  
**Doc Submitted Date:** 01/19/2007  
**Document ID URL:** http://www2.des.state.nh.us/IISProxy/IISProxy.dll?ContentId=4012693

**Project Activity Details**

**Activity No:** 130258  
**Submittal Date:** 11/19/2007  
**Submittal Desc:** Fund Reimbursement Request Received  
**Action Date:** 03/06/2008  
**Action Desc:** Fund Reimbursement Request Approved  
**Comments:**

**Project Activity Documents Details**

**Doc ID:** 4063981  
**Doc Type:** REIMBURSEMENT  
**Doc Name Title:** NOTICE OF REIMBURSEMENT NO. 19 \*\*Note: Many records provided by the department have a truncated [Doc Name Title] field.  
**Doc Submitted Date:** 03/06/2008  
**Document ID URL:** http://www2.des.state.nh.us/IISProxy/IISProxy.dll?ContentId=4063981

**Project Activity Details**

**Activity No:** 193497  
**Submittal Date:** 02/12/2013  
**Submittal Desc:** Annual Report Received  
**Action Date:** 03/21/2013  
**Action Desc:** Technical Report Approved  
**Comments:** CONTINUE TO MONITOR IN ACCORDANCE WITH PERMIT IF MTBE INCREASES CONTINUE ADD'TL INVESTIGATION MAY BE NEEDED

**Project Activity Documents Details**

**Doc ID:** 4435888  
**Doc Type:** CORRESPONDENCE-FROM  
**Doc Name Title:** E-MAIL RESPONSE TO 2012 PERIODIC SUMMARY REPORT \*\*Note: Many records provided by the department have a truncated [Doc Name Title] field.  
**Doc Submitted Date:** 03/21/2013  
**Document ID URL:** http://www2.des.state.nh.us/IISProxy/IISProxy.dll?ContentId=4435888

**Doc ID:** 4431937  
**Doc Type:** PERMIT INFORMATION  
**Doc Name Title:** GWP-199805063-D-002 2012 PERIODIC SUMMARY REPORT 30-JAN-2013 \*\*Note: Many records provided by the department have a truncated [Doc Name Title] field.  
**Doc Submitted Date:** 02/12/2013  
**Document ID URL:** http://www2.des.state.nh.us/IISProxy/IISProxy.dll?ContentId=4431937

**Project Activity Details**

**Activity No:** 223658  
**Submittal Date:** 06/15/2015  
**Submittal Desc:** Additional Information Received  
**Action Date:** 06/29/2015  
**Action Desc:** Technical Report Approved  
**Comments:**

<b>Map Key</b>	<b>Number of Records</b>	<b>Direction</b>	<b>Distance (mi/ft)</b>	<b>Elev/Diff (ft)</b>	<b>Site</b>	<b>DB</b>
----------------	--------------------------	------------------	-------------------------	-----------------------	-------------	-----------

**Project Activity Documents Details**

**Doc ID:** 4557018  
**Doc Type:** CORRESPONDENCE-TO  
**Doc Name Title:** NOTIFICATION OF CHANGE IN CONSULTANT OF RECORD 15-JUN-2015 \*\*Note: Many records provided by the department have a truncated [Doc Name Title] field.  
**Doc Submitted Date:** 06/15/2015  
**Document ID URL:** http://www2.des.state.nh.us/IISProxy/IISProxy.dll?ContentId=4557018

**Project Activity Details**

**Activity No:** 227903  
**Submittal Date:** 11/05/2015  
**Submittal Desc:** Additional Information Received  
**Action Date:** 11/05/2015  
**Action Desc:** Technical Report Approved  
**Comments:** WELL REPLACEMENT WORK SCOPE DUE

**Project Activity Documents Details**

**Doc ID:** 4578857  
**Doc Type:** CORRESPONDENCE-FROM  
**Doc Name Title:** RESPONSE TO CLOSURE REPORT FOR TANKS 8 & 9 \*\*Note: Many records provided by the department have a truncated [Doc Name Title] field.  
**Doc Submitted Date:** 11/05/2015  
**Document ID URL:** http://www2.des.state.nh.us/IISProxy/IISProxy.dll?ContentId=4578857

**Project Activity Details**

**Activity No:** 246257  
**Submittal Date:** 06/09/2017  
**Submittal Desc:** Permit Related GW Data Submittal  
**Action Date:** 08/22/2017  
**Action Desc:** Technical Report Approved  
**Comments:** RESULTS CONSISTENT

**Project Activity Documents Details**

**Doc ID:** 4660616  
**Doc Type:** PERMIT INFORMATION  
**Doc Name Title:** GWP-199805063-D-003 MAY 2017 DATA TRANSMITTAL 09-JUN-2017 \*\*Note: Many records provided by the department have a truncated [Doc Name Title] field.  
**Doc Submitted Date:** 06/09/2017  
**Document ID URL:** http://www2.des.state.nh.us/IISProxy/IISProxy.dll?ContentId=4660616

**Project Activity Details**

**Activity No:** 276062  
**Submittal Date:** 01/09/2020  
**Submittal Desc:** Permit Related GW Data Submittal  
**Action Date:** 01/17/2020  
**Action Desc:** Technical Report Approved  
**Comments:** NO LETTER SENT; RESULTS CONSISTENT WITH HISTORICAL; CONTINUE MONITORING IN ACCORDANCE WITH PERMIT.

**Project Activity Documents Details**

**Doc ID:** 4823510  
**Doc Type:** PERMIT INFORMATION  
**Doc Name Title:** GWP-199805063-D-003 NOVEMBER 2019 GROUNDWATER MONITORING DATA TRANSMITTAL 09-JAN-2020

<b>Map Key</b>	<b>Number of Records</b>	<b>Direction</b>	<b>Distance (mi/ft)</b>	<b>Elev/Diff (ft)</b>	<b>Site</b>	<b>DB</b>
----------------	--------------------------	------------------	-------------------------	-----------------------	-------------	-----------

\*\*Note: Many records provided by the department have a truncated [Doc Name Title] field.

**Doc Submitted Date:** 01/09/2020  
**Document ID URL:** http://www2.des.state.nh.us/IISProxy/IISProxy.dll?ContentId=4823510

**Project Activity Details**

**Activity No:** 77744  
**Submittal Date:** 04/04/2003  
**Submittal Desc:** Site Investigation Report Received  
**Action Date:** 04/23/2003  
**Action Desc:** Additional Information Requested  
**Comments:**

**Project Activity Documents Details**

**Doc ID:** 4480457  
**Doc Type:** REPORT TO DES  
**Doc Name Title:** SUPPLEMENTAL SITE INVESTIGATION PROGRESS REPORT 2-APR-03 \*\*Note: Many records provided by the department have a truncated [Doc Name Title] field.  
**Doc Submitted Date:** 04/04/2003  
**Document ID URL:** http://www2.des.state.nh.us/IISProxy/IISProxy.dll?ContentId=4480457

**Project Activity Details**

**Activity No:** 81042  
**Submittal Date:** 04/18/2003  
**Submittal Desc:** Fund Reimbursement Request Received  
**Action Date:** 08/06/2003  
**Action Desc:** Fund Reimbursement Request Approved  
**Comments:**

**Project Activity Details**

**Activity No:** 81043  
**Submittal Date:** 04/18/2003  
**Submittal Desc:** Fund Reimbursement Request Received  
**Action Date:** 08/06/2003  
**Action Desc:** Fund Reimbursement Request Approved  
**Comments:**

**Project Activity Details**

**Activity No:** 97804  
**Submittal Date:** 03/02/2005  
**Submittal Desc:** Work Scope Submitted  
**Action Date:** 03/02/2005  
**Action Desc:** Work Scope Approved  
**Comments:**

**Project Activity Details**

**Activity No:** 109272  
**Submittal Date:** 03/07/2006  
**Submittal Desc:** Fund Reimbursement Request Received  
**Action Date:** 04/27/2006  
**Action Desc:** Fund Reimbursement Request Approved  
**Comments:**

**Project Activity Documents Details**

**Doc ID:** 3968010

<b>Map Key</b>	<b>Number of Records</b>	<b>Direction</b>	<b>Distance (mi/ft)</b>	<b>Elev/Diff (ft)</b>	<b>Site</b>	<b>DB</b>
----------------	--------------------------	------------------	-------------------------	-----------------------	-------------	-----------

**Doc Type:** REIMBURSEMENT  
**Doc Name Title:** NOTICE OF REIMBURSEMENT NO. 13 \*\*Note: Many records provided by the department have a truncated [Doc Name Title] field.  
**Doc Submitted Date:** 04/27/2006  
**Document ID URL:** http://www2.des.state.nh.us/IISProxy/IISProxy.dll?ContentId=3968010

**Project Activity Details**

**Activity No:** 110652  
**Submittal Date:** 04/25/2006  
**Submittal Desc:** Permit Related GW Data Submittal  
**Action Date:** 04/27/2006  
**Action Desc:** Technical Report Approved  
**Comments:**

**Project Activity Documents Details**

**Doc ID:** 3967756  
**Doc Type:** PERMIT INFORMATION  
**Doc Name Title:** GWP-199805063-D-001 APRIL 2006 GROUNDWATER MONITORING SUBMITTAL 25-APR-2006 \*\*Note: Many records provided by the department have a truncated [Doc Name Title] field.  
**Doc Submitted Date:** 04/25/2006  
**Document ID URL:** http://www2.des.state.nh.us/IISProxy/IISProxy.dll?ContentId=3967756

**Project Activity Details**

**Activity No:** 111756  
**Submittal Date:** 05/24/2006  
**Submittal Desc:** Fund Reimbursement Request Received  
**Action Date:** 07/27/2006  
**Action Desc:** Fund Reimbursement Request Approved  
**Comments:**

**Project Activity Documents Details**

**Doc ID:** 3986159  
**Doc Type:** REIMBURSEMENT  
**Doc Name Title:** NOTICE OF REIMBURSEMENT NO. 14 \*\*Note: Many records provided by the department have a truncated [Doc Name Title] field.  
**Doc Submitted Date:** 07/31/2006  
**Document ID URL:** http://www2.des.state.nh.us/IISProxy/IISProxy.dll?ContentId=3986159

**Project Activity Details**

**Activity No:** 135448  
**Submittal Date:** 05/07/2008  
**Submittal Desc:** Permit Related GW Data Submittal  
**Action Date:** 05/14/2008  
**Action Desc:** Technical Report Approved  
**Comments:**

**Project Activity Documents Details**

**Doc ID:** 4084327  
**Doc Type:** PERMIT INFORMATION  
**Doc Name Title:** GWP-199805063-D-001 APRIL 2008 DATA SUBMITTAL REPORT 06-MAY-2008 \*\*Note: Many records provided by the department have a truncated [Doc Name Title] field.  
**Doc Submitted Date:** 05/07/2008  
**Document ID URL:** http://www2.des.state.nh.us/IISProxy/IISProxy.dll?ContentId=4084327

**Project Activity Details**

<b>Map Key</b>	<b>Number of Records</b>	<b>Direction</b>	<b>Distance (mi/ft)</b>	<b>Elev/Diff (ft)</b>	<b>Site</b>	<b>DB</b>
----------------	--------------------------	------------------	-------------------------	-----------------------	-------------	-----------

**Activity No:** 143387  
**Submittal Date:** 01/05/2009  
**Submittal Desc:** Fund Reimbursement Request Received  
**Action Date:** 02/26/2009  
**Action Desc:** Fund Reimbursement Request Approved  
**Comments:**

**Project Activity Documents Details**

**Doc ID:** 4218810  
**Doc Type:** REIMBURSEMENT  
**Doc Name Title:** REQ. NO. 21 24-DEC-08 \*\*Note: Many records provided by the department have a truncated [Doc Name Title] field.  
**Doc Submitted Date:** 01/05/2009  
**Document ID URL:** http://www2.des.state.nh.us/IISProxy/IISProxy.dll?ContentId=4218810

**Doc ID:** 4162830  
**Doc Type:** REIMBURSEMENT  
**Doc Name Title:** NOTICE OF REIMBURSEMENT NO. 21 \*\*Note: Many records provided by the department have a truncated [Doc Name Title] field.  
**Doc Submitted Date:** 02/26/2009  
**Document ID URL:** http://www2.des.state.nh.us/IISProxy/IISProxy.dll?ContentId=4162830

**Project Activity Details**

**Activity No:** 147542  
**Submittal Date:** 05/19/2009  
**Submittal Desc:** Permit Related GW Data Submittal  
**Action Date:** 05/29/2009  
**Action Desc:** Technical Report Approved  
**Comments:**

**Project Activity Documents Details**

**Doc ID:** 4177500  
**Doc Type:** CORRESPONDENCE  
**Doc Name Title:** DES RESPONSE TO GWP-199805063-D-001 APRIL 2009 DATA SUBMITTAL REPORT \*\*Note: Many records provided by the department have a truncated [Doc Name Title] field.  
**Doc Submitted Date:** 05/29/2009  
**Document ID URL:** http://www2.des.state.nh.us/IISProxy/IISProxy.dll?ContentId=4177500

**Doc ID:** 4176501  
**Doc Type:** PERMIT INFORMATION  
**Doc Name Title:** GWP-199805063-D-001 APRIL 2009 DATA SUBMITTAL REPORT 16-MAY-2009 \*\*Note: Many records provided by the department have a truncated [Doc Name Title] field.  
**Doc Submitted Date:** 05/19/2009  
**Document ID URL:** http://www2.des.state.nh.us/IISProxy/IISProxy.dll?ContentId=4176501

**Project Activity Details**

**Activity No:** 153917  
**Submittal Date:** 12/24/2009  
**Submittal Desc:** Permit Related GW Data Submittal  
**Action Date:** 12/30/2009  
**Action Desc:** Technical Report Approved  
**Comments:**

**Project Activity Documents Details**

**Doc ID:** 4204025  
**Doc Type:** PERMIT INFORMATION  
**Doc Name Title:** GWP-199805063-D-001 OCTOBER 2009 DATA SUBMITTAL REPORT 07-DEC-2009 \*\*Note: Many records

<b>Map Key</b>	<b>Number of Records</b>	<b>Direction</b>	<b>Distance (mi/ft)</b>	<b>Elev/Diff (ft)</b>	<b>Site</b>	<b>DB</b>
----------------	--------------------------	------------------	-------------------------	-----------------------	-------------	-----------

provided by the department have a truncated [Doc Name Title] field.  
**Doc Submitted Date:** 12/24/2009  
**Document ID URL:** http://www2.des.state.nh.us/IISProxy/IISProxy.dll?ContentId=4204025

**Project Activity Details**

**Activity No:** 157746  
**Submittal Date:** 05/06/2010  
**Submittal Desc:** Permit Related GW Data Submittal  
**Action Date:** 05/10/2010  
**Action Desc:** Technical Report Approved  
**Comments:** AGQS VIOLATIONS IN ALL THREE WELLS. BENZENE, MTBE, TBA, NAPHTHALENE. GRADUAL DECREASE. NO RESPONSE SENT.

**Project Activity Documents Details**

**Doc ID:** 4233726  
**Doc Type:** PERMIT INFORMATION  
**Doc Name Title:** GWP-199805063-D-001 APRIL 2010 DATA SUBMITAL REPORT 05-MAY-2010 \*\*Note: Many records provided by the department have a truncated [Doc Name Title] field.  
**Doc Submitted Date:** 05/06/2010  
**Document ID URL:** http://www2.des.state.nh.us/IISProxy/IISProxy.dll?ContentId=4233726

**Project Activity Details**

**Activity No:** 175023  
**Submittal Date:** 09/30/2011  
**Submittal Desc:** GW Permit Modification Request Received  
**Action Date:** 10/26/2011  
**Action Desc:** Groundwater Permit Modified  
**Comments:** PERMIT TRANSFERED TO TDL GAS & FOOD CORP.

**Project Activity Documents Details**

**Doc ID:** 4325977  
**Doc Type:** PERMIT INFORMATION  
**Doc Name Title:** GWP-199805063-D-002 GROUNDWATER PERMIT TRANSFER APPLICATION 07-SEP-2011 \*\*Note: Many records provided by the department have a truncated [Doc Name Title] field.  
**Doc Submitted Date:** 09/30/2011  
**Document ID URL:** http://www2.des.state.nh.us/IISProxy/IISProxy.dll?ContentId=4325977

**Doc ID:** 4332750  
**Doc Type:** CORRESPONDENCE-FROM  
**Doc Name Title:** GWP-199805063-D-002 GROUNDWATER MANAGEMENT PERMIT TRANSFER \*\*Note: Many records provided by the department have a truncated [Doc Name Title] field.  
**Doc Submitted Date:** 10/26/2011  
**Document ID URL:** http://www2.des.state.nh.us/IISProxy/IISProxy.dll?ContentId=4332750

**Project Activity Details**

**Activity No:** 203423  
**Submittal Date:** 06/03/2014  
**Submittal Desc:** Fund Reimbursement Request Received  
**Action Date:** 06/17/2014  
**Action Desc:** Fund Reimbursement Request Approved  
**Comments:** APPROVED BY DES

**Project Activity Documents Details**

**Doc ID:** 4504127  
**Doc Type:** REIMBURSEMENT  
**Doc Name Title:** NOTICE OF REIMBURSEMENT NO. 31 \*\*Note: Many records provided by the department have a truncated [Doc



<i>Map Key</i>	<i>Number of Records</i>	<i>Direction</i>	<i>Distance (mi/ft)</i>	<i>Elev/Diff (ft)</i>	<i>Site</i>	<i>DB</i>
<b>Doc Submitted Date:</b>		Name Title] field.				
<b>Document ID URL:</b>		06/17/2014 http://www2.des.state.nh.us/IISProxy/IISProxy.dll?ContentId=4504127				
<b>Doc ID:</b>		4502711				
<b>Doc Type:</b>		CORRESPONDENCE-TO				
<b>Doc Name Title:</b>		REVISED REIMBURSEMENT REQ. NO. 31 **Note: Many records provided by the department have a truncated [Doc Name Title] field.				
<b>Doc Submitted Date:</b>		06/03/2014				
<b>Document ID URL:</b>		http://www2.des.state.nh.us/IISProxy/IISProxy.dll?ContentId=4502711				
<b>Doc ID:</b>		4478776				
<b>Doc Type:</b>		REIMBURSEMENT				
<b>Doc Name Title:</b>		REQ. NO. 31 **Note: Many records provided by the department have a truncated [Doc Name Title] field.				
<b>Doc Submitted Date:</b>		12/11/2013				
<b>Document ID URL:</b>		http://www2.des.state.nh.us/IISProxy/IISProxy.dll?ContentId=4478776				

**Project Activity Details**

**Activity No:** 213092  
**Submittal Date:** 10/27/2014  
**Submittal Desc:** Fund Reimbursement Request Received  
**Action Date:** 11/25/2014  
**Action Desc:** Fund Reimbursement Request Approved  
**Comments:** APPROVED BY DES

**Project Activity Documents Details**

**Doc ID:** 4520809  
**Doc Type:** REIMBURSEMENT  
**Doc Name Title:** REIMBURSEMENT REQ. NO. 32 \*\*Note: Many records provided by the department have a truncated [Doc Name Title] field.  
**Doc Submitted Date:** 11/05/2014  
**Document ID URL:** http://www2.des.state.nh.us/IISProxy/IISProxy.dll?ContentId=4520809

**Doc ID:** 4522328  
**Doc Type:** REIMBURSEMENT  
**Doc Name Title:** NOTICE OF REIMBURSEMENT NO. 32 \*\*Note: Many records provided by the department have a truncated [Doc Name Title] field.  
**Doc Submitted Date:** 11/25/2014  
**Document ID URL:** http://www2.des.state.nh.us/IISProxy/IISProxy.dll?ContentId=4522328

**Project Activity Details**

**Activity No:** 226558  
**Submittal Date:** 09/23/2015  
**Submittal Desc:** Additional Information Received  
**Action Date:** 09/30/2015  
**Action Desc:** Technical Report Approved  
**Comments:** LETTER SENT TO BANK RE SITE STATUS

**Project Activity Documents Details**

**Doc ID:** 4573575  
**Doc Type:** CORRESPONDENCE-FROM  
**Doc Name Title:** NOTIFICATION CONTAMINANT REMEDIATION HAS BEEN COMPLETED AT SITE \*\*Note: Many records provided by the department have a truncated [Doc Name Title] field.  
**Doc Submitted Date:** 09/30/2015  
**Document ID URL:** http://www2.des.state.nh.us/IISProxy/IISProxy.dll?ContentId=4573575

**Project Activity Details**

**Activity No:** 232280

<b>Map Key</b>	<b>Number of Records</b>	<b>Direction</b>	<b>Distance (mi/ft)</b>	<b>Elev/Diff (ft)</b>	<b>Site</b>	<b>DB</b>
<b>Submittal Date:</b>		03/29/2016				
<b>Submittal Desc:</b>		Fund Reimbursement Request Received				
<b>Action Date:</b>		05/12/2016				
<b>Action Desc:</b>		Fund Reimbursement Request Approved				
<b>Comments:</b>		APPROVED BY DES				

**Project Activity Documents Details**

**Doc ID:** 4603273  
**Doc Type:** REIMBURSEMENT  
**Doc Name Title:** NOTICE OF REIMBURSEMENT NO. 37 \*\*Note: Many records provided by the department have a truncated [Doc Name Title] field.  
**Doc Submitted Date:** 05/12/2016  
**Document ID URL:** <http://www2.des.state.nh.us/IISProxy/IISProxy.dll?ContentId=4603273>

**Doc ID:** 4596446  
**Doc Type:** REIMBURSEMENT  
**Doc Name Title:** REIMBURSEMENT REQ. NO. 37 \*\*Note: Many records provided by the department have a truncated [Doc Name Title] field.  
**Doc Submitted Date:** 03/31/2016  
**Document ID URL:** <http://www2.des.state.nh.us/IISProxy/IISProxy.dll?ContentId=4596446>

**Project Activity Details**

**Activity No:** 242425  
**Submittal Date:** 02/06/2017  
**Submittal Desc:** Annual Report Received  
**Action Date:** 08/22/2017  
**Action Desc:** Technical Report Approved  
**Comments:** LETTER SENT, RESULTS CONSISTENT

**Project Activity Documents Details**

**Doc ID:** 4672827  
**Doc Type:** CORRESPONDENCE-FROM  
**Doc Name Title:** RESPONSE TO 2015/2016 SUMMARY REPORT \*\*Note: Many records provided by the department have a truncated [Doc Name Title] field.  
**Doc Submitted Date:** 08/28/2017  
**Document ID URL:** <http://www2.des.state.nh.us/IISProxy/IISProxy.dll?ContentId=4672827>

**Doc ID:** 4642625  
**Doc Type:** PERMIT INFORMATION  
**Doc Name Title:** GWP-199805063-D-003 2015/2016 SUMMARY REPORT 31-JAN-2017 \*\*Note: Many records provided by the department have a truncated [Doc Name Title] field.  
**Doc Submitted Date:** 02/06/2017  
**Document ID URL:** <http://www2.des.state.nh.us/IISProxy/IISProxy.dll?ContentId=4642625>

**Project Activity Details**

**Activity No:** 269309  
**Submittal Date:** 06/03/2019  
**Submittal Desc:** Fund Reimbursement Request Received  
**Action Date:** 06/11/2019  
**Action Desc:** Fund Reimbursement Request Approved  
**Comments:** APPROVED BY DES

**Project Activity Documents Details**

**Doc ID:** 4780738  
**Doc Type:** REIMBURSEMENT  
**Doc Name Title:** NOTICE OF REIMBURSEMENT NO. 46 \*\*Note: Many records provided by the department have a truncated [Doc Name Title] field.  
**Doc Submitted Date:** 06/11/2019

<b>Map Key</b>	<b>Number of Records</b>	<b>Direction</b>	<b>Distance (mi/ft)</b>	<b>Elev/Diff (ft)</b>	<b>Site</b>	<b>DB</b>
----------------	--------------------------	------------------	-------------------------	-----------------------	-------------	-----------

**Document ID URL:** <http://www2.des.state.nh.us/IISProxy/IISProxy.dll?ContentId=4780738>

**Doc ID:** 4777897  
**Doc Type:** REIMBURSEMENT  
**Doc Name Title:** REQ. NO. 46 \*\*Note: Many records provided by the department have a truncated [Doc Name Title] field.  
**Doc Submitted Date:** 06/03/2019  
**Document ID URL:** <http://www2.des.state.nh.us/IISProxy/IISProxy.dll?ContentId=4777897>

**Project Activity Details**

**Activity No:** 84471  
**Submittal Date:** 12/29/2003  
**Submittal Desc:** Annual Report Received  
**Action Date:** 03/23/2004  
**Action Desc:** Technical Report Approved  
**Comments:**

**Project Activity Documents Details**

**Doc ID:** 4480460  
**Doc Type:** MONITORING NONPERMIT  
**Doc Name Title:** ANNUAL GROUNDWATER MONITORING 19-DEC-03 \*\*Note: Many records provided by the department have a truncated [Doc Name Title] field.  
**Doc Submitted Date:** 12/29/2003  
**Document ID URL:** <http://www2.des.state.nh.us/IISProxy/IISProxy.dll?ContentId=4480460>

**Project Activity Details**

**Activity No:** 95367  
**Submittal Date:** 12/23/2004  
**Submittal Desc:** Fund Reimbursement Request Received  
**Action Date:** 01/31/2005  
**Action Desc:** Fund Reimbursement Request Approved  
**Comments:**

**Project Activity Documents Details**

**Doc ID:** 3888756  
**Doc Type:** REIMBURSEMENT  
**Doc Name Title:** NOTICE OF REIMBURSEMENT NO. 7 \*\*Note: Many records provided by the department have a truncated [Doc Name Title] field.  
**Doc Submitted Date:** 01/31/2005  
**Document ID URL:** <http://www2.des.state.nh.us/IISProxy/IISProxy.dll?ContentId=3888756>

**Project Activity Details**

**Activity No:** 96722  
**Submittal Date:** 02/04/2005  
**Submittal Desc:** Additional Information Received  
**Action Date:** 03/15/2005  
**Action Desc:** Technical Report Approved  
**Comments:**

**Project Activity Documents Details**

**Doc ID:** 3912795  
**Doc Type:** CORRESPONDENCE  
**Doc Name Title:** RESPONSE TO 4-FEB-05 SUBMITTAL \*\*Note: Many records provided by the department have a truncated [Doc Name Title] field.  
**Doc Submitted Date:** 03/15/2005  
**Document ID URL:** <http://www2.des.state.nh.us/IISProxy/IISProxy.dll?ContentId=3912795>

<i>Map Key</i>	<i>Number of Records</i>	<i>Direction</i>	<i>Distance (mi/ft)</i>	<i>Elev/Diff (ft)</i>	<i>Site</i>	<i>DB</i>
<b>Doc ID:</b>		3888939				
<b>Doc Type:</b>		REPORT				
<b>Doc Name Title:</b>		GMZ DELINEATION REPORT BY ACADIA ENVIRONMENTAL 03-FEB-2005 **Note: Many records provided by the department have a truncated [Doc Name Title] field.				
<b>Doc Submitted Date:</b>		02/04/2005				
<b>Document ID URL:</b>		http://www2.des.state.nh.us/IISProxy/IISProxy.dll?ContentId=3888939				
<b>Doc ID:</b>		3912835				
<b>Doc Type:</b>		CORRESPONDENCE				
<b>Doc Name Title:</b>		ATTACHEMENT TO CORRESPONDENCE BY M ESTABROOK **Note: Many records provided by the department have a truncated [Doc Name Title] field.				
<b>Doc Submitted Date:</b>		03/15/2005				
<b>Document ID URL:</b>		http://www2.des.state.nh.us/IISProxy/IISProxy.dll?ContentId=3912835				
<b>Doc ID:</b>		3912796				
<b>Doc Type:</b>		CORRESPONDENCE				
<b>Doc Name Title:</b>		ACADIA RESPONSE TO DES 3/15/05 E-MAIL **Note: Many records provided by the department have a truncated [Doc Name Title] field.				
<b>Doc Submitted Date:</b>		03/15/2005				
<b>Document ID URL:</b>		http://www2.des.state.nh.us/IISProxy/IISProxy.dll?ContentId=3912796				
<b><u>Project Activity Details</u></b>						
<b>Activity No:</b>		98792				
<b>Submittal Date:</b>		04/20/2005				
<b>Submittal Desc:</b>		Change Order				
<b>Action Date:</b>		04/21/2005				
<b>Action Desc:</b>		Work Scope Approved				
<b>Comments:</b>						
<b><u>Project Activity Documents Details</u></b>						
<b>Doc ID:</b>		3902934				
<b>Doc Type:</b>		WORKSCOPE/BUDGET				
<b>Doc Name Title:</b>		WORKSCOPE CHANGE ORDER AUTHORIZATION **Note: Many records provided by the department have a truncated [Doc Name Title] field.				
<b>Doc Submitted Date:</b>		04/20/2005				
<b>Document ID URL:</b>		http://www2.des.state.nh.us/IISProxy/IISProxy.dll?ContentId=3902934				
<b><u>Project Activity Details</u></b>						
<b>Activity No:</b>		103485				
<b>Submittal Date:</b>		09/20/2005				
<b>Submittal Desc:</b>		Non-Permit GW Monitoring Result Received				
<b>Action Date:</b>		10/24/2005				
<b>Action Desc:</b>		Report Does Not Meet Or-600 Requirement				
<b>Comments:</b>						
<b><u>Project Activity Documents Details</u></b>						
<b>Doc ID:</b>		3941938				
<b>Doc Type:</b>		CORRESPONDENCE				
<b>Doc Name Title:</b>		RESPONSE TO: GROUNDWATER MANAGEMENT ZONE DELINEATION AND JUNE 2005 GROUNDWATER MONITORING REPORT PREPARED BY ACADIA ENVIRONMENTAL TECHNOLOGY DATED SEPTEMBER 9 2005 **Note: Many records provided by the department have a truncated [Doc Name Title] field.				
<b>Doc Submitted Date:</b>		10/24/2005				
<b>Document ID URL:</b>		http://www2.des.state.nh.us/IISProxy/IISProxy.dll?ContentId=3941938				
<b>Doc ID:</b>		3938276				
<b>Doc Type:</b>		MONITORING NONPERMIT				
<b>Doc Name Title:</b>		GROUNDWATER MANAGEMENT ZONE DELINEATION AND JUNE 2005 GROUNDWATER MONITORING REPORT **Note: Many records provided by the department have a truncated [Doc Name Title] field.				
<b>Doc Submitted Date:</b>		09/09/2005				
<b>Document ID URL:</b>		http://www2.des.state.nh.us/IISProxy/IISProxy.dll?ContentId=3938276				

<i>Map Key</i>	<i>Number of Records</i>	<i>Direction</i>	<i>Distance (mi/ft)</i>	<i>Elev/Diff (ft)</i>	<i>Site</i>	<i>DB</i>
----------------	--------------------------	------------------	-------------------------	-----------------------	-------------	-----------

**Project Activity Details**

**Activity No:** 104174  
**Submittal Date:** 10/11/2005  
**Submittal Desc:** Fund Reimbursement Request Received  
**Action Date:** 12/07/2005  
**Action Desc:** Fund Reimbursement Request Approved  
**Comments:**

**Project Activity Documents Details**

**Doc ID:** 3945941  
**Doc Type:** REIMBURSEMENT  
**Doc Name Title:** NOTICE OF REIMBURSEMENT NO. 10 \*\*Note: Many records provided by the department have a truncated [Doc Name Title] field.  
**Doc Submitted Date:** 12/07/2005  
**Document ID URL:** <http://www2.des.state.nh.us/IISProxy/IISProxy.dll?ContentId=3945941>

**Project Activity Details**

**Activity No:** 129372  
**Submittal Date:** 11/01/2007  
**Submittal Desc:** Annual Report Received  
**Action Date:** 11/05/2007  
**Action Desc:** Technical Report Approved  
**Comments:**

**Project Activity Documents Details**

**Doc ID:** 4051536  
**Doc Type:** PERMIT INFORMATION  
**Doc Name Title:** GWP-199805063-D-001 2007 ANNUAL SUMMARY REPORT 17-OCT-2007 \*\*Note: Many records provided by the department have a truncated [Doc Name Title] field.  
**Doc Submitted Date:** 11/01/2007  
**Document ID URL:** <http://www2.des.state.nh.us/IISProxy/IISProxy.dll?ContentId=4051536>

**Doc ID:** 4052213  
**Doc Type:** CORRESPONDENCE-FROM  
**Doc Name Title:** RESPONSE TO 2007 ANNUAL REPORT PREPARED BY ACADIA ENVIRONMENTAL TECHNOLOGY DATED OCTOBER 17 2007 \*\*Note: Many records provided by the department have a truncated [Doc Name Title] field.  
**Doc Submitted Date:** 11/05/2007  
**Document ID URL:** <http://www2.des.state.nh.us/IISProxy/IISProxy.dll?ContentId=4052213>

**Project Activity Details**

**Activity No:** 164465  
**Submittal Date:** 12/14/2010  
**Submittal Desc:** Groundwater Permit Application Received  
**Action Date:** 02/28/2011  
**Action Desc:** Groundwater Permit Issued  
**Comments:** PERMIT RENEWED

**Project Activity Documents Details**

**Doc ID:** 4280373  
**Doc Type:** CORRESPONDENCE-FROM  
**Doc Name Title:** GWP-199805063-D-002 GROUNDWATER MANAGEMENT PERMIT RENEWAL \*\*Note: Many records provided by the department have a truncated [Doc Name Title] field.  
**Doc Submitted Date:** 02/28/2011  
**Document ID URL:** <http://www2.des.state.nh.us/IISProxy/IISProxy.dll?ContentId=4280373>

**Doc ID:** 4268193

<i>Map Key</i>	<i>Number of Records</i>	<i>Direction</i>	<i>Distance (mi/ft)</i>	<i>Elev/Diff (ft)</i>	<i>Site</i>	<i>DB</i>
<b>Doc Type:</b>		PERMIT INFORMATION				
<b>Doc Name Title:</b>		GWP-199805063-D-002 GROUNDWATER MANAGEMENT PERMIT RENEW APP. & ANNUAL 17-NOV-2010 **Note: Many records provided by the department have a truncated [Doc Name Title] field.				
<b>Doc Submitted Date:</b>		12/14/2010				
<b>Document ID URL:</b>		http://www2.des.state.nh.us/IISProxy/IISProxy.dll?ContentId=4268193				
<b>Doc ID:</b>		4274930				
<b>Doc Type:</b>		CORRESPONDENCE				
<b>Doc Name Title:</b>		DES RESPONSE TO GWP-199805063-D-002 GROUNDWATER MANAGEMENT PERMIT RENEW APP. REIMBURSE? & ANNUA **Note: Many records provided by the department have a truncated [Doc Name Title] field.				
<b>Doc Submitted Date:</b>		01/31/2011				
<b>Document ID URL:</b>		http://www2.des.state.nh.us/IISProxy/IISProxy.dll?ContentId=4274930				

**Project Activity Details**

**Activity No:** 164900  
**Submittal Date:** 12/29/2010  
**Submittal Desc:** Additional Information Received  
**Action Date:** 01/31/2011  
**Action Desc:** Technical Report Approved  
**Comments:**

**Project Activity Documents Details**

**Doc ID:** 4269188  
**Doc Type:** PERMIT INFORMATION  
**Doc Name Title:** 2010 ANNUAL REPORT & GMP RENEWAL ADDENDUM 29-DEC-2010 \*\*Note: Many records provided by the department have a truncated [Doc Name Title] field.  
**Doc Submitted Date:** 12/29/2010  
**Document ID URL:** http://www2.des.state.nh.us/IISProxy/IISProxy.dll?ContentId=4269188

**Project Activity Details**

**Activity No:** 178003  
**Submittal Date:** 12/19/2011  
**Submittal Desc:** Fund Reimbursement Request Received  
**Action Date:** 12/22/2011  
**Action Desc:** Fund Reimbursement Request Approved  
**Comments:** APPROVED BY DES

**Project Activity Documents Details**

**Doc ID:** 4337967  
**Doc Type:** REIMBURSEMENT  
**Doc Name Title:** REIMBURSEMENT REQ. NO. 27 \*\*Note: Many records provided by the department have a truncated [Doc Name Title] field.  
**Doc Submitted Date:** 12/19/2011  
**Document ID URL:** http://www2.des.state.nh.us/IISProxy/IISProxy.dll?ContentId=4337967

**Doc ID:** 4338287  
**Doc Type:** REIMBURSEMENT  
**Doc Name Title:** NOTICE OF REIMBURSEMENT NO. 27 \*\*Note: Many records provided by the department have a truncated [Doc Name Title] field.  
**Doc Submitted Date:** 12/22/2011  
**Document ID URL:** http://www2.des.state.nh.us/IISProxy/IISProxy.dll?ContentId=4338287

**Project Activity Details**

**Activity No:** 196575  
**Submittal Date:** 05/07/2013  
**Submittal Desc:** Fund Reimbursement Request Received  
**Action Date:** 05/09/2013

<i>Map Key</i>	<i>Number of Records</i>	<i>Direction</i>	<i>Distance (mi/ft)</i>	<i>Elev/Diff (ft)</i>	<i>Site</i>	<i>DB</i>
<b>Action Desc:</b>		Fund Reimbursement Request Approved				
<b>Comments:</b>		APPROVED BY DES				

**Project Activity Documents Details**

**Doc ID:** 4441851  
**Doc Type:** REIMBURSEMENT  
**Doc Name Title:** NOTICE OF REIMBURSEMENT NO. 29 \*\*Note: Many records provided by the department have a truncated [Doc Name Title] field.  
**Doc Submitted Date:** 05/09/2013  
**Document ID URL:** http://www2.des.state.nh.us/IISProxy/IISProxy.dll?ContentId=4441851

**Doc ID:** 4441346  
**Doc Type:** REIMBURSEMENT  
**Doc Name Title:** REIMBURSEMENT REQ. NO. 29 \*\*Note: Many records provided by the department have a truncated [Doc Name Title] field.  
**Doc Submitted Date:** 05/07/2013  
**Document ID URL:** http://www2.des.state.nh.us/IISProxy/IISProxy.dll?ContentId=4441346

**Project Activity Details**

**Activity No:** 215935  
**Submittal Date:** 02/10/2015  
**Submittal Desc:** Annual Report Received  
**Action Date:** 02/26/2015  
**Action Desc:** Technical Report Approved  
**Comments:** ADD WELLS TO NEXT MONITORING ROUND SUBMIT WORK SCOPE FOR TANK REMOVAL

**Project Activity Documents Details**

**Doc ID:** 4536274  
**Doc Type:** PERMIT INFORMATION  
**Doc Name Title:** GWP-199805063-D-002 2013 - 2014 PERIODIC SUMMARY REPORT 31-JAN-2015 \*\*Note: Many records provided by the department have a truncated [Doc Name Title] field.  
**Doc Submitted Date:** 02/10/2015  
**Document ID URL:** http://www2.des.state.nh.us/IISProxy/IISProxy.dll?ContentId=4536274

**Doc ID:** 4539075  
**Doc Type:** CORRESPONDENCE-FROM  
**Doc Name Title:** RESPONSE TO 2013 - 2014 PERIODIC SUMMARY REPORT \*\*Note: Many records provided by the department have a truncated [Doc Name Title] field.  
**Doc Submitted Date:** 02/26/2015  
**Document ID URL:** http://www2.des.state.nh.us/IISProxy/IISProxy.dll?ContentId=4539075

**Project Activity Details**

**Activity No:** 225328  
**Submittal Date:** 07/30/2015  
**Submittal Desc:** Fund Reimbursement Request Received  
**Action Date:** 09/04/2015  
**Action Desc:** Fund Reimbursement Request Approved  
**Comments:** APPROVED BY DES

**Project Activity Documents Details**

**Doc ID:** 4569162  
**Doc Type:** REIMBURSEMENT  
**Doc Name Title:** NOTICE OF REIMBURSEMENT NO. 34 \*\*Note: Many records provided by the department have a truncated [Doc Name Title] field.  
**Doc Submitted Date:** 09/04/2015  
**Document ID URL:** http://www2.des.state.nh.us/IISProxy/IISProxy.dll?ContentId=4569162

**Doc ID:** 4563401



<i>Map Key</i>	<i>Number of Records</i>	<i>Direction</i>	<i>Distance (mi/ft)</i>	<i>Elev/Diff (ft)</i>	<i>Site</i>	<i>DB</i>
<b>Doc Type:</b>		REIMBURSEMENT				
<b>Doc Name Title:</b>		REIMBURSEMENT REQ. NO. 34 **Note: Many records provided by the department have a truncated [Doc Name Title] field.				
<b>Doc Submitted Date:</b>		07/31/2015				
<b>Document ID URL:</b>		http://www2.des.state.nh.us/IISProxy/IISProxy.dll?ContentId=4563401				
<b><u>Project Activity Details</u></b>						
<b>Activity No:</b>		231449				
<b>Submittal Date:</b>		02/26/2016				
<b>Submittal Desc:</b>		Work Scope Submitted				
<b>Action Date:</b>		02/26/2016				
<b>Action Desc:</b>		Work Scope Approved				
<b>Comments:</b>						
<b><u>Project Activity Documents Details</u></b>						
<b>Doc ID:</b>		4593722				
<b>Doc Type:</b>		WORKSCOPE/BUDGET				
<b>Doc Name Title:</b>		APPROVED WORK SCOPE AUTHORIZATION FOR GROUNDWATER MANAGEMENT PERMIT RENEWAL APPLICATION **Note: Many records provided by the department have a truncated [Doc Name Title] field.				
<b>Doc Submitted Date:</b>		02/26/2016				
<b>Document ID URL:</b>		http://www2.des.state.nh.us/IISProxy/IISProxy.dll?ContentId=4593722				
<b><u>Project Activity Details</u></b>						
<b>Activity No:</b>		235296				
<b>Submittal Date:</b>		07/05/2016				
<b>Submittal Desc:</b>		Permit Related GW Data Submittal				
<b>Action Date:</b>		12/13/2016				
<b>Action Desc:</b>		Technical Report Approved				
<b>Comments:</b>		NO LETTER SENT. CONTINUE MONITORING IN ACCORDANCE WITH PERMIT.				
<b><u>Project Activity Documents Details</u></b>						
<b>Doc ID:</b>		4612285				
<b>Doc Type:</b>		PERMIT INFORMATION				
<b>Doc Name Title:</b>		GWP-199805063-D-002 MAY 2016 DATA TRANSMITTAL 01-JUL-2016 **Note: Many records provided by the department have a truncated [Doc Name Title] field.				
<b>Doc Submitted Date:</b>		07/05/2016				
<b>Document ID URL:</b>		http://www2.des.state.nh.us/IISProxy/IISProxy.dll?ContentId=4612285				
<b><u>Project Activity Details</u></b>						
<b>Activity No:</b>		237618				
<b>Submittal Date:</b>		09/13/2016				
<b>Submittal Desc:</b>		Waiver Request Received				
<b>Action Date:</b>		10/24/2016				
<b>Action Desc:</b>		ODD Fund Approval (other than Reimb.)				
<b>Comments:</b>		APPROVED 10-24-16 OFDB MEETING				
<b><u>Project Activity Documents Details</u></b>						
<b>Doc ID:</b>		4621876				
<b>Doc Type:</b>		REIMBURSEMENT				
<b>Doc Name Title:</b>		WAIVER REQUEST OF ODB-404.01(A) 09-SEP-2016 **Note: Many records provided by the department have a truncated [Doc Name Title] field.				
<b>Doc Submitted Date:</b>		09/09/2016				
<b>Document ID URL:</b>		http://www2.des.state.nh.us/IISProxy/IISProxy.dll?ContentId=4621876				
<b><u>Project Activity Details</u></b>						

<i>Map Key</i>	<i>Number of Records</i>	<i>Direction</i>	<i>Distance (mi/ft)</i>	<i>Elev/Diff (ft)</i>	<i>Site</i>	<i>DB</i>
----------------	--------------------------	------------------	-------------------------	-----------------------	-------------	-----------

**Activity No:** 243194  
**Submittal Date:** 03/01/2017  
**Submittal Desc:** Fund Reimbursement Request Received  
**Action Date:** 03/17/2017  
**Action Desc:** Fund Reimbursement Request Approved  
**Comments:** APPROVED BY DES

**Project Activity Documents Details**

**Doc ID:** 4646493  
**Doc Type:** REIMBURSEMENT  
**Doc Name Title:** NOTICE OF REIMBURSEMENT NO. 41 \*\*Note: Many records provided by the department have a truncated [Doc Name Title] field.  
**Doc Submitted Date:** 03/17/2017  
**Document ID URL:** http://www2.des.state.nh.us/IISProxy/IISProxy.dll?ContentId=4646493

**Doc ID:** 4645939  
**Doc Type:** REIMBURSEMENT  
**Doc Name Title:** REIMBURSEMENT REQ. NO. 41 \*\*Note: Many records provided by the department have a truncated [Doc Name Title] field.  
**Doc Submitted Date:** 03/08/2017  
**Document ID URL:** http://www2.des.state.nh.us/IISProxy/IISProxy.dll?ContentId=4645939

**Project Activity Details**

**Activity No:** 246940  
**Submittal Date:** 06/30/2017  
**Submittal Desc:** Fund Reimbursement Request Received  
**Action Date:** 07/06/2017  
**Action Desc:** Fund Reimbursement Request Approved  
**Comments:** APPROVED BY DES

**Project Activity Documents Details**

**Doc ID:** 4663516  
**Doc Type:** REIMBURSEMENT  
**Doc Name Title:** NOTICE OF REIMBURSEMENT NO. 42 \*\*Note: Many records provided by the department have a truncated [Doc Name Title] field.  
**Doc Submitted Date:** 07/06/2017  
**Document ID URL:** http://www2.des.state.nh.us/IISProxy/IISProxy.dll?ContentId=4663516

**Doc ID:** 4663475  
**Doc Type:** REIMBURSEMENT  
**Doc Name Title:** REIMBURSEMENT REQ. NO. 42 \*\*Note: Many records provided by the department have a truncated [Doc Name Title] field.  
**Doc Submitted Date:** 07/06/2017  
**Document ID URL:** http://www2.des.state.nh.us/IISProxy/IISProxy.dll?ContentId=4663475

**Project Activity Details**

**Activity No:** 264591  
**Submittal Date:** 01/03/2019  
**Submittal Desc:** Annual Report Received  
**Action Date:** 02/06/2019  
**Action Desc:** Technical Report Approved  
**Comments:** CONTINUE MONITORING IN ACCORDANCE WITH PERMIT

**Project Activity Documents Details**

**Doc ID:** 4752627  
**Doc Type:** PERMIT INFORMATION  
**Doc Name Title:** GWP-199805063-D-003 2017-2018 PERIODIC SUMMARY W/NOV 2018 DATA 02-JAN-2019 \*\*Note: Many

<b>Map Key</b>	<b>Number of Records</b>	<b>Direction</b>	<b>Distance (mi/ft)</b>	<b>Elev/Diff (ft)</b>	<b>Site</b>	<b>DB</b>
----------------	--------------------------	------------------	-------------------------	-----------------------	-------------	-----------

records provided by the department have a truncated [Doc Name Title] field.

**Doc Submitted Date:** 01/03/2019  
**Document ID URL:** <http://www2.des.state.nh.us/IISProxy/IISProxy.dll?ContentId=4752627>

**Doc ID:** 4758060  
**Doc Type:** CORRESPONDENCE-FROM  
**Doc Name Title:** RESPONSE TO 2017/2018 PERIODIC SUMMARY REPORT \*\*Note: Many records provided by the department have a truncated [Doc Name Title] field.

**Doc Submitted Date:** 02/08/2019  
**Document ID URL:** <http://www2.des.state.nh.us/IISProxy/IISProxy.dll?ContentId=4758060>

**Project Activity Details**

**Activity No:** 71137  
**Submittal Date:** 07/05/2002  
**Submittal Desc:** Additional Information Received  
**Action Date:** 07/15/2002  
**Action Desc:** Site Investigation Report Requested  
**Comments:**

**Project Activity Documents Details**

**Doc ID:** 4480454  
**Doc Type:** REPORT TO DES  
**Doc Name Title:** PHASE II ENVIRONMENTAL SITE INVESTIGATION 7-MAY-02 \*\*Note: Many records provided by the department have a truncated [Doc Name Title] field.

**Doc Submitted Date:** 07/05/2002  
**Document ID URL:** <http://www2.des.state.nh.us/IISProxy/IISProxy.dll?ContentId=4480454>

**Project Activity Details**

**Activity No:** 81255  
**Submittal Date:** 07/21/2003  
**Submittal Desc:** Fund Reimbursement Request Received  
**Action Date:** 08/25/2003  
**Action Desc:** Fund Reimbursement Request Approved  
**Comments:**

**Project Activity Details**

**Activity No:** 91010  
**Submittal Date:** 07/20/2004  
**Submittal Desc:** Fund Reimbursement Request Received  
**Action Date:** 09/20/2004  
**Action Desc:** Fund Reimbursement Request Approved  
**Comments:**

**Project Activity Documents Details**

**Doc ID:** 3850243  
**Doc Type:** REIMBURSEMENT  
**Doc Name Title:** NOTICE OF REIMBURSEMENT NO. 6 \*\*Note: Many records provided by the department have a truncated [Doc Name Title] field.

**Doc Submitted Date:** 09/20/2004  
**Document ID URL:** <http://www2.des.state.nh.us/IISProxy/IISProxy.dll?ContentId=3850243>

**Project Activity Details**

**Activity No:** 97064  
**Submittal Date:** 02/10/2005  
**Submittal Desc:** Fund Reimbursement Request Received  
**Action Date:** 03/31/2005

<b>Map Key</b>	<b>Number of Records</b>	<b>Direction</b>	<b>Distance (mi/ft)</b>	<b>Elev/Diff (ft)</b>	<b>Site</b>	<b>DB</b>
----------------	--------------------------	------------------	-------------------------	-----------------------	-------------	-----------

**Action Desc:** Fund Reimbursement Request Approved  
**Comments:**

**Project Activity Documents Details**

**Doc ID:** 3900589  
**Doc Type:** REIMBURSEMENT  
**Doc Name Title:** NOTICE OF REIMBURSEMENT NO. 8 \*\*Note: Many records provided by the department have a truncated [Doc Name Title] field.  
**Doc Submitted Date:** 04/05/2005  
**Document ID URL:** http://www2.des.state.nh.us/IISProxy/IISProxy.dll?ContentId=3900589

**Project Activity Details**

**Activity No:** 98697  
**Submittal Date:** 04/18/2005  
**Submittal Desc:** Fund Reimbursement Request Received  
**Action Date:** 05/31/2005  
**Action Desc:** Fund Reimbursement Request Approved  
**Comments:**

**Project Activity Documents Details**

**Doc ID:** 3906752  
**Doc Type:** REIMBURSEMENT  
**Doc Name Title:** NOTICE OF REIMBURSEMENT NO. 9 \*\*Note: Many records provided by the department have a truncated [Doc Name Title] field.  
**Doc Submitted Date:** 05/31/2005  
**Document ID URL:** http://www2.des.state.nh.us/IISProxy/IISProxy.dll?ContentId=3906752

**Project Activity Details**

**Activity No:** 108323  
**Submittal Date:** 02/08/2006  
**Submittal Desc:** Non-Permit GW Monitoring Result Received  
**Action Date:** 02/22/2006  
**Action Desc:** Technical Report Approved  
**Comments:**

**Project Activity Documents Details**

**Doc ID:** 3954526  
**Doc Type:** MONITORING NONPERMIT  
**Doc Name Title:** NOVEMBER 2005 GROUNDWATER MONITORING SUBMITTAL 26-JAN-2006 \*\*Note: Many records provided by the department have a truncated [Doc Name Title] field.  
**Doc Submitted Date:** 02/08/2006  
**Document ID URL:** http://www2.des.state.nh.us/IISProxy/IISProxy.dll?ContentId=3954526

**Project Activity Details**

**Activity No:** 209110  
**Submittal Date:** 06/13/2014  
**Submittal Desc:** Permit Related GW Data Submittal  
**Action Date:** 06/19/2014  
**Action Desc:** Technical Report Approved  
**Comments:** TWO OF THREE WELLS ABOVE AGQS. BENZENE AND MTBE PRESENT. NO RESPONSE SENT.

**Project Activity Documents Details**

**Doc ID:** 4503865  
**Doc Type:** PERMIT INFORMATION

<b>Map Key</b>	<b>Number of Records</b>	<b>Direction</b>	<b>Distance (mi/ft)</b>	<b>Elev/Diff (ft)</b>	<b>Site</b>	<b>DB</b>
----------------	--------------------------	------------------	-------------------------	-----------------------	-------------	-----------

**Doc Name Title:** GWP-199805063-D-002 APRIL 2014 DATA SUBMITTAL 13-JUN-2014 \*\*Note: Many records provided by the department have a truncated [Doc Name Title] field.  
**Doc Submitted Date:** 06/13/2014  
**Document ID URL:** http://www2.des.state.nh.us/IISProxy/IISProxy.dll?ContentId=4503865

**Project Activity Details**

**Activity No:** 224096  
**Submittal Date:** 06/26/2015  
**Submittal Desc:** Permit Related GW Data Submittal  
**Action Date:** 07/01/2015  
**Action Desc:** Technical Report Approved  
**Comments:** THREE OF SIX WELLS ABOVE AGQS, BENZENE,MTBE,NAPHTHALENE PRESENT ABOVE AGQS. NO RESPONSE SENT.

**Project Activity Documents Details**

**Doc ID:** 4559316  
**Doc Type:** PERMIT INFORMATION  
**Doc Name Title:** GWP-199805063-D-002 APRIL 2015 DATA SUBMITTAL 10-JUN-2015 \*\*Note: Many records provided by the department have a truncated [Doc Name Title] field.  
**Doc Submitted Date:** 06/26/2015  
**Document ID URL:** http://www2.des.state.nh.us/IISProxy/IISProxy.dll?ContentId=4559316

**Project Activity Details**

**Activity No:** 235982  
**Submittal Date:** 07/28/2016  
**Submittal Desc:** Additional Information Received  
**Action Date:** 12/13/2016  
**Action Desc:** No Action Necessary (Report filed)  
**Comments:**

**Project Activity Documents Details**

**Doc ID:** 4614982  
**Doc Type:** CORRESPONDENCE-TO  
**Doc Name Title:** RECORDED DISCHARGE AND RELEASE OF NOTICES OF GROUNDWATER MANAGEMENT PERMIT 20-JUL-2016 \*\*Note: Many records provided by the department have a truncated [Doc Name Title] field.  
**Doc Submitted Date:** 07/28/2016  
**Document ID URL:** http://www2.des.state.nh.us/IISProxy/IISProxy.dll?ContentId=4614982

**Project Activity Details**

**Activity No:** 236069  
**Submittal Date:** 08/01/2016  
**Submittal Desc:** Fund Reimbursement Request Received  
**Action Date:** 08/26/2016  
**Action Desc:** Fund Reimbursement Request Approved  
**Comments:** APPROVED BY DES

**Project Activity Documents Details**

**Doc ID:** 4615179  
**Doc Type:** REIMBURSEMENT  
**Doc Name Title:** REIMBURSEMENT REQ. NO. 38 \*\*Note: Many records provided by the department have a truncated [Doc Name Title] field.  
**Doc Submitted Date:** 08/02/2016  
**Document ID URL:** http://www2.des.state.nh.us/IISProxy/IISProxy.dll?ContentId=4615179

**Doc ID:** 4619043  
**Doc Type:** REIMBURSEMENT

<b>Map Key</b>	<b>Number of Records</b>	<b>Direction</b>	<b>Distance (mi/ft)</b>	<b>Elev/Diff (ft)</b>	<b>Site</b>	<b>DB</b>
----------------	--------------------------	------------------	-------------------------	-----------------------	-------------	-----------

**Doc Name Title:** NOTICE OF REIMBURSEMENT NO. 38 \*\*Note: Many records provided by the department have a truncated [Doc Name Title] field.  
**Doc Submitted Date:** 08/26/2016  
**Document ID URL:** http://www2.des.state.nh.us/IISProxy/IISProxy.dll?ContentId=4619043

**Project Activity Details**

**Activity No:** 236933  
**Submittal Date:** 08/19/2016  
**Submittal Desc:** Fund Reimbursement Request Received  
**Action Date:** 09/02/2016  
**Action Desc:** Fund Reimbursement Request Approved  
**Comments:** APPROVED BY DES

**Project Activity Documents Details**

**Doc ID:** 4617862  
**Doc Type:** REIMBURSEMENT  
**Doc Name Title:** REIMBURSEMENT REQ. NO. 39 \*\*Note: Many records provided by the department have a truncated [Doc Name Title] field.  
**Doc Submitted Date:** 08/22/2016  
**Document ID URL:** http://www2.des.state.nh.us/IISProxy/IISProxy.dll?ContentId=4617862

**Doc ID:** 4620228  
**Doc Type:** REIMBURSEMENT  
**Doc Name Title:** NOTICE OF REIMBURSEMENT NO. 39 \*\*Note: Many records provided by the department have a truncated [Doc Name Title] field.  
**Doc Submitted Date:** 09/02/2016  
**Document ID URL:** http://www2.des.state.nh.us/IISProxy/IISProxy.dll?ContentId=4620228

**Project Activity Details**

**Activity No:** 252016  
**Submittal Date:** 12/06/2017  
**Submittal Desc:** Permit Related GW Data Submittal  
**Action Date:** 02/08/2018  
**Action Desc:** Technical Report Approved  
**Comments:** NO LETTER, RESULTS CONSISTENT WITH HISTORICAL RECORD

**Project Activity Documents Details**

**Doc ID:** 4686773  
**Doc Type:** PERMIT INFORMATION  
**Doc Name Title:** GWP-199805063-D-003 NOVEMBER 2017 DATA TRANSMITTAL 06-DEC-2017 \*\*Note: Many records provided by the department have a truncated [Doc Name Title] field.  
**Doc Submitted Date:** 12/06/2017  
**Document ID URL:** http://www2.des.state.nh.us/IISProxy/IISProxy.dll?ContentId=4686773

**Project Activity Details**

**Activity No:** 277883  
**Submittal Date:** 02/28/2020  
**Submittal Desc:** Fund Reimbursement Request Received  
**Action Date:** 03/12/2020  
**Action Desc:** Fund Reimbursement Request Approved  
**Comments:** APPROVED BY DES

**Project Activity Documents Details**

**Doc ID:** 4831656  
**Doc Type:** REIMBURSEMENT  
**Doc Name Title:** REQ. NO. 47 \*\*Note: Many records provided by the department have a truncated [Doc Name Title] field.

<b>Map Key</b>	<b>Number of Records</b>	<b>Direction</b>	<b>Distance (mi/ft)</b>	<b>Elev/Diff (ft)</b>	<b>Site</b>	<b>DB</b>
<b>Doc Submitted Date:</b>		03/09/2020				
<b>Document ID URL:</b>		http://www2.des.state.nh.us/IISProxy/IISProxy.dll?ContentId=4831656				
<b>Doc ID:</b>		4832003				
<b>Doc Type:</b>		REIMBURSEMENT				
<b>Doc Name Title:</b>		NOTICE OF REIMBURSEMENT NO. 47 **Note: Many records provided by the department have a truncated [Doc Name Title] field.				
<b>Doc Submitted Date:</b>		03/12/2020				
<b>Document ID URL:</b>		http://www2.des.state.nh.us/IISProxy/IISProxy.dll?ContentId=4832003				

**Project Activity Details**

**Activity No:** 80939  
**Submittal Date:** 08/04/2003  
**Submittal Desc:** Non-Permit GW Monitoring Result Received  
**Action Date:** 08/14/2003  
**Action Desc:** Additional Information Requested  
**Comments:**

**Project Activity Documents Details**

**Doc ID:** 4480459  
**Doc Type:** MONITORING NONPERMIT  
**Doc Name Title:** JUNE 2003 GROUNDWATER MONITORING SUBMITTAL 29-JUL-03 \*\*Note: Many records provided by the department have a truncated [Doc Name Title] field.  
**Doc Submitted Date:** 08/04/2003  
**Document ID URL:** http://www2.des.state.nh.us/IISProxy/IISProxy.dll?ContentId=4480459

**Project Activity Details**

**Activity No:** 81239  
**Submittal Date:** 08/11/2003  
**Submittal Desc:** Fund Reimbursement Request Received  
**Action Date:** 09/22/2003  
**Action Desc:** Fund Reimbursement Request Approved  
**Comments:**

**Project Activity Details**

**Activity No:** 89643  
**Submittal Date:** 06/14/2004  
**Submittal Desc:** Non-Permit GW Monitoring Result Received  
**Action Date:** 08/24/2004  
**Action Desc:** Additional Information Requested  
**Comments:**

**Project Activity Documents Details**

**Doc ID:** 3824378  
**Doc Type:** FIGURES  
**Doc Name Title:** Figure From Groundwater Monitoring Submittal, April 5, 2004 Dated 6/1/04 \*\*Note: Many records provided by the department have a truncated [Doc Name Title] field.  
**Doc Submitted Date:** 06/14/2004  
**Document ID URL:** http://www2.des.state.nh.us/IISProxy/IISProxy.dll?ContentId=3824378

**Doc ID:** 3824386  
**Doc Type:** MONITORING NONPERMIT  
**Doc Name Title:** Groundwater Monitoring Submittal, April 5, 2004 Dated 6/1/04 \*\*Note: Many records provided by the department have a truncated [Doc Name Title] field.  
**Doc Submitted Date:** 06/14/2004  
**Document ID URL:** http://www2.des.state.nh.us/IISProxy/IISProxy.dll?ContentId=3824386



<i>Map Key</i>	<i>Number of Records</i>	<i>Direction</i>	<i>Distance (mi/ft)</i>	<i>Elev/Diff (ft)</i>	<i>Site</i>	<i>DB</i>
----------------	--------------------------	------------------	-------------------------	-----------------------	-------------	-----------

**Project Activity Details**

**Activity No:** 97426  
**Submittal Date:** 03/02/2005  
**Submittal Desc:** Additional Information Received  
**Action Date:** 03/02/2005  
**Action Desc:** Additional Information Requested  
**Comments:**

**Project Activity Details**

**Activity No:** 97434  
**Submittal Date:**  
**Submittal Desc:**  
**Action Date:** 03/03/2005  
**Action Desc:** Technical Report Approved  
**Comments:**

**Project Activity Documents Details**

**Doc ID:** 4480177  
**Doc Type:** CORRESPONDENCE  
**Doc Name Title:** UPDATE ON VAPORS AT LAW OFFICES \*\*Note: Many records provided by the department have a truncated [Doc Name Title] field.  
**Doc Submitted Date:** 03/03/2005  
**Document ID URL:** <http://www2.des.state.nh.us/IISProxy/IISProxy.dll?ContentId=4480177>

**Project Activity Details**

**Activity No:** 136366  
**Submittal Date:** 06/02/2008  
**Submittal Desc:** Fund Reimbursement Request Received  
**Action Date:** 09/08/2008  
**Action Desc:** Fund Reimbursement Request Approved  
**Comments:**

**Project Activity Documents Details**

**Doc ID:** 4131675  
**Doc Type:** REIMBURSEMENT  
**Doc Name Title:** NOTICE OF REIMBURSEMENT NO. 20 \*\*Note: Many records provided by the department have a truncated [Doc Name Title] field.  
**Doc Submitted Date:** 09/08/2008  
**Document ID URL:** <http://www2.des.state.nh.us/IISProxy/IISProxy.dll?ContentId=4131675>

**Project Activity Details**

**Activity No:** 142877  
**Submittal Date:** 12/18/2008  
**Submittal Desc:** Annual Report Received  
**Action Date:** 12/26/2008  
**Action Desc:** Groundwater Permit Modified  
**Comments:**

**Project Activity Documents Details**

**Doc ID:** 4157189  
**Doc Type:** CORRESPONDENCE-FROM  
**Doc Name Title:** GWP-199805063-D-001 REVISED GROUNDWATER MANAGEMENT PERMIT \*\*Note: Many records provided by the department have a truncated [Doc Name Title] field.  
**Doc Submitted Date:** 12/26/2008  
**Document ID URL:** <http://www2.des.state.nh.us/IISProxy/IISProxy.dll?ContentId=4157189>

<i>Map Key</i>	<i>Number of Records</i>	<i>Direction</i>	<i>Distance (mi/ft)</i>	<i>Elev/Diff (ft)</i>	<i>Site</i>	<i>DB</i>
----------------	--------------------------	------------------	-------------------------	-----------------------	-------------	-----------

**Doc ID:** 4151925  
**Doc Type:** PERMIT INFORMATION  
**Doc Name Title:** GWP-199805063-D-001 2008 ANNUAL GROUNDWATER SUMMARY REPORT 11-DEC-2008 \*\*Note: Many records provided by the department have a truncated [Doc Name Title] field.  
**Doc Submitted Date:** 12/18/2008  
**Document ID URL:** http://www2.des.state.nh.us/IISProxy/IISProxy.dll?ContentId=4151925

**Project Activity Details**

**Activity No:** 166514  
**Submittal Date:** 02/01/2011  
**Submittal Desc:** Fund Reimbursement Request Received  
**Action Date:** 03/02/2011  
**Action Desc:** Fund Reimbursement Request Approved  
**Comments:** APPROVED BY DES

**Project Activity Documents Details**

**Doc ID:** 4280259  
**Doc Type:** REIMBURSEMENT  
**Doc Name Title:** NOTICE OF REIMBURSEMENT NO. 25 \*\*Note: Many records provided by the department have a truncated [Doc Name Title] field.  
**Doc Submitted Date:** 03/02/2011  
**Document ID URL:** http://www2.des.state.nh.us/IISProxy/IISProxy.dll?ContentId=4280259

**Doc ID:** 4276537  
**Doc Type:** REIMBURSEMENT  
**Doc Name Title:** REIMBURSEMENT REQ. NO. 25 \*\*Note: Many records provided by the department have a truncated [Doc Name Title] field.  
**Doc Submitted Date:** 02/01/2011  
**Document ID URL:** http://www2.des.state.nh.us/IISProxy/IISProxy.dll?ContentId=4276537

**Project Activity Details**

**Activity No:** 237617  
**Submittal Date:** 09/13/2016  
**Submittal Desc:** Fund Reimbursement Request Received  
**Action Date:** 10/27/2016  
**Action Desc:** Fund Reimbursement Request Approved  
**Comments:** APPROVED BY DES

**Project Activity Documents Details**

**Doc ID:** 4622121  
**Doc Type:** REIMBURSEMENT  
**Doc Name Title:** REIMBURSEMENT REQ. NO. 40 \*\*Note: Many records provided by the department have a truncated [Doc Name Title] field.  
**Doc Submitted Date:** 09/14/2016  
**Document ID URL:** http://www2.des.state.nh.us/IISProxy/IISProxy.dll?ContentId=4622121

**Doc ID:** 4629502  
**Doc Type:** REIMBURSEMENT  
**Doc Name Title:** NOTICE OF REIMBURSEMENT NO. 40 \*\*Note: Many records provided by the department have a truncated [Doc Name Title] field.  
**Doc Submitted Date:** 10/27/2016  
**Document ID URL:** http://www2.des.state.nh.us/IISProxy/IISProxy.dll?ContentId=4629502

**Project Activity Details**

**Activity No:** 281545  
**Submittal Date:** 06/12/2020  
**Submittal Desc:** Fund Reimbursement Request Received

<b>Map Key</b>	<b>Number of Records</b>	<b>Direction</b>	<b>Distance (mi/ft)</b>	<b>Elev/Diff (ft)</b>	<b>Site</b>	<b>DB</b>
<b>Action Date:</b>		08/03/2020				
<b>Action Desc:</b>		Fund Reimbursement Request Approved				
<b>Comments:</b>		APPROVED BY DES				

**Project Activity Documents Details**

**Doc ID:** 4863818  
**Doc Type:** REIMBURSEMENT  
**Doc Name Title:** NOTICE OF REIMBURSEMENT NO. 48 \*\*Note: Many records provided by the department have a truncated [Doc Name Title] field.  
**Doc Submitted Date:** 08/03/2020  
**Document ID URL:** http://www2.des.state.nh.us/IISProxy/IISProxy.dll?ContentId=4863818

**Doc ID:** 4851530  
**Doc Type:** REIMBURSEMENT  
**Doc Name Title:** REQ. NO. 48 \*\*Note: Many records provided by the department have a truncated [Doc Name Title] field.  
**Doc Submitted Date:** 06/16/2020  
**Document ID URL:** http://www2.des.state.nh.us/IISProxy/IISProxy.dll?ContentId=4851530

**Project Activity Details**

**Activity No:** 75823  
**Submittal Date:** 01/24/2003  
**Submittal Desc:** Site Investigation Report Received  
**Action Date:** 02/07/2003  
**Action Desc:** Technical Report Approved  
**Comments:**

**Project Activity Documents Details**

**Doc ID:** 4480455  
**Doc Type:** REPORT TO DES  
**Doc Name Title:** ADDENDUM LEVEL II SITE INVESTIGATION REPORT 15-JAN-03 \*\*Note: Many records provided by the department have a truncated [Doc Name Title] field.  
**Doc Submitted Date:** 01/24/2003  
**Document ID URL:** http://www2.des.state.nh.us/IISProxy/IISProxy.dll?ContentId=4480455

**Project Activity Details**

**Activity No:** 85415  
**Submittal Date:** 01/29/2004  
**Submittal Desc:** Fund Reimbursement Request Received  
**Action Date:** 03/08/2004  
**Action Desc:** Fund Reimbursement Request Approved  
**Comments:**

**Project Activity Details**

**Activity No:** 106910  
**Submittal Date:** 01/05/2006  
**Submittal Desc:** Groundwater Permit Application Received  
**Action Date:** 02/27/2006  
**Action Desc:** Groundwater Permit Issued  
**Comments:**

**Project Activity Documents Details**

**Doc ID:** 3953199  
**Doc Type:** PERMIT INFORMATION  
**Doc Name Title:** GWP-199805063-D-001 GROUNDWATER MANAGEMENT PERMIT APPLICATION 23-DEC-05 \*\*Note: Many records provided by the department have a truncated [Doc Name Title] field.  
**Doc Submitted Date:** 01/05/2006

<b>Map Key</b>	<b>Number of Records</b>	<b>Direction</b>	<b>Distance (mi/ft)</b>	<b>Elev/Diff (ft)</b>	<b>Site</b>	<b>DB</b>
----------------	--------------------------	------------------	-------------------------	-----------------------	-------------	-----------

**Document ID URL:** <http://www2.des.state.nh.us/IISProxy/IISProxy.dll?ContentId=3953199>

**Doc ID:** 3959696  
**Doc Type:** PERMIT INFORMATION  
**Doc Name Title:** GWP-19905063-D-001 GROUNDWATER MANAGEMENT PERMIT \*\*Note: Many records provided by the department have a truncated [Doc Name Title] field.  
**Doc Submitted Date:** 02/27/2006  
**Document ID URL:** <http://www2.des.state.nh.us/IISProxy/IISProxy.dll?ContentId=3959696>

**Project Activity Details**

**Activity No:** 112905  
**Submittal Date:** 06/26/2006  
**Submittal Desc:** Fund Reimbursement Request Received  
**Action Date:** 09/01/2006  
**Action Desc:** Fund Reimbursement Request Approved  
**Comments:**

**Project Activity Documents Details**

**Doc ID:** 3990556  
**Doc Type:** REIMBURSEMENT  
**Doc Name Title:** NOTICE OF REIMBURSEMENT NO. 15 \*\*Note: Many records provided by the department have a truncated [Doc Name Title] field.  
**Doc Submitted Date:** 09/01/2006  
**Document ID URL:** <http://www2.des.state.nh.us/IISProxy/IISProxy.dll?ContentId=3990556>

**Project Activity Details**

**Activity No:** 123801  
**Submittal Date:** 05/18/2007  
**Submittal Desc:** Fund Reimbursement Request Received  
**Action Date:** 07/31/2007  
**Action Desc:** Fund Reimbursement Request Approved  
**Comments:**

**Project Activity Documents Details**

**Doc ID:** 4040067  
**Doc Type:** REIMBURSEMENT  
**Doc Name Title:** NOTICE OF REIMBURSEMENT NO. 18 \*\*Note: Many records provided by the department have a truncated [Doc Name Title] field.  
**Doc Submitted Date:** 08/02/2007  
**Document ID URL:** <http://www2.des.state.nh.us/IISProxy/IISProxy.dll?ContentId=4040067>

**Project Activity Details**

**Activity No:** 187387  
**Submittal Date:** 08/23/2012  
**Submittal Desc:** Permit Related GW Data Submittal  
**Action Date:** 09/05/2012  
**Action Desc:** Technical Report Approved  
**Comments:** BENZENE, MTBE, NAPHTHALENE ABOVE AGQS PRESENT IN ALL THREE WELLS.

**Project Activity Documents Details**

**Doc ID:** 4406088  
**Doc Type:** PERMIT INFORMATION  
**Doc Name Title:** GWP-199805063-D-002 APRIL 2012 DATA SUBMITTAL 20-AUG-2012 \*\*Note: Many records provided by the department have a truncated [Doc Name Title] field.  
**Doc Submitted Date:** 08/23/2012  
**Document ID URL:** <http://www2.des.state.nh.us/IISProxy/IISProxy.dll?ContentId=4406088>

<b>Map Key</b>	<b>Number of Records</b>	<b>Direction</b>	<b>Distance (mi/ft)</b>	<b>Elev/Diff (ft)</b>	<b>Site</b>	<b>DB</b>
----------------	--------------------------	------------------	-------------------------	-----------------------	-------------	-----------

**Project Activity Details**

**Activity No:** 195102  
**Submittal Date:** 03/28/2013  
**Submittal Desc:** Work Scope Submitted  
**Action Date:** 04/03/2013  
**Action Desc:** Work Scope Approved  
**Comments:**

**Project Activity Documents Details**

**Doc ID:** 4437419  
**Doc Type:** WORKSCOPE/BUDGET  
**Doc Name Title:** APPROVED WORK SCOPE AUTHORIZATION FOR 2013 SAMPLING & ANALYSIS + REPORTING \*\*Note: Many records provided by the department have a truncated [Doc Name Title] field.  
**Doc Submitted Date:** 04/03/2013  
**Document ID URL:** http://www2.des.state.nh.us/IISProxy/IISProxy.dll?ContentId=4437419

**Project Activity Details**

**Activity No:** 197525  
**Submittal Date:** 06/05/2013  
**Submittal Desc:** Permit Related GW Data Submittal  
**Action Date:** 06/18/2013  
**Action Desc:** Technical Report Approved  
**Comments:**

**Project Activity Documents Details**

**Doc ID:** 4450719  
**Doc Type:** CORRESPONDENCE-FROM  
**Doc Name Title:** E-MAIL RESPONSE TO APRIL 2013 DATA SUBMITTAL \*\*Note: Many records provided by the department have a truncated [Doc Name Title] field.  
**Doc Submitted Date:** 06/18/2013  
**Document ID URL:** http://www2.des.state.nh.us/IISProxy/IISProxy.dll?ContentId=4450719

**Doc ID:** 4449284  
**Doc Type:** PERMIT INFORMATION  
**Doc Name Title:** GWP-199805063-D-002 APRIL 2013 DATA SUBMITTAL 05-JUN-2013 \*\*Note: Many records provided by the department have a truncated [Doc Name Title] field.  
**Doc Submitted Date:** 06/05/2013  
**Document ID URL:** http://www2.des.state.nh.us/IISProxy/IISProxy.dll?ContentId=4449284

**Project Activity Details**

**Activity No:** 203203  
**Submittal Date:** 12/03/2013  
**Submittal Desc:** Permit Related GW Data Submittal  
**Action Date:** 12/09/2013  
**Action Desc:** Technical Report Approved  
**Comments:** ALL THREE WELLS ABOVE AGQS. BENZENE, MTBE. NO RESPONSE SENT.

**Project Activity Documents Details**

**Doc ID:** 4478204  
**Doc Type:** PERMIT INFORMATION  
**Doc Name Title:** GWP-199805063-D-002 OCTOBER 2013 DATA SUBMITTAL 02-DEC-2013 \*\*Note: Many records provided by the department have a truncated [Doc Name Title] field.  
**Doc Submitted Date:** 12/03/2013  
**Document ID URL:** http://www2.des.state.nh.us/IISProxy/IISProxy.dll?ContentId=4478204

Map Key	Number of Records	Direction	Distance (mi/ft)	Elev/Diff (ft)	Site	DB
---------	-------------------	-----------	------------------	----------------	------	----

**Project Activity Details**

**Activity No:** 203394  
**Submittal Date:** 06/03/2014  
**Submittal Desc:** Fund Reimbursement Request Received  
**Action Date:** 06/17/2014  
**Action Desc:** Fund Reimbursement Request Approved  
**Comments:** APPROVED BY DES

**Project Activity Documents Details**

**Doc ID:** 4504128  
**Doc Type:** REIMBURSEMENT  
**Doc Name Title:** NOTICE OF REIMBURSEMENT NO. 30 \*\*Note: Many records provided by the department have a truncated [Doc Name Title] field.  
**Doc Submitted Date:** 06/17/2014  
**Document ID URL:** http://www2.des.state.nh.us/IISProxy/IISProxy.dll?ContentId=4504128

**Doc ID:** 4478757  
**Doc Type:** REIMBURSEMENT  
**Doc Name Title:** REQ. NO. 30 \*\*Note: Many records provided by the department have a truncated [Doc Name Title] field.  
**Doc Submitted Date:** 12/10/2013  
**Document ID URL:** http://www2.des.state.nh.us/IISProxy/IISProxy.dll?ContentId=4478757

**Doc ID:** 4502716  
**Doc Type:** CORRESPONDENCE-TO  
**Doc Name Title:** REVISED REIMBURSEMENT REQ. NO. 30 \*\*Note: Many records provided by the department have a truncated [Doc Name Title] field.  
**Doc Submitted Date:** 06/03/2014  
**Document ID URL:** http://www2.des.state.nh.us/IISProxy/IISProxy.dll?ContentId=4502716

**Project Activity Details**

**Activity No:** 228764  
**Submittal Date:** 12/08/2015  
**Submittal Desc:** Change Order  
**Action Date:** 12/08/2015  
**Action Desc:** Change Order Approved  
**Comments:**

**Project Activity Documents Details**

**Doc ID:** 4580991  
**Doc Type:** WORKSCOPE/BUDGET  
**Doc Name Title:** APPROVED CHANGE ORDER AUTHORIZATION FOR WELL DEVELOPMENT AFTER INSTALLATION \*\*Note: Many records provided by the department have a truncated [Doc Name Title] field.  
**Doc Submitted Date:** 12/08/2015  
**Document ID URL:** http://www2.des.state.nh.us/IISProxy/IISProxy.dll?ContentId=4580991

**Project Activity Details**

**Activity No:** 231737  
**Submittal Date:** 03/08/2016  
**Submittal Desc:** Groundwater Permit Application Received  
**Action Date:** 04/15/2016  
**Action Desc:** Groundwater Permit Issued  
**Comments:** PERMIT ISSUED

**Project Activity Documents Details**

**Doc ID:** 4602155  
**Doc Type:** PERMIT INFORMATION

<b>Map Key</b>	<b>Number of Records</b>	<b>Direction</b>	<b>Distance (mi/ft)</b>	<b>Elev/Diff (ft)</b>	<b>Site</b>	<b>DB</b>
<b>Doc Name Title:</b> GWP-19980503-D-003 GROUNDWATER MANAGEMENT PERMIT RENEWAL **Note: Many records provided by the department have a truncated [Doc Name Title] field.						
<b>Doc Submitted Date:</b> 04/15/2016						
<b>Document ID URL:</b> <a href="http://www2.des.state.nh.us/IISProxy/IISProxy.dll?ContentId=4602155">http://www2.des.state.nh.us/IISProxy/IISProxy.dll?ContentId=4602155</a>						
<b>Doc ID:</b> 4594561						
<b>Doc Type:</b> PERMIT INFORMATION						
<b>Doc Name Title:</b> GWP-199805063-D-003 GROUNDWATER MANAGEMENT PERMIT RENEW. APP. 07-MAR-2016 **Note: Many records provided by the department have a truncated [Doc Name Title] field.						
<b>Doc Submitted Date:</b> 03/08/2016						
<b>Document ID URL:</b> <a href="http://www2.des.state.nh.us/IISProxy/IISProxy.dll?ContentId=4594561">http://www2.des.state.nh.us/IISProxy/IISProxy.dll?ContentId=4594561</a>						

**Project Activity Details**

**Activity No:** 231765  
**Submittal Date:** 03/09/2016  
**Submittal Desc:** Fund Reimbursement Request Received  
**Action Date:** 03/17/2016  
**Action Desc:** Fund Reimbursement Request Approved  
**Comments:** APPROVED BY DES

**Project Activity Documents Details**

**Doc ID:** 4595622  
**Doc Type:** REIMBURSEMENT  
**Doc Name Title:** NOTICE OF REIMBURSEMENT NO. 36 \*\*Note: Many records provided by the department have a truncated [Doc Name Title] field.  
**Doc Submitted Date:** 03/17/2016  
**Document ID URL:** <http://www2.des.state.nh.us/IISProxy/IISProxy.dll?ContentId=4595622>

**Doc ID:** 4594780  
**Doc Type:** REIMBURSEMENT  
**Doc Name Title:** REIMBURSEMENT REQ. NO. 36 \*\*Note: Many records provided by the department have a truncated [Doc Name Title] field.  
**Doc Submitted Date:** 03/09/2016  
**Document ID URL:** <http://www2.des.state.nh.us/IISProxy/IISProxy.dll?ContentId=4594780>

**Project Activity Details**

**Activity No:** 75041  
**Submittal Date:** 12/23/2002  
**Submittal Desc:** Site Investigation Report Received  
**Action Date:** 01/03/2003  
**Action Desc:** Report Does Not Meet Or-600 Requirement  
**Comments:**

**Project Activity Documents Details**

**Doc ID:** 4490961  
**Doc Type:** REPORT TO DES  
**Doc Name Title:** LEVEL II SITE INVESTIGATION REPORT 05-DEC-2002 \*\*Note: Many records provided by the department have a truncated [Doc Name Title] field.  
**Doc Submitted Date:** 12/23/2002  
**Document ID URL:** <http://www2.des.state.nh.us/IISProxy/IISProxy.dll?ContentId=4490961>

**Project Activity Details**

**Activity No:** 77125  
**Submittal Date:** 03/10/2003  
**Submittal Desc:** Work Scope Submitted  
**Action Date:** 03/24/2003  
**Action Desc:** Additional Information Requested  
**Comments:**



<i>Map Key</i>	<i>Number of Records</i>	<i>Direction</i>	<i>Distance (mi/ft)</i>	<i>Elev/Diff (ft)</i>	<i>Site</i>	<i>DB</i>
----------------	--------------------------	------------------	-------------------------	-----------------------	-------------	-----------

**Project Activity Documents Details**

**Doc ID:** 4480456  
**Doc Type:** WORKSCOPE/BUDGET  
**Doc Name Title:** WORKSCOPE FOR REMEDIAL ACTION PLAN 3-MAR-03 \*\*Note: Many records provided by the department have a truncated [Doc Name Title] field.  
**Doc Submitted Date:** 03/10/2003  
**Document ID URL:** http://www2.des.state.nh.us/IISProxy/IISProxy.dll?ContentId=4480456

**Project Activity Details**

**Activity No:** 86764  
**Submittal Date:** 12/29/2003  
**Submittal Desc:** Annual Report Received  
**Action Date:** 03/23/2004  
**Action Desc:** Technical Report Approved  
**Comments:**

**Project Activity Details**

**Activity No:** 91608  
**Submittal Date:** 08/17/2004  
**Submittal Desc:** Non-Permit GW Monitoring Result Received  
**Action Date:** 10/28/2004  
**Action Desc:** Technical Report Approved  
**Comments:**

**Project Activity Documents Details**

**Doc ID:** 3841025  
**Doc Type:** MONITORING NONPERMIT  
**Doc Name Title:** JULY 8 2004 GROUNDWATER MONITORING SUBMITTAL BY ACADIA 12-AUG-2004 \*\*Note: Many records provided by the department have a truncated [Doc Name Title] field.  
**Doc Submitted Date:** 08/17/2004  
**Document ID URL:** http://www2.des.state.nh.us/IISProxy/IISProxy.dll?ContentId=3841025

**Doc ID:** 3843257  
**Doc Type:** CORRESPONDENCE  
**Doc Name Title:** RESPONSE TO: APRIL 2004 GROUNDWATER MONITORING SUBMITTAL PREPARED BY ACADIA ENVIRONMENTAL TECHNOLOGY DATED JUNE 1 2004 BY M ESTABROOK \*\*Note: Many records provided by the department have a truncated [Doc Name Title] field.  
**Doc Submitted Date:** 08/24/2004  
**Document ID URL:** http://www2.des.state.nh.us/IISProxy/IISProxy.dll?ContentId=3843257

**Project Activity Details**

**Activity No:** 97416  
**Submittal Date:**  
**Submittal Desc:**  
**Action Date:** 03/02/2005  
**Action Desc:** Technical Report Approved  
**Comments:**

**Permits Details**

<b>Permit Seq No:</b> 91151	<b>Permit No:</b> GWP-199805063-D-003
<b>Permit Type:</b> MANAGEMENT	<b>Application Date:</b> 03/07/2016
<b>Permittee Name:</b> TDL GAS & FOOD CORP	<b>Issue Date:</b> 04/15/2016
<b>Permittee Addr 1:</b> 547 CENTRAL AVE	<b>Expiration Date:</b> 04/14/2021
<b>Permittee Addr 2:</b>	<b>Revision Date 1:</b>
<b>Permittee Town:</b> DOVER	<b>Revision Date 2:</b>

Permittee State: NH  
 Permittee Zip: 03820  
 Revision Date 3:  
 Revision Date 4:

**Permit Submittals Details**

Due Date:	07/15/2020
Received Date:	05/20/2020
Sampling Date:	
Sample Description:	MAY 2020 MONITORING RESULTS
Sample Comments:	
Due Date:	07/15/2018
Received Date:	06/04/2018
Sampling Date:	
Sample Description:	MAY 2018 MONITORING RESULTS
Sample Comments:	
Due Date:	07/15/2017
Received Date:	06/09/2017
Sampling Date:	
Sample Description:	MAY 2017 MONITORING RESULTS
Sample Comments:	
Due Date:	01/14/2021
Received Date:	
Sampling Date:	
Sample Description:	PERMIT RENEWAL APPLICATION
Sample Comments:	
Due Date:	01/15/2020
Received Date:	01/09/2020
Sampling Date:	
Sample Description:	NOVEMBER 2019 MONITORING RESULTS
Sample Comments:	
Due Date:	01/15/2018
Received Date:	12/06/2017
Sampling Date:	
Sample Description:	NOVEMBER 2017 MONITORING RESULTS
Sample Comments:	
Due Date:	01/15/2019
Received Date:	01/03/2019
Sampling Date:	
Sample Description:	NOVEMBER 2018 MONITORING RESULTS AND PERIODIC SUMMARY REPORT
Sample Comments:	
Due Date:	07/15/2019
Received Date:	05/21/2019
Sampling Date:	
Sample Description:	MAY 2019 MONITORING RESULTS
Sample Comments:	
Due Date:	01/15/2017
Received Date:	02/06/2017
Sampling Date:	
Sample Description:	NOVEMBER 2016 MONITORING RESULTS AND PERIODIC SUMMARY REPORT
Sample Comments:	
Due Date:	01/15/2021
Received Date:	
Sampling Date:	
Sample Description:	NOVEMBER 2020 MONITORING RESULTS
Sample Comments:	

**Permits Details**

<b>Map Key</b>	<b>Number of Records</b>	<b>Direction</b>	<b>Distance (mi/ft)</b>	<b>Elev/Diff (ft)</b>	<b>Site</b>	<b>DB</b>
<b>Permit Seq No:</b>	2636				<b>Permit No:</b>	GWP-199805063-D-001
<b>Permit Type:</b>	EXPIRED				<b>Application Date:</b>	12/28/2005
<b>Permittee Name:</b>	WATSON LLC				<b>Issue Date:</b>	02/27/2006
<b>Permittee Addr 1:</b>	PO BOX 704				<b>Expiration Date:</b>	02/26/2011
<b>Permittee Addr 2:</b>					<b>Revision Date 1:</b>	12/26/2008
<b>Permittee Town:</b>	SPRINGVALE				<b>Revision Date 2:</b>	
<b>Permittee State:</b>	ME				<b>Revision Date 3:</b>	
<b>Permittee Zip:</b>	04083				<b>Revision Date 4:</b>	

**Permit Submittals Details**

**Due Date:** 06/15/2007  
**Received Date:** 05/02/2007  
**Sampling Date:**  
**Sample Description:** APRIL 2007 GW MONITORING SUBMITTAL  
**Sample Comments:**

**Due Date:** 06/15/2010  
**Received Date:** 05/06/2010  
**Sampling Date:**  
**Sample Description:** APRIL 2010 DATA SUBMITTAL REPORT  
**Sample Comments:**

**Due Date:** 06/15/2008  
**Received Date:** 05/07/2008  
**Sampling Date:**  
**Sample Description:** APRIL 2008 DATA SUBMITTAL REPORT  
**Sample Comments:**

**Due Date:** 06/15/2009  
**Received Date:** 05/19/2009  
**Sampling Date:**  
**Sample Description:** APRIL 2009 DATA SUBMITTAL REPORT  
**Sample Comments:**

**Due Date:** 11/26/2010  
**Received Date:** 12/14/2010  
**Sampling Date:**  
**Sample Description:** PERMIT RENEWAL  
**Sample Comments:**

**Due Date:** 12/30/2008  
**Received Date:** 12/18/2008  
**Sampling Date:**  
**Sample Description:** 2008 ANNUAL GW SUMMARY REPORT  
**Sample Comments:**

**Due Date:** 06/15/2006  
**Received Date:** 04/25/2006  
**Sampling Date:**  
**Sample Description:** APRIL 2006 GW MONITORING SUBMITTAL  
**Sample Comments:**

**Due Date:** 12/15/2007  
**Received Date:** 11/01/2007  
**Sampling Date:**  
**Sample Description:** 2007 ANNUAL SUMMARY REPORT  
**Sample Comments:**

**Due Date:** 12/15/2010  
**Received Date:** 12/14/2010  
**Sampling Date:**  
**Sample Description:** LAST ROUND THIS PERMIT  
**Sample Comments:**

**Due Date:** 06/01/2006  
**Received Date:** 05/16/2006  
**Sampling Date:**

<b>Map Key</b>	<b>Number of Records</b>	<b>Direction</b>	<b>Distance (mi/ft)</b>	<b>Elev/Diff (ft)</b>	<b>Site</b>	<b>DB</b>
----------------	--------------------------	------------------	-------------------------	-----------------------	-------------	-----------

**Sample Description:** NOTIFICATION AND RECORDED NOTICE BK 3368 PG 0837 05-MAY-2006  
**Sample Comments:**

**Due Date:** 12/30/2006  
**Received Date:** 01/11/2007

**Sampling Date:**  
**Sample Description:** 2006 ANNUAL SUMMARY REPORT  
**Sample Comments:**

**Due Date:** 12/15/2009  
**Received Date:** 12/24/2009  
**Sampling Date:**  
**Sample Description:** OCTOBER 2009 DATA SUBMITTAL REPORT  
**Sample Comments:**

**Permits Details**

<b>Permit Seq No:</b>	45123	<b>Permit No:</b>	GWP-199805063-D-002
<b>Permit Type:</b>	EXPIRED	<b>Application Date:</b>	11/17/2010
<b>Permittee Name:</b>	WATSON NH LLC	<b>Issue Date:</b>	02/28/2011
<b>Permittee Addr 1:</b>	PO BOX 704	<b>Expiration Date:</b>	02/28/2016
<b>Permittee Addr 2:</b>		<b>Revision Date 1:</b>	
<b>Permittee Town:</b>	SPRINGVALE	<b>Revision Date 2:</b>	
<b>Permittee State:</b>	ME	<b>Revision Date 3:</b>	
<b>Permittee Zip:</b>	04083	<b>Revision Date 4:</b>	

**Permit Submittals Details**

**Due Date:** 06/15/2013  
**Received Date:** 06/05/2013  
**Sampling Date:**  
**Sample Description:** APRIL 2013 DATA SUBMITTAL  
**Sample Comments:**

**Due Date:** 12/15/2012  
**Received Date:** 02/12/2013  
**Sampling Date:**  
**Sample Description:** 2012 PERIODIC SUMMARY REPORT  
**Sample Comments:**

**Due Date:** 06/15/2014  
**Received Date:** 06/13/2014  
**Sampling Date:**  
**Sample Description:** APRIL 2014 DATA SUBMITTAL  
**Sample Comments:**

**Due Date:** 12/15/2014  
**Received Date:** 02/10/2015  
**Sampling Date:**  
**Sample Description:** 2013-2014 PERIODIC SUMMARY REPORT  
**Sample Comments:**

**Due Date:** 12/15/2013  
**Received Date:** 12/03/2013  
**Sampling Date:**  
**Sample Description:** OCT DATA  
**Sample Comments:**

**Due Date:** 12/15/2011  
**Received Date:** 01/04/2012  
**Sampling Date:**  
**Sample Description:** SEPTEMBER 2011 DATA SUBMITAL  
**Sample Comments:**

**Due Date:** 06/15/2011  
**Received Date:** 06/03/2011  
**Sampling Date:**

Map Key	Number of Records	Direction	Distance (mi/ft)	Elev/Diff (ft)	Site	DB
---------	-------------------	-----------	------------------	----------------	------	----

Sample Description: APR DATA  
Sample Comments:

Due Date: 11/27/2015  
Received Date: 03/08/2016

Sampling Date:  
Sample Description: RENEWAL  
Sample Comments:

Due Date: 06/15/2015  
Received Date: 06/26/2015

Sampling Date:  
Sample Description: APRIL 2015 DATA SUBMITTAL  
Sample Comments:

Due Date: 12/15/2015  
Received Date:

Sampling Date:  
Sample Description: OCT DATA  
Sample Comments:

Due Date: 06/15/2012  
Received Date: 08/23/2012

Sampling Date:  
Sample Description: APRIL 2012 DATA SUBMITTAL REPORT  
Sample Comments:

**Owners**

Owner Company: TDL GAS & FOOD CORP

Owner First Name:

Owner Last Name:

Owner Address 1: 547 CENTRAL AVE

Owner Address 2:

Owner Town: DOVER

Owner State: NH

Owner Zip: 03820

Owner Phone:

Owner Title:

**OneStop Data Mapper - Remediation Sites**

Master ID: 1309 GIS Type: PROJECT

Project No: 12113 Workload: Low priority.

Project Type: LUST Latitude: 43.200612

Site Name: TDL GAS & FOOD CORP. Longitude: -70.875407

Address: 547 CENTRAL AVE Collect Method:

Town: DOVER Staff: STRONDAK

Geometry:

Risk: High concentration, alternate water available.

Onestop Link: <http://www4.des.state.nh.us/DEOneStop/PRSDetail.aspx?ID=0012113&Type=PRS>

<a href="#">48</a>	2 of 2	SW	0.47 / 2,492.15	71.39 / -12	NORTHSIDE SUNOCO 547 CENTRAL AVE DOVER NH	LST
--------------------	--------	----	--------------------	----------------	-------------------------------------------------	-----

Site No: 199805063  
Site Name: NORTHSIDE SUNOCO

**Projects Details**

Project No: 34021 Resp Party Company: TDL GAS & FOOD CORP

Discovery Date: 03/29/2002 Resp Party Addr 1: 547 CENTRAL AVE

Eligible: ELIGIBLE Resp Party Addr 2:

Elig Determine on: 10/28/2014 Resp Party Town: DOVER

<b>Map Key</b>	<b>Number of Records</b>	<b>Direction</b>	<b>Distance (mi/ft)</b>	<b>Elev/Diff (ft)</b>	<b>Site</b>	<b>DB</b>
<b>MTBE:</b>	Yes				<b>Resp Party State:</b> NH	
<b>Brownfield:</b>	No				<b>Resp Party Zip:</b> 03820	
<b>Wellhead Prot Area:</b>	No				<b>Resp Party Phone:</b>	
<b>Assigned to:</b>	CLOSED					
<b>Project Type:</b>		MtBE Settlement Fund Project				
<b>Risk Level:</b>		NO SOURCES/NO AGQS VIO'S FROM ONSITE				
<b>Facility ID:</b>						
<b>OPUF Type:</b>						
<b>Project Name:</b>						
<b>Project Manager:</b>						
<b>Resp Party First Name:</b>						
<b>Resp Party Last Name:</b>						
<b>Resp Party Title:</b>						

**Project Activity Details**

**Activity No:** 226386  
**Submittal Date:** 09/10/2015  
**Submittal Desc:** Change Order  
**Action Date:** 09/15/2015  
**Action Desc:** Change Order Approved  
**Comments:**

**Project Activity Documents Details**

**Doc Type:** WORKSCOPE/BUDGET  
**Doc Name Title:** APPROVED CHANGE ORDER AUTHORIZATION FOR RAIN GARDEN + SIDE WALK REPAIR \*\*Note: Many records provided by the department have a truncated [Doc Name Title] field.  
**Doc Submitted Date:** 09/15/2015  
**Document ID URL:** <http://www2.des.state.nh.us/IISProxy/IISProxy.dll?ContentId=4570573>

**Project Activity Details**

**Activity No:** 227502  
**Submittal Date:** 10/27/2015  
**Submittal Desc:** Fund Reimbursement Request Received  
**Action Date:** 11/10/2015  
**Action Desc:** Fund Reimbursement Request Approved  
**Comments:** APPROVED BY DES

**Project Activity Documents Details**

**Doc Type:** CORRESPONDENCE  
**Doc Name Title:** E-MAIL EXCHANGE REGARDING FURTHER INVOICE CLARIFICATION \*\*Note: Many records provided by the department have a truncated [Doc Name Title] field.  
**Doc Submitted Date:** 11/05/2015  
**Document ID URL:** <http://www2.des.state.nh.us/IISProxy/IISProxy.dll?ContentId=4578319>

**Doc Type:** REIMBURSEMENT  
**Doc Name Title:** TDL BACK-UP INVOICES FOR CLAIM #1 \*\*Note: Many records provided by the department have a truncated [Doc Name Title] field.  
**Doc Submitted Date:** 11/03/2015  
**Document ID URL:** <http://www2.des.state.nh.us/IISProxy/IISProxy.dll?ContentId=4578016>

**Doc Type:** REIMBURSEMENT  
**Doc Name Title:** REIMBURSEMENT REQ. NO. 1 \*\*Note: Many records provided by the department have a truncated [Doc Name Title] field.  
**Doc Submitted Date:** 10/29/2015  
**Document ID URL:** <http://www2.des.state.nh.us/IISProxy/IISProxy.dll?ContentId=4577186>

**Doc Type:** REIMBURSEMENT  
**Doc Name Title:** NOTICE OF REIMBURSEMENT NO. 1 \*\*Note: Many records provided by the department have a truncated [Doc Name Title] field.  
**Doc Submitted Date:** 11/10/2015  
**Document ID URL:** <http://www2.des.state.nh.us/IISProxy/IISProxy.dll?ContentId=4578605>

<b>Map Key</b>	<b>Number of Records</b>	<b>Direction</b>	<b>Distance (mi/ft)</b>	<b>Elev/Diff (ft)</b>	<b>Site</b>	<b>DB</b>
----------------	--------------------------	------------------	-------------------------	-----------------------	-------------	-----------

**Project Activity Details**

**Activity No:** 226056  
**Submittal Date:** 08/28/2015  
**Submittal Desc:** Change Order  
**Action Date:** 08/31/2015  
**Action Desc:** Change Order Approved  
**Comments:**

**Project Activity Documents Details**

**Doc Type:** WORKSCOPE/BUDGET  
**Doc Name Title:** APPROVED CHANGE ORDER AUTHORIZATION FOR ADDITIONAL 900 TONS SOIL EXCAVATION & DISPOSAL + BACKFILLING + SAMPLING & ANALYSIS \*\*Note: Many records provided by the department have a truncated [Doc Name Title] field.  
**Doc Submitted Date:** 08/31/2015  
**Document ID URL:** <http://www2.des.state.nh.us/IISProxy/IISProxy.dll?ContentId=4568409>

**Project Activity Details**

**Activity No:** 230988  
**Submittal Date:** 02/11/2016  
**Submittal Desc:** Additional Information Received  
**Action Date:** 02/11/2016  
**Action Desc:** Cleanup Project Complete  
**Comments:** MTBE FUNDED CLEANUP PROJECT IS COMPLETE. FUTURE WORK TO BE PERFORMED UNDER THE LUST PROJECT.

**Project Activity Details**

**Activity No:** 233795  
**Submittal Date:** 07/01/2015  
**Submittal Desc:** Additional Information Received  
**Action Date:** 08/01/2015  
**Action Desc:** Technical Report Approved  
**Comments:** INFORMATION PROVIDED ON THE UST REMOVAL ASSISTANCE PROGRAM AND PROPOSED PROJECT.

**Project Activity Documents Details**

**Doc Type:** CORRESPONDENCE-FROM  
**Doc Name Title:** EMAIL RESPONSE TO COMPLAINTS FROM NEIGHBOR REGARDING ASSISTANCE PROJECT \*\*Note: Many records provided by the department have a truncated [Doc Name Title] field.  
**Doc Submitted Date:** 07/08/2015  
**Document ID URL:** <http://www2.des.state.nh.us/IISProxy/IISProxy.dll?ContentId=4605071>

**Doc Type:** CORRESPONDENCE-FROM  
**Doc Name Title:** NORTHSIDE SUNOCO TIMELINE PRODUCED FOR COMPLAINT BRIEFING \*\*Note: Many records provided by the department have a truncated [Doc Name Title] field.  
**Doc Submitted Date:** 07/30/2015  
**Document ID URL:** <http://www2.des.state.nh.us/IISProxy/IISProxy.dll?ContentId=4605070>

**Doc Type:** CORRESPONDENCE-TO  
**Doc Name Title:** EMAIL FROM DOJ RESPONDING TO COMPLAINT FROM NEIGHBOR ON PROJECT FUNDING \*\*Note: Many records provided by the department have a truncated [Doc Name Title] field.  
**Doc Submitted Date:** 08/01/2015  
**Document ID URL:** <http://www2.des.state.nh.us/IISProxy/IISProxy.dll?ContentId=4605069>

**Project Activity Details**

**Activity No:** 212671  
**Submittal Date:**



Map Key	Number of Records	Direction	Distance (mi/ft)	Elev/Diff (ft)	Site	DB
---------	-------------------	-----------	------------------	----------------	------	----

**Submittal Desc:**  
**Action Date:** 10/28/2014  
**Action Desc:** Fund Eligibility Approved  
**Comments:** ELIGIBILITY DETERMINATION FORM

**Project Activity Documents Details**

**Doc Type:** REIMBURSEMENT  
**Doc Name Title:** MTBE REMEDIATION FUND ELIGIBILITY DETERMINATION \*\*Note: Many records provided by the department have a truncated [Doc Name Title] field.  
**Doc Submitted Date:** 10/28/2014  
**Document ID URL:** http://www2.des.state.nh.us/IISProxy/IISProxy.dll?ContentId=4520104

**Project Activity Details**

**Activity No:** 225191  
**Submittal Date:** 07/09/2015  
**Submittal Desc:** Work Scope Submitted  
**Action Date:** 07/24/2015  
**Action Desc:** Work Scope Approved  
**Comments:**

**Project Activity Documents Details**

**Doc Type:** WORKSCOPE/BUDGET  
**Doc Name Title:** APPROVED WORK SCOPE AUTHORIZATION FOR REMOVAL OF 2 UST SYSTEMS + SAMPLING & ANALYSIS + REPORT \*\*Note: Many records provided by the department have a truncated [Doc Name Title] field.  
**Doc Submitted Date:** 07/24/2015  
**Document ID URL:** http://www2.des.state.nh.us/IISProxy/IISProxy.dll?ContentId=4562295

**Owners**

**Owner Company:** TDL GAS & FOOD CORP  
**Owner First Name:**  
**Owner Last Name:**  
**Owner Address 1:** 547 CENTRAL AVE  
**Owner Address 2:**  
**Owner Town:** DOVER  
**Owner State:** NH  
**Owner Zip:** 03820  
**Owner Phone:**

<a href="#">49</a>	1 of 1	S	0.47 / 2,505.42	45.52 / -38	UPGRADIENT WELL, LOCATED OFF PORTLAND STREET NEAR RESIDENT COCHECO STREET DOVER NH	PFAS
--------------------	--------	---	--------------------	----------------	------------------------------------------------------------------------------------	------

<b>Site No:</b> <b>Project No:</b> <b>FID:</b> <b>Master ID:</b> <b>STA No:</b> 45198 <b>PWS ID:</b> <b>Project Type:</b> <b>Code:</b> <b>Risk:</b> <b>Samp Loc I:</b> <b>Samp Loc N:</b>	<b>PWS Name:</b> <b>PWS ID-Samp Loc I:</b> <b>WLP:</b> <b>Town 1:</b> <b>Latitude:</b> 43.19852 <b>Longitude:</b> -70.869924 <b>Project Type 2:</b> <b>Collection Method:</b> <b>County:</b> STRAFFORD <b>State:</b> NH <b>Stat Name:</b> UPGRADIENT WELL, LOCATED OFF PORTLAND STREET NEAR RESIDENT
-------------------------------------------------------------------------------------------------------------------------------------------------------------------------------------------------------------------------	------------------------------------------------------------------------------------------------------------------------------------------------------------------------------------------------------------------------------------------------------------------------------------------------------------------------------------

**Facility:**  
**Staff:**  
**Code Desc:**  
**Additional Notes:** Note: Further information can be obtained through the NHDES OneStop Search website: https://www.des.nh.

Map Key	Number of Records	Direction	Distance (mi/ft)	Elev/Diff (ft)	Site	DB
---------	-------------------	-----------	------------------	----------------	------	----

Source: gov/onestop/  
PFAS\_NH0

**Groundwater Samples**

<b>FID:</b>	2206	<b>Town 1:</b>	DOVER
<b>Cov ID:</b>	35782	<b>Sample Date:</b>	151061760000
<b>Station ID:</b>	198401047-MW-1	<b>Units:</b>	NG/L
<b>Alias ID:</b>	MW-1	<b>PFOA:</b>	2.9
<b>Wbdy ID:</b>		<b>PFOS Acid:</b>	-1
<b>Activity ID:</b>	FOS098	<b>PFOS Sulfo:</b>	1.9
<b>Stat Descr:</b>		<b>PFHXS Acid:</b>	-1
<b>Stat Type:</b>	WELL	<b>PFHXS Sulf:</b>	3
<b>Wbdy Name:</b>		<b>PFNA:</b>	0
<b>Active:</b>	YES	<b>Total PFAS:</b>	21.16
<b>Well Usage:</b>	MONITORING	<b>Au Verified:</b>	N
<b>Watvapuse:</b>	SAMPLING-WATER	<b>Exceed Agq:</b>	No
<b>Strata Type:</b>	UNKNOWN	<b>Exceed Pro:</b>	No
<b>Station 1:</b>	198401047-MW-1	<b>PFAS Desc:</b>	PFAS ≤ HEALTH BASED LEVEL
<b>Station Typ:</b>	WELL		
<b>Proj IDs:</b>	:WASTE MGMT:UNKNOWN:SEMI-CONDR:PETROLEUM:OTHER:MIXED:PLATING/METAL:MFG-TEXTILE: MFG-PLASTIC:MFG-PAPER:CONSUMER:CLASS B FOAM:AG:HWRB:		

<a href="#">50</a>	1 of 1	<b>SSW</b>	<b>0.48 / 2,550.88</b>	<b>62.37 / -21</b>	<b>SILVER PROPERTY 26-28 CHAPEL STREET DOVER NH</b>	<b>ALL SITES</b>
--------------------	--------	------------	----------------------------	------------------------	-------------------------------------------------------------	------------------

Site No: 200912050  
Site Name: SILVER PROPERTY  
Area of Interest: Remediation Site

**Projects Details**

<b>Project No:</b>	23119	<b>Project Name:</b>	
<b>Facility ID:</b>		<b>Resp Party Company:</b>	DOVER HOUSING AUTHORITY
<b>Discovery Date:</b>	12/07/2009	<b>Resp Party Title:</b>	
<b>Eligible:</b>		<b>RP First Name:</b>	
<b>Elig Determine on:</b>		<b>RP Last Name:</b>	
<b>MTBE:</b>	No	<b>Resp Party Addr 1:</b>	62 WHITTIER STREET
<b>Brownfield:</b>	No	<b>Resp Party Addr 2:</b>	
<b>Wellhead Prot Area:</b>	Unknown	<b>Resp Party Town:</b>	DOVER
<b>Assigned to:</b>	CLOSED	<b>Resp Party State:</b>	NH
<b>OPUF Type:</b>		<b>Resp Party Zip:</b>	03820
<b>Project Manager:</b>		<b>Resp Party Phone:</b>	
<b>Project Type:</b>	Unsolicited Site Assessment (HWRB reviewed)		
<b>Risk Level:</b>	NO SOURCES/NO AGQS VIO'S FROM ONSITE		

**Project Activity Details**

Activity No: 157218  
Submittal Date: 12/07/2009  
Submittal Desc: Additional Information Received  
Action Date: 08/11/2010  
Action Desc: Technical Report Approved  
Comments: SEE ACTION RSN 157217 FOR DES COMMENTS

**Project Activity Documents Details**

Doc Type: REPORT TO DES  
Doc Name Title: PHASE I ENVIRONMENTAL SITE ASSESSMENT REPORT 11-AUG-2009 \*\*Note: Many records provided by the department have a truncated [Doc Name Title] field.  
Doc Submitted Date: 12/07/2009  
Document ID URL: http://www2.des.state.nh.us/IISProxy/IISProxy.dll?ContentId=4228636

<b>Map Key</b>	<b>Number of Records</b>	<b>Direction</b>	<b>Distance (mi/ft)</b>	<b>Elev/Diff (ft)</b>	<b>Site</b>	<b>DB</b>
----------------	--------------------------	------------------	-------------------------	-----------------------	-------------	-----------

**Project Activity Details**

**Activity No:** 168975  
**Submittal Date:** 04/14/2011  
**Submittal Desc:** Work Scope Submitted  
**Action Date:** 05/05/2011  
**Action Desc:** Work Scope Approved  
**Comments:** REMEDIAL IMPLEMENTATION COMPLETION REPORT REQUIRED

**Project Activity Documents Details**

**Doc Type:** REPORT TO DES  
**Doc Name Title:** WORK SCOPE FOR CONTINUING ENVIRONMENTAL RESPONSE ACTIONS 14-APR-2011 \*\*Note: Many records provided by the department have a truncated [Doc Name Title] field.  
**Doc Submitted Date:** 04/14/2011  
**Document ID URL:** <http://www2.des.state.nh.us/IISProxy/IISProxy.dll?ContentId=4289297>

**Doc Type:** CORRESPONDENCE-FROM  
**Doc Name Title:** RESPONSE TO WORK SCOPE FOR CONTINUING ENVIRONMENTAL RESPONSE ACTIONS PREPARED BY STANTEC CONSULTING SERVICES INC. DATED APRIL 14 2011 \*\*Note: Many records provided by the department have a truncated [Doc Name Title] field.  
**Doc Submitted Date:** 05/05/2011  
**Document ID URL:** <http://www2.des.state.nh.us/IISProxy/IISProxy.dll?ContentId=4295374>

**Project Activity Details**

**Activity No:** 157217  
**Submittal Date:** 12/07/2009  
**Submittal Desc:** Additional Information Received  
**Action Date:** 08/11/2010  
**Action Desc:** Additional Information Requested  
**Comments:** SOW FOR ADDITIONAL ASSESSMENT REQUIRED (NOTE THAT HOUSING AUTHORITY IS PROSPECTIVE PURCHASER OF PROPERTY)

**Project Activity Documents Details**

**Doc Type:** REPORT TO DES  
**Doc Name Title:** LIMITED PHASE II ENVIRONMENTAL SITE ASSESSMENT 14-OCT-2009 \*\*Note: Many records provided by the department have a truncated [Doc Name Title] field.  
**Doc Submitted Date:** 12/07/2009  
**Document ID URL:** <http://www2.des.state.nh.us/IISProxy/IISProxy.dll?ContentId=4228635>

**Doc Type:** CORRESPONDENCE-FROM  
**Doc Name Title:** RESPONSE TO PHASE I ENVIRONMENTAL SITE ASSESSMENT REPORT & LIMITED PHASE II ENVIRONMENTAL SITE ASSESSMENT REPORT PREPARED BY STANTEC ENVIRONMENTAL CONSULTING SERVICES INC.  
**Doc Submitted Date:** 08/11/2010  
**Document ID URL:** <http://www2.des.state.nh.us/IISProxy/IISProxy.dll?ContentId=4248772>

**Project Activity Details**

**Activity No:** 178022  
**Submittal Date:** 12/16/2011  
**Submittal Desc:** Additional Information Received  
**Action Date:** 04/27/2012  
**Action Desc:** Regulatory Action Compl.-DES File Closed  
**Comments:**

**Project Activity Documents Details**

**Doc Type:** REPORT TO DES

Map Key	Number of Records	Direction	Distance (mi/ft)	Elev/Diff (ft)	Site	DB
---------	-------------------	-----------	------------------	----------------	------	----

**Doc Name Title:** CONTINUING ENVIRONMENTAL RESPONSE ACTIONS REPORT 16-DEC-2011 \*\*Note: Many records provided by the department have a truncated [Doc Name Title] field.  
**Doc Submitted Date:** 12/16/2011  
**Document ID URL:** http://www2.des.state.nh.us/IISProxy/IISProxy.dll?ContentId=4338017

**Owners**

**Owner Company:** LEONARD A. SILVER JR. REVOCABLE TRUST  
**Owner Title:**  
**Owner First Name:**  
**Owner Last Name:**  
**Owner Address 1:** 5 GRANITE STREET  
**Owner Address 2:**  
**Owner City:** DOVER  
**Owner State:** NH  
**Owner Zip:** 03820-3518  
**Owner Phone:**

<a href="#">51</a>	1 of 1	S	0.49 / 2,567.39	17.40 / -66	GEORGES MARINA 33 COCHECO ST DOVER NH	LUST
--------------------	--------	---	--------------------	----------------	---------------------------------------------	------

**Site No:** 200012003  
**Site Name:** GEORGES MARINA

**Projects Details**

**Project No:** 10561  
**Discovery Date:** 08/31/2000  
**Eligible:** PERMANENTLY ELIGIBLE  
**Elig Determine on:** 05/01/2001  
**MTBE:** Yes  
**Brownfield:** No  
**Wellhead Prot Area:** No  
**Assigned to:** CLOSED  
**Project Type:** Leaking Underground Storage Tank  
**Risk Level:** NO SOURCES/NO AGQS VIO'S FROM ONSITE  
**Facility ID:**  
**OPUF Type:**  
**Project Name:**  
**Project Manager:**  
**Resp Party First Name:**  
**Resp Party Last Name:**  
**Resp Party Title:**

**Resp Party Company:** GEORGE MAGLARAS  
**Resp Party Addr 1:** 33 COCHECO STREET  
**Resp Party Addr 2:**  
**Resp Party Town:** DOVER  
**Resp Party State:** NH  
**Resp Party Zip:** 03820  
**Resp Party Phone:** 603-742-9089

**Project Documents Details**

**Doc ID:** 4481430  
**Doc Type:** PERMIT INFORMATION  
**Doc Name Title:** GWP-200012003-D-001 MAY 2003 SAMPLE COLLECTION AND ANALYSIS 11-JUN-03  
**Doc Submitted Date:** 07/03/2003  
**Document ID URL:** http://www2.des.state.nh.us/IISProxy/IISProxy.dll?ContentId=4481430

**Doc ID:** 4481431  
**Doc Type:** PERMIT INFORMATION  
**Doc Name Title:** GWP-200012003-D-001 2003 ANNUAL SUMMARY REPOR & NOVEMBER 2003 SAMPLING 19-DEC-03  
**Doc Submitted Date:** 01/08/2004  
**Document ID URL:** http://www2.des.state.nh.us/IISProxy/IISProxy.dll?ContentId=4481431

**Doc ID:** 3843464  
**Doc Type:** PERMIT INFORMATION  
**Doc Name Title:** GWP-200012003-D-001 May 2004 Sample Collection and Analysis Data Submittal Dated 6/11/04  
**Doc Submitted Date:** 07/02/2004  
**Document ID URL:** http://www2.des.state.nh.us/IISProxy/IISProxy.dll?ContentId=3843464

**Doc ID:** 4481428  
**Doc Type:** REPORT TO DES  
**Doc Name Title:** INITIAL RESPONSE ACTIVITY REPORT NOV-00  
**Doc Submitted Date:** 11/17/2000

<b>Map Key</b>	<b>Number of Records</b>	<b>Direction</b>	<b>Distance (mi/ft)</b>	<b>Elev/Diff (ft)</b>	<b>Site</b>	<b>DB</b>
<b>Document ID URL:</b> <a href="http://www2.des.state.nh.us/IISProxy/IISProxy.dll?ContentId=4481428">http://www2.des.state.nh.us/IISProxy/IISProxy.dll?ContentId=4481428</a>						
<b>Doc ID:</b>	4481429					
<b>Doc Type:</b>	PERMIT INFORMATION					
<b>Doc Name Title:</b>	GWP-200012003-D-001 NOTIFICATION OF RECORDATION 8-FEB-03					
<b>Doc Submitted Date:</b>	04/10/2003					
<b>Document ID URL:</b>	<a href="http://www2.des.state.nh.us/IISProxy/IISProxy.dll?ContentId=4481429">http://www2.des.state.nh.us/IISProxy/IISProxy.dll?ContentId=4481429</a>					
<b>Doc ID:</b>	4481427					
<b>Doc Type:</b>	REPORT TO DES					
<b>Doc Name Title:</b>	SUPPLEMENTAL SITE INVESTIGATION WORK PLAN FOR FORMER MANUFACTURED GAS PLANT 1-DEC-00					
<b>Doc Submitted Date:</b>	12/04/2000					
<b>Document ID URL:</b>	<a href="http://www2.des.state.nh.us/IISProxy/IISProxy.dll?ContentId=4481427">http://www2.des.state.nh.us/IISProxy/IISProxy.dll?ContentId=4481427</a>					
<b>Doc ID:</b>	4481426					
<b>Doc Type:</b>	CORRESPONDENCE					
<b>Doc Name Title:</b>	CORRESPONDENCE 9/20/00 TO 8/15/02					
<b>Doc Submitted Date:</b>	09/20/2000					
<b>Document ID URL:</b>	<a href="http://www2.des.state.nh.us/IISProxy/IISProxy.dll?ContentId=4481426">http://www2.des.state.nh.us/IISProxy/IISProxy.dll?ContentId=4481426</a>					
<b><u>Project Activity Details</u></b>						
<b>Activity No:</b>	113344					
<b>Submittal Date:</b>	07/06/2006					
<b>Submittal Desc:</b>	Permit Related GW Data Submittal					
<b>Action Date:</b>	08/28/2006					
<b>Action Desc:</b>	Groundwater Permit Modified					
<b>Comments:</b>						
<b><u>Project Activity Documents Details</u></b>						
<b>Doc ID:</b>	3989655					
<b>Doc Type:</b>	PERMIT INFORMATION					
<b>Doc Name Title:</b>	GWP-200012003-D-001 REVISED GROUNDWATER MANAGEMENT PERMIT **Note: Many records provided by the department have a truncated [Doc Name Title] field.					
<b>Doc Submitted Date:</b>	08/28/2006					
<b>Document ID URL:</b>	<a href="http://www2.des.state.nh.us/IISProxy/IISProxy.dll?ContentId=3989655">http://www2.des.state.nh.us/IISProxy/IISProxy.dll?ContentId=3989655</a>					
<b>Doc ID:</b>	3981812					
<b>Doc Type:</b>	PERMIT INFORMATION					
<b>Doc Name Title:</b>	GWP-200012003-D-001 MAY 2006 SAMPLE COLLECTION AND ANALYSIS DATA SUBMITTAL 06-JUL-2006 **Note: Many records provided by the department have a truncated [Doc Name Title] field.					
<b>Doc Submitted Date:</b>	07/06/2006					
<b>Document ID URL:</b>	<a href="http://www2.des.state.nh.us/IISProxy/IISProxy.dll?ContentId=3981812">http://www2.des.state.nh.us/IISProxy/IISProxy.dll?ContentId=3981812</a>					
<b><u>Project Activity Details</u></b>						
<b>Activity No:</b>	125004					
<b>Submittal Date:</b>	06/15/2007					
<b>Submittal Desc:</b>	Annual Report Received					
<b>Action Date:</b>	08/03/2007					
<b>Action Desc:</b>	Technical Report Approved					
<b>Comments:</b>						
<b><u>Project Activity Documents Details</u></b>						
<b>Doc ID:</b>	4031338					
<b>Doc Type:</b>	PERMIT INFORMATION					
<b>Doc Name Title:</b>	GWP-200012003-D-001 ANNUAL SUMMARY REPORT WITH MAY 2007 SAMPLING RESULTS 15-JUN-2007 **Note: Many records provided by the department have a truncated [Doc Name Title] field.					
<b>Doc Submitted Date:</b>	06/15/2007					
<b>Document ID URL:</b>	<a href="http://www2.des.state.nh.us/IISProxy/IISProxy.dll?ContentId=4031338">http://www2.des.state.nh.us/IISProxy/IISProxy.dll?ContentId=4031338</a>					

<i>Map Key</i>	<i>Number of Records</i>	<i>Direction</i>	<i>Distance (mi/ft)</i>	<i>Elev/Diff (ft)</i>	<i>Site</i>	<i>DB</i>
----------------	--------------------------	------------------	-------------------------	-----------------------	-------------	-----------

**Project Activity Details**

**Activity No:** 126213  
**Submittal Date:** 07/19/2007  
**Submittal Desc:** Fund Reimbursement Request Received  
**Action Date:** 10/15/2007  
**Action Desc:** Fund Reimbursement Request Approved  
**Comments:**

**Project Activity Documents Details**

**Doc ID:** 4049232  
**Doc Type:** REIMBURSEMENT  
**Doc Name Title:** NOTICE OF REIMBURSEMENT NO. 14 \*\*Note: Many records provided by the department have a truncated [Doc Name Title] field.  
**Doc Submitted Date:** 10/15/2007  
**Document ID URL:** <http://www2.des.state.nh.us/IISProxy/IISProxy.dll?ContentId=4049232>

**Project Activity Details**

**Activity No:** 153555  
**Submittal Date:** 12/14/2009  
**Submittal Desc:** Fund Reimbursement Request Received  
**Action Date:** 12/24/2009  
**Action Desc:** Fund Reimbursement Request Approved  
**Comments:**

**Project Activity Documents Details**

**Doc ID:** 4203952  
**Doc Type:** REIMBURSEMENT  
**Doc Name Title:** NOTICE OF REIMBURSEMENT NO. 19 \*\*Note: Many records provided by the department have a truncated [Doc Name Title] field.  
**Doc Submitted Date:** 12/24/2009  
**Document ID URL:** <http://www2.des.state.nh.us/IISProxy/IISProxy.dll?ContentId=4203952>

**Doc ID:** 4203010  
**Doc Type:** REIMBURSEMENT  
**Doc Name Title:** REQ. NO. 19 09-DEC-2009 \*\*Note: Many records provided by the department have a truncated [Doc Name Title] field.  
**Doc Submitted Date:** 12/14/2009  
**Document ID URL:** <http://www2.des.state.nh.us/IISProxy/IISProxy.dll?ContentId=4203010>

**Project Activity Details**

**Activity No:** 153931  
**Submittal Date:** 12/24/2009  
**Submittal Desc:** Non-Permit GW Monitoring Result Received  
**Action Date:** 03/18/2010  
**Action Desc:** Additional Information Requested  
**Comments:** INTENT TO CLOSE LETTER SENT. RELEASE DEED RECORDATION. DECOMMISSION WELLS (OPTIONAL).

**Project Activity Documents Details**

**Doc ID:** 4204039  
**Doc Type:** MONITORING NONPERMIT  
**Doc Name Title:** NOVEMBER 2009 SAMPLE COLLECTION AND ANALYSIS 24-DEC-2009 \*\*Note: Many records provided by the department have a truncated [Doc Name Title] field.  
**Doc Submitted Date:** 12/24/2009  
**Document ID URL:** <http://www2.des.state.nh.us/IISProxy/IISProxy.dll?ContentId=4204039>

**Doc ID:** 4233373  
**Doc Type:** CORRESPONDENCE-FROM

<b>Map Key</b>	<b>Number of Records</b>	<b>Direction</b>	<b>Distance (mi/ft)</b>	<b>Elev/Diff (ft)</b>	<b>Site</b>	<b>DB</b>
----------------	--------------------------	------------------	-------------------------	-----------------------	-------------	-----------

**Doc Name Title:** INTENT TO CLOSE AND RELEASE OF RECORDATION AND RESPONSE TO SAMPLE COLLECTION AND ANALYSIS (NOVEMBER 2009) PREAPRED BY RANSOM ENVIRONMENTAL CONSULTANTS INC DATED DECEMBER 24 2009 \*\*Note: Many records provided by the department have a truncated [Doc Name Title] field.

**Doc Submitted Date:** 03/18/2010

**Document ID URL:** <http://www2.des.state.nh.us/IISProxy/IISProxy.dll?ContentId=4233373>

**Project Activity Details**

**Activity No:** 62072  
**Submittal Date:** 05/01/2001  
**Submittal Desc:** Fund Reimbursement Request Received  
**Action Date:** 07/11/2001  
**Action Desc:** Fund Reimbursement Request Approved  
**Comments:**

**Project Activity Details**

**Activity No:** 72286  
**Submittal Date:** 08/27/2002  
**Submittal Desc:** Fund Reimbursement Request Received  
**Action Date:** 10/01/2002  
**Action Desc:** Fund Reimbursement Request Approved  
**Comments:**

**Project Activity Details**

**Activity No:** 86274  
**Submittal Date:** 02/23/2004  
**Submittal Desc:** Fund Reimbursement Request Received  
**Action Date:** 04/07/2004  
**Action Desc:** Fund Reimbursement Request Approved  
**Comments:**

**Project Activity Details**

**Activity No:** 89921  
**Submittal Date:** 06/21/2004  
**Submittal Desc:** Fund Reimbursement Request Received  
**Action Date:** 07/30/2004  
**Action Desc:** Fund Reimbursement Request Approved  
**Comments:**

**Project Activity Documents Details**

**Doc ID:** 3835040  
**Doc Type:** REIMBURSEMENT  
**Doc Name Title:** NOTICE OF REIMBURSEMENT NO. 9 \*\*Note: Many records provided by the department have a truncated [Doc Name Title] field.

**Doc Submitted Date:** 08/01/2004

**Document ID URL:** <http://www2.des.state.nh.us/IISProxy/IISProxy.dll?ContentId=3835040>

**Project Activity Details**

**Activity No:** 101708  
**Submittal Date:** 07/18/2005  
**Submittal Desc:** Fund Reimbursement Request Received  
**Action Date:** 08/24/2005  
**Action Desc:** Fund Reimbursement Request Approved  
**Comments:**

**Project Activity Documents Details**



<b>Map Key</b>	<b>Number of Records</b>	<b>Direction</b>	<b>Distance (mi/ft)</b>	<b>Elev/Diff (ft)</b>	<b>Site</b>	<b>DB</b>
----------------	--------------------------	------------------	-------------------------	-----------------------	-------------	-----------

**Doc ID:** 3933674  
**Doc Type:** REIMBURSEMENT  
**Doc Name Title:** NOTICE OF REIMBURSEMENT NO. 11 \*\*Note: Many records provided by the department have a truncated [Doc Name Title] field.  
**Doc Submitted Date:** 08/24/2005  
**Document ID URL:** http://www2.des.state.nh.us/IISProxy/IISProxy.dll?ContentId=3933674

**Project Activity Details**

**Activity No:** 145237  
**Submittal Date:** 02/25/2009  
**Submittal Desc:** Fund Reimbursement Request Received  
**Action Date:** 05/06/2009  
**Action Desc:** Fund Reimbursement Request Approved  
**Comments:**

**Project Activity Documents Details**

**Doc ID:** 4213068  
**Doc Type:** REIMBURSEMENT  
**Doc Name Title:** REQ. NO. 18 20-FEB-09 \*\*Note: Many records provided by the department have a truncated [Doc Name Title] field.  
**Doc Submitted Date:** 02/25/2009  
**Document ID URL:** http://www2.des.state.nh.us/IISProxy/IISProxy.dll?ContentId=4213068

**Doc ID:** 4175448  
**Doc Type:** REIMBURSEMENT  
**Doc Name Title:** NOTICE OF REIMBURSEMENT NO. 18 \*\*Note: Many records provided by the department have a truncated [Doc Name Title] field.  
**Doc Submitted Date:** 05/06/2009  
**Document ID URL:** http://www2.des.state.nh.us/IISProxy/IISProxy.dll?ContentId=4175448

**Project Activity Details**

**Activity No:** 159264  
**Submittal Date:** 06/22/2010  
**Submittal Desc:** Fund Reimbursement Request Received  
**Action Date:** 06/24/2010  
**Action Desc:** Fund Reimbursement Request Approved  
**Comments:** APPROVED BY DES

**Project Activity Documents Details**

**Doc ID:** 4240078  
**Doc Type:** REIMBURSEMENT  
**Doc Name Title:** REIMBURSEMENT REQ. NO. 22 \*\*Note: Many records provided by the department have a truncated [Doc Name Title] field.  
**Doc Submitted Date:** 06/22/2010  
**Document ID URL:** http://www2.des.state.nh.us/IISProxy/IISProxy.dll?ContentId=4240078

**Doc ID:** 4240228  
**Doc Type:** REIMBURSEMENT  
**Doc Name Title:** NOTICE OF REIMBURSEMENT NO. 22 \*\*Note: Many records provided by the department have a truncated [Doc Name Title] field.  
**Doc Submitted Date:** 06/23/2010  
**Document ID URL:** http://www2.des.state.nh.us/IISProxy/IISProxy.dll?ContentId=4240228

**Project Activity Details**

**Activity No:** 114351  
**Submittal Date:** 08/07/2006  
**Submittal Desc:** Fund Reimbursement Request Received

<b>Map Key</b>	<b>Number of Records</b>	<b>Direction</b>	<b>Distance (mi/ft)</b>	<b>Elev/Diff (ft)</b>	<b>Site</b>	<b>DB</b>
<b>Action Date:</b>		09/30/2006				
<b>Action Desc:</b>		Fund Reimbursement Request Approved				
<b>Comments:</b>						

**Project Activity Documents Details**

**Doc ID:** 3996789  
**Doc Type:** REIMBURSEMENT  
**Doc Name Title:** NOTICE OF REIMBURSEMENT NO. 13 \*\*Note: Many records provided by the department have a truncated [Doc Name Title] field.  
**Doc Submitted Date:** 10/02/2006  
**Document ID URL:** http://www2.des.state.nh.us/IISProxy/IISProxy.dll?ContentId=3996789

**Project Activity Details**

**Activity No:** 140501  
**Submittal Date:** 10/06/2008  
**Submittal Desc:** Permit Related GW Data Submittal  
**Action Date:** 11/24/2008  
**Action Desc:** Technical Report Approved  
**Comments:**

**Project Activity Documents Details**

**Doc ID:** 4141333  
**Doc Type:** PERMIT INFORMATION  
**Doc Name Title:** GWP-200012003-D-002 SEPTEMBER 2008 SAMPLE COLLECTION AND ANALYSIS 03-OCT-2008 \*\*Note: Many records provided by the department have a truncated [Doc Name Title] field.  
**Doc Submitted Date:** 10/06/2008  
**Document ID URL:** http://www2.des.state.nh.us/IISProxy/IISProxy.dll?ContentId=4141333

**Doc ID:** 4148360  
**Doc Type:** CORRESPONDENCE  
**Doc Name Title:** DES RESPONSE DATED 21-NOV-2008 TO SEPTEMBER MONITORING REPORT DATED 03-OCT-2008 \*\*Note: Many records provided by the department have a truncated [Doc Name Title] field.  
**Doc Submitted Date:** 12/03/2008  
**Document ID URL:** http://www2.des.state.nh.us/IISProxy/IISProxy.dll?ContentId=4148360

**Project Activity Details**

**Activity No:** 161079  
**Submittal Date:** 08/20/2010  
**Submittal Desc:** Fund Reimbursement Request Received  
**Action Date:** 09/01/2010  
**Action Desc:** Fund Reimbursement Request Approved  
**Comments:** APPROVED BY DES

**Project Activity Documents Details**

**Doc ID:** 4250764  
**Doc Type:** REIMBURSEMENT  
**Doc Name Title:** NOTICE OF REIMBURSEMENT NO. 23 \*\*Note: Many records provided by the department have a truncated [Doc Name Title] field.  
**Doc Submitted Date:** 08/30/2010  
**Document ID URL:** http://www2.des.state.nh.us/IISProxy/IISProxy.dll?ContentId=4250764

**Doc ID:** 4249662  
**Doc Type:** CORRESPONDENCE-FROM  
**Doc Name Title:** COST RECOVERY INVOICE AND COST RECOVERY DETAIL \*\*Note: Many records provided by the department have a truncated [Doc Name Title] field.  
**Doc Submitted Date:** 06/15/2010  
**Document ID URL:** http://www2.des.state.nh.us/IISProxy/IISProxy.dll?ContentId=4249662

<b>Map Key</b>	<b>Number of Records</b>	<b>Direction</b>	<b>Distance (mi/ft)</b>	<b>Elev/Diff (ft)</b>	<b>Site</b>	<b>DB</b>
----------------	--------------------------	------------------	-------------------------	-----------------------	-------------	-----------

**Project Activity Details**

**Activity No:** 58399  
**Submittal Date:** 08/31/2000  
**Submittal Desc:** Initial Response Budget Received  
**Action Date:** 09/01/2000  
**Action Desc:** Initial Response Budget Approved  
**Comments:**

**Project Activity Documents Details**

**Doc ID:** 4481432  
**Doc Type:** WORKSCOPE/BUDGET  
**Doc Name Title:** WORKSCOPE FOR SOIL EXCAVATION \*\*Note: Many records provided by the department have a truncated [Doc Name Title] field.  
**Doc Submitted Date:** 08/31/2000  
**Document ID URL:** http://www2.des.state.nh.us/IISProxy/IISProxy.dll?ContentId=4481432

**Project Activity Details**

**Activity No:** 75030  
**Submittal Date:** 12/20/2002  
**Submittal Desc:** Groundwater Permit Application Received  
**Action Date:** 01/24/2003  
**Action Desc:** Groundwater Permit Issued  
**Comments:**

**Project Activity Documents Details**

**Doc ID:** 4481436  
**Doc Type:** PERMIT INFORMATION  
**Doc Name Title:** GWP-200012003-D-001 APPLICATION FOR GROUNDWATER MANAGEMENT PERMIT 2-DEC-02 \*\*Note: Many records provided by the department have a truncated [Doc Name Title] field.  
**Doc Submitted Date:** 12/20/2002  
**Document ID URL:** http://www2.des.state.nh.us/IISProxy/IISProxy.dll?ContentId=4481436

**Doc ID:** 4153905  
**Doc Type:** PERMIT INFORMATION  
**Doc Name Title:** GWP-200012003-D-001 GROUNDWATER MANAGEMENT PERMIT \*\*Note: Many records provided by the department have a truncated [Doc Name Title] field.  
**Doc Submitted Date:** 01/24/2003  
**Document ID URL:** http://www2.des.state.nh.us/IISProxy/IISProxy.dll?ContentId=4153905

**Project Activity Details**

**Activity No:** 75813  
**Submittal Date:** 12/23/2002  
**Submittal Desc:** Fund Reimbursement Request Received  
**Action Date:** 01/27/2003  
**Action Desc:** Fund Reimbursement Request Approved  
**Comments:**

**Project Activity Documents Details**

**Activity No:** 84906  
**Submittal Date:** 01/08/2004  
**Submittal Desc:** Fund Reimbursement Request Received  
**Action Date:** 02/17/2004  
**Action Desc:** Fund Reimbursement Request Approved  
**Comments:**

**Project Activity Details**

<i>Map Key</i>	<i>Number of Records</i>	<i>Direction</i>	<i>Distance (mi/ft)</i>	<i>Elev/Diff (ft)</i>	<i>Site</i>	<i>DB</i>
----------------	--------------------------	------------------	-------------------------	-----------------------	-------------	-----------

**Activity No:** 101084  
**Submittal Date:** 06/29/2005  
**Submittal Desc:** Permit Related GW Data Submittal  
**Action Date:** 07/20/2005  
**Action Desc:** Technical Report Approved  
**Comments:**

**Project Activity Documents Details**

**Doc ID:** 3912854  
**Doc Type:** PERMIT INFORMATION  
**Doc Name Title:** GWP-200012003-D-001 SAMPLE COLLECTION AND ANALYSIS FOR MAY 2005 BY RANSOM 16-JUN-2005  
**Doc Submitted Date:** 06/29/2005  
**Document ID URL:** http://www2.des.state.nh.us/IISProxy/IISProxy.dll?ContentId=3912854  
**Comments:** \*\*Note: Many records provided by the department have a truncated [Doc Name Title] field.

**Project Activity Details**

**Activity No:** 107026  
**Submittal Date:** 01/09/2006  
**Submittal Desc:** Permit Related GW Data Submittal  
**Action Date:** 03/01/2006  
**Action Desc:** Technical Report Approved  
**Comments:**

**Project Activity Documents Details**

**Doc ID:** 3950775  
**Doc Type:** PERMIT INFORMATION  
**Doc Name Title:** GWP-200012003-D-001 ANNUAL SUMMARY REPORT WITH NOV 2005 SAMPLE COLLECTION AND ANALYSIS 06-JAN-2006  
**Doc Submitted Date:** 01/09/2006  
**Document ID URL:** http://www2.des.state.nh.us/IISProxy/IISProxy.dll?ContentId=3950775  
**Comments:** \*\*Note: Many records provided by the department have a truncated [Doc Name Title] field.

**Project Activity Details**

**Activity No:** 124822  
**Submittal Date:** 06/12/2007  
**Submittal Desc:** Permit Related GW Data Submittal  
**Action Date:** 06/21/2007  
**Action Desc:** No Action Necessary (Report filed)  
**Comments:**

**Project Activity Documents Details**

**Activity No:** 140162  
**Submittal Date:** 09/25/2008  
**Submittal Desc:** Permit Related GW Data Submittal  
**Action Date:** 11/24/2008  
**Action Desc:** Technical Report Approved  
**Comments:**

**Project Activity Details**

**Activity No:** 58391  
**Submittal Date:** 11/17/2000  
**Submittal Desc:** Additional Information Received  
**Action Date:** 12/28/2000  
**Action Desc:** Site Investigation Report Requested  
**Comments:**

<i>Map Key</i>	<i>Number of Records</i>	<i>Direction</i>	<i>Distance (mi/ft)</i>	<i>Elev/Diff (ft)</i>	<i>Site</i>	<i>DB</i>
----------------	--------------------------	------------------	-------------------------	-----------------------	-------------	-----------

**Project Activity Details**

**Activity No:** 71944  
**Submittal Date:** 08/12/2002  
**Submittal Desc:** Work Scope Submitted  
**Action Date:** 09/04/2002  
**Action Desc:** Additional Information Requested  
**Comments:**

**Project Activity Documents Details**

**Doc ID:** 4481434  
**Doc Type:** WORKSCOPE/BUDGET  
**Doc Name Title:** WORKSCOPE FOR REMEDIAL ACTION PLAN 26-JUL-02 \*\*Note: Many records provided by the department have a truncated [Doc Name Title] field.  
**Doc Submitted Date:** 08/12/2002  
**Document ID URL:** http://www2.des.state.nh.us/IISProxy/IISProxy.dll?ContentId=4481434

**Project Activity Details**

**Activity No:** 75073  
**Submittal Date:** 12/20/2002  
**Submittal Desc:** Non-Permit GW Monitoring Result Received  
**Action Date:** 01/16/2003  
**Action Desc:** Technical Report Approved  
**Comments:**

**Project Activity Documents Details**

**Doc ID:** 4481437  
**Doc Type:** MONITORING NONPERMIT  
**Doc Name Title:** NOVEMBER 2002 SAMPLE COLLECTION AND ANALYSISI 2-DEC-02 \*\*Note: Many records provided by the department have a truncated [Doc Name Title] field.  
**Doc Submitted Date:** 12/20/2002  
**Document ID URL:** http://www2.des.state.nh.us/IISProxy/IISProxy.dll?ContentId=4481437

**Project Activity Details**

**Activity No:** 141884  
**Submittal Date:** 11/17/2008  
**Submittal Desc:** Fund Reimbursement Request Received  
**Action Date:** 12/17/2008  
**Action Desc:** Fund Reimbursement Request Approved  
**Comments:**

**Project Activity Documents Details**

**Doc ID:** 4207132  
**Doc Type:** REIMBURSEMENT  
**Doc Name Title:** REQ. NO. 17 28-OCT-08 \*\*Note: Many records provided by the department have a truncated [Doc Name Title] field.  
**Doc Submitted Date:** 11/17/2008  
**Document ID URL:** http://www2.des.state.nh.us/IISProxy/IISProxy.dll?ContentId=4207132

**Doc ID:** 4151370  
**Doc Type:** REIMBURSEMENT  
**Doc Name Title:** NOTICE OF REIMBURSEMENT NO. 17 \*\*Note: Many records provided by the department have a truncated [Doc Name Title] field.  
**Doc Submitted Date:** 12/17/2008  
**Document ID URL:** http://www2.des.state.nh.us/IISProxy/IISProxy.dll?ContentId=4151370

<b>Map Key</b>	<b>Number of Records</b>	<b>Direction</b>	<b>Distance (mi/ft)</b>	<b>Elev/Diff (ft)</b>	<b>Site</b>	<b>DB</b>
----------------	--------------------------	------------------	-------------------------	-----------------------	-------------	-----------

**Project Activity Details**

**Activity No:** 158746  
**Submittal Date:** 06/04/2010  
**Submittal Desc:** Permit Related GW Data Submittal  
**Action Date:** 06/15/2010  
**Action Desc:** Regulatory Action Compl.-DES File Closed  
**Comments:**

**Project Activity Documents Details**

**Doc ID:** 4238111  
**Doc Type:** PERMIT INFORMATION  
**Doc Name Title:** GWP-200012003-D-002 DISCHARGE AND RELEASE OF GMP AND MONITORING WELL DECOMMISS 04-JUN-2010 \*\*Note: Many records provided by the department have a truncated [Doc Name Title] field.  
**Doc Submitted Date:** 06/04/2010  
**Document ID URL:** http://www2.des.state.nh.us/IISProxy/IISProxy.dll?ContentId=4238111

**Doc ID:** 4249279  
**Doc Type:** CORRESPONDENCE-FROM  
**Doc Name Title:** CERTIFICATE OF NO FURTHER ACTION \*\*Note: Many records provided by the department have a truncated [Doc Name Title] field.  
**Doc Submitted Date:** 06/15/2010  
**Document ID URL:** http://www2.des.state.nh.us/IISProxy/IISProxy.dll?ContentId=4249279

**Project Activity Details**

**Activity No:** 131754  
**Submittal Date:** 01/15/2008  
**Submittal Desc:** Groundwater Permit Application Received  
**Action Date:** 02/11/2008  
**Action Desc:** Groundwater Permit Issued  
**Comments:**

**Project Activity Documents Details**

**Doc ID:** 4062401  
**Doc Type:** PERMIT INFORMATION  
**Doc Name Title:** GWP-200012003-D-002 GROUNDWATER MANAGEMENT PERMIT \*\*Note: Many records provided by the department have a truncated [Doc Name Title] field.  
**Doc Submitted Date:** 02/11/2008  
**Document ID URL:** http://www2.des.state.nh.us/IISProxy/IISProxy.dll?ContentId=4062401

**Doc ID:** 4058512  
**Doc Type:** PERMIT INFORMATION  
**Doc Name Title:** GWP-200012003-D-002 RENEWAL OF GROUNDWATER MANAGEMENT PERMIT APPLICATION 15-JAN-2008 \*\*Note: Many records provided by the department have a truncated [Doc Name Title] field.  
**Doc Submitted Date:** 01/15/2008  
**Document ID URL:** http://www2.des.state.nh.us/IISProxy/IISProxy.dll?ContentId=4058512

**Project Activity Details**

**Activity No:** 132225  
**Submittal Date:** 01/28/2008  
**Submittal Desc:** Fund Reimbursement Request Received  
**Action Date:** 05/14/2008  
**Action Desc:** Fund Reimbursement Request Approved  
**Comments:**

**Project Activity Documents Details**

**Doc ID:** 4085337

<b>Map Key</b>	<b>Number of Records</b>	<b>Direction</b>	<b>Distance (mi/ft)</b>	<b>Elev/Diff (ft)</b>	<b>Site</b>	<b>DB</b>
----------------	--------------------------	------------------	-------------------------	-----------------------	-------------	-----------

**Doc Type:** REIMBURSEMENT  
**Doc Name Title:** NOTICE OF REIMBURSEMENT NO. 16 \*\*Note: Many records provided by the department have a truncated [Doc Name Title] field.  
**Doc Submitted Date:** 05/14/2008  
**Document ID URL:** http://www2.des.state.nh.us/IISProxy/IISProxy.dll?ContentId=4085337

**Project Activity Details**

**Activity No:** 95857  
**Submittal Date:** 01/11/2005  
**Submittal Desc:** Annual Report Received  
**Action Date:** 03/11/2005  
**Action Desc:** Technical Report Approved  
**Comments:**

**Project Activity Documents Details**

**Doc ID:** 3883176  
**Doc Type:** PERMIT INFORMATION  
**Doc Name Title:** GWP-200012003-D-001 NOVEMBER 2004 ANNUAL SUMMARY REPORT WITH SAMPLE COLLECTION AND ANALYSIS BY RANSOM 07-JAN-2005 \*\*Note: Many records provided by the department have a truncated [Doc Name Title] field.  
**Doc Submitted Date:** 01/11/2005  
**Document ID URL:** http://www2.des.state.nh.us/IISProxy/IISProxy.dll?ContentId=3883176

**Project Activity Details**

**Activity No:** 132148  
**Submittal Date:** 01/15/2008  
**Submittal Desc:** Fund Reimbursement Request Received  
**Action Date:** 04/24/2008  
**Action Desc:** Fund Reimbursement Request Approved  
**Comments:**

**Project Activity Documents Details**

**Doc ID:** 4075056  
**Doc Type:** REIMBURSEMENT  
**Doc Name Title:** NOTICE OF REIMBURSEMENT NO. 15 \*\*Note: Many records provided by the department have a truncated [Doc Name Title] field.  
**Doc Submitted Date:** 04/24/2008  
**Document ID URL:** http://www2.des.state.nh.us/IISProxy/IISProxy.dll?ContentId=4075056

**Project Activity Details**

**Activity No:** 156386  
**Submittal Date:** 03/17/2010  
**Submittal Desc:** Fund Reimbursement Request Received  
**Action Date:** 04/06/2010  
**Action Desc:** Fund Reimbursement Request Approved  
**Comments:** APPROVED BY DES

**Project Activity Documents Details**

**Doc ID:** 4222293  
**Doc Type:** CORRESPONDENCE  
**Doc Name Title:** 200012003 COST RECOVERY INVOICE \*\*Note: Many records provided by the department have a truncated [Doc Name Title] field.  
**Doc Submitted Date:** 03/17/2010  
**Document ID URL:** http://www2.des.state.nh.us/IISProxy/IISProxy.dll?ContentId=4222293

**Doc ID:** 4225648



<i>Map Key</i>	<i>Number of Records</i>	<i>Direction</i>	<i>Distance (mi/ft)</i>	<i>Elev/Diff (ft)</i>	<i>Site</i>	<i>DB</i>
----------------	--------------------------	------------------	-------------------------	-----------------------	-------------	-----------

**Doc Type:** REIMBURSEMENT  
**Doc Name Title:** NOTICE OF REIMBURSEMENT NO. 21 \*\*Note: Many records provided by the department have a truncated [Doc Name Title] field.  
**Doc Submitted Date:** 04/01/2010  
**Document ID URL:** http://www2.des.state.nh.us/IISProxy/IISProxy.dll?ContentId=4225648

**Project Activity Details**

**Activity No:** 74998  
**Submittal Date:** 12/20/2002  
**Submittal Desc:** Fund Reimbursement Request Received  
**Action Date:** 01/27/2003  
**Action Desc:** Fund Reimbursement Request Approved  
**Comments:**

**Project Activity Details**

**Activity No:** 80196  
**Submittal Date:** 07/03/2003  
**Submittal Desc:** Fund Reimbursement Request Received  
**Action Date:** 08/06/2003  
**Action Desc:** Fund Reimbursement Request Approved  
**Comments:**

**Project Activity Details**

**Activity No:** 96481  
**Submittal Date:** 01/26/2005  
**Submittal Desc:** Fund Reimbursement Request Received  
**Action Date:** 03/08/2005  
**Action Desc:** Fund Reimbursement Request Approved  
**Comments:**

**Project Activity Documents Details**

**Doc ID:** 3891844  
**Doc Type:** REIMBURSEMENT  
**Doc Name Title:** NOTICE OF REIMBURSEMENT NO. 10 \*\*Note: Many records provided by the department have a truncated [Doc Name Title] field.  
**Doc Submitted Date:** 03/08/2005  
**Document ID URL:** http://www2.des.state.nh.us/IISProxy/IISProxy.dll?ContentId=3891844

**Project Activity Details**

**Activity No:** 107189  
**Submittal Date:** 01/12/2006  
**Submittal Desc:** Fund Reimbursement Request Received  
**Action Date:** 03/16/2006  
**Action Desc:** Fund Reimbursement Request Approved  
**Comments:**

**Project Activity Documents Details**

**Doc ID:** 3959787  
**Doc Type:** REIMBURSEMENT  
**Doc Name Title:** NOTICE OF REIMBURSEMENT NO. 12 \*\*Note: Many records provided by the department have a truncated [Doc Name Title] field.  
**Doc Submitted Date:** 03/16/2006  
**Document ID URL:** http://www2.des.state.nh.us/IISProxy/IISProxy.dll?ContentId=3959787

**Project Activity Details**

<i>Map Key</i>	<i>Number of Records</i>	<i>Direction</i>	<i>Distance (mi/ft)</i>	<i>Elev/Diff (ft)</i>	<i>Site</i>	<i>DB</i>
----------------	--------------------------	------------------	-------------------------	-----------------------	-------------	-----------

**Activity No:** 151901  
**Submittal Date:** 10/13/2009  
**Submittal Desc:** Permit Related GW Data Submittal  
**Action Date:** 10/19/2009  
**Action Desc:** Additional Information Requested  
**Comments:**

**Project Activity Documents Details**

**Doc ID:** 4194832  
**Doc Type:** PERMIT INFORMATION  
**Doc Name Title:** GWP-200012003-D-002 SEPTEMBER 2009 SAMPLE COLLECTION AND ANALYSIS 13-OCT-2009 \*\*Note: Many records provided by the department have a truncated [Doc Name Title] field.  
**Doc Submitted Date:** 10/13/2009  
**Document ID URL:** http://www2.des.state.nh.us/IISProxy/IISProxy.dll?ContentId=4194832

**Doc ID:** 4195088  
**Doc Type:** CORRESPONDENCE  
**Doc Name Title:** EMAIL TO PETER SANDIN OF RANSOM REQUESTS NOV 2009 SAMPLING EVENT \*\*Note: Many records provided by the department have a truncated [Doc Name Title] field.  
**Doc Submitted Date:** 10/19/2009  
**Document ID URL:** http://www2.des.state.nh.us/IISProxy/IISProxy.dll?ContentId=4195088

**Project Activity Details**

**Activity No:** 155073  
**Submittal Date:** 01/28/2010  
**Submittal Desc:** Fund Reimbursement Request Received  
**Action Date:** 04/01/2010  
**Action Desc:** Fund Reimbursement Request Approved  
**Comments:** APPROVED BY DES

**Project Activity Documents Details**

**Doc ID:** 4212459  
**Doc Type:** REIMBURSEMENT  
**Doc Name Title:** REQ. NO. 20 26-JAN-2010 \*\*Note: Many records provided by the department have a truncated [Doc Name Title] field.  
**Doc Submitted Date:** 01/28/2010  
**Document ID URL:** http://www2.des.state.nh.us/IISProxy/IISProxy.dll?ContentId=4212459

**Doc ID:** 4224362  
**Doc Type:** REIMBURSEMENT  
**Doc Name Title:** NOTICE OF REIMBURSEMENT NO. 20 \*\*Note: Many records provided by the department have a truncated [Doc Name Title] field.  
**Doc Submitted Date:** 03/29/2010  
**Document ID URL:** http://www2.des.state.nh.us/IISProxy/IISProxy.dll?ContentId=4224362

**Project Activity Details**

**Activity No:** 68417  
**Submittal Date:** 03/14/2002  
**Submittal Desc:** Fund Reimbursement Request Received  
**Action Date:** 06/14/2002  
**Action Desc:** Fund Reimbursement Request Approved  
**Comments:**

**Project Activity Details**

**Activity No:** 68458  
**Submittal Date:** 03/14/2002  
**Submittal Desc:** Site Investigation Report Received

<b>Map Key</b>	<b>Number of Records</b>	<b>Direction</b>	<b>Distance (mi/ft)</b>	<b>Elev/Diff (ft)</b>	<b>Site</b>	<b>DB</b>
----------------	--------------------------	------------------	-------------------------	-----------------------	-------------	-----------

**Action Date:** 06/19/2002  
**Action Desc:** Remedial Action Plan Requested  
**Comments:**

**Project Activity Documents Details**

**Doc ID:** 4481433  
**Doc Type:** REPORT TO DES  
**Doc Name Title:** LEVEL 1 SITE INVESTIGATION 22-FEB-02 \*\*Note: Many records provided by the department have a truncated [Doc Name Title] field.  
**Doc Submitted Date:** 03/14/2002  
**Document ID URL:** http://www2.des.state.nh.us/IISProxy/IISProxy.dll?ContentId=4481433

**Project Activity Details**

**Activity No:** 72311  
**Submittal Date:** 08/27/2002  
**Submittal Desc:** Non-Permit GW Monitoring Result Received  
**Action Date:** 09/04/2002  
**Action Desc:** Technical Report Approved  
**Comments:**

**Project Activity Documents Details**

**Doc ID:** 4481435  
**Doc Type:** MONITORING NONPERMIT  
**Doc Name Title:** JULY 2002 SAMPLE COLLECTION AND ANALYSIS 14-AUG-02 \*\*Note: Many records provided by the department have a truncated [Doc Name Title] field.  
**Doc Submitted Date:** 08/27/2002  
**Document ID URL:** http://www2.des.state.nh.us/IISProxy/IISProxy.dll?ContentId=4481435

**Permits Details**

<b>Permit Seq No:</b> 1718	<b>Permit No:</b> GWP-200012003-D-001
<b>Permit Type:</b> EXPIRED	<b>Application Date:</b> 11/07/2002
<b>Permittee Name:</b> GEORGE'S MARINA	<b>Issue Date:</b> 01/27/2003
<b>Permittee Addr 1:</b> 33 COCHECO STREET	<b>Expiration Date:</b> 01/26/2008
<b>Permittee Addr 2:</b>	<b>Revision Date 1:</b> 08/28/2006
<b>Permittee Town:</b> DOVER	<b>Revision Date 2:</b>
<b>Permittee State:</b> NH	<b>Revision Date 3:</b>
<b>Permittee Zip:</b> 03830	<b>Revision Date 4:</b>

**Permit Submittals Details**

**Due Date:** 01/15/2006  
**Received Date:** 01/09/2006  
**Sampling Date:**  
**Sample Description:** ARR WITH NOV 2005 SAMPLE COLLECTION AND ANALYSIS  
**Sample Comments:**

**Due Date:** 10/26/2007  
**Received Date:** 01/15/2008  
**Sampling Date:**  
**Sample Description:** PERMIT RENEWAL  
**Sample Comments:**

**Due Date:** 07/15/2007  
**Received Date:** 06/12/2007  
**Sampling Date:**  
**Sample Description:** MAY 2007 SAMPLING RESULTS EMD  
**Sample Comments:**

**Due Date:** 07/15/2004

<b>Map Key</b>	<b>Number of Records</b>	<b>Direction</b>	<b>Distance (mi/ft)</b>	<b>Elev/Diff (ft)</b>	<b>Site</b>	<b>DB</b>
<b>Received Date:</b>		07/02/2004				
<b>Sampling Date:</b>						
<b>Sample Description:</b>					SAMPLE COLLECTION AND ANALYSIS FOR MAY 2004 (FILE NET)	
<b>Sample Comments:</b>						
<b>Due Date:</b>		07/15/2006				
<b>Received Date:</b>		07/06/2006				
<b>Sampling Date:</b>						
<b>Sample Description:</b>					MAY 2006 SAMPLE COLLECTION AND ANALYSIS	
<b>Sample Comments:</b>						
<b>Due Date:</b>		04/24/2003				
<b>Received Date:</b>		04/10/2003				
<b>Sampling Date:</b>						
<b>Sample Description:</b>					DEED RECORDATION BK2716 PG0117	
<b>Sample Comments:</b>						
<b>Due Date:</b>		07/15/2005				
<b>Received Date:</b>		06/29/2005				
<b>Sampling Date:</b>						
<b>Sample Description:</b>					SAMPLE COLLECTION AND ANAYLSIS FOR MAY 2005 [FILENET]	
<b>Sample Comments:</b>						
<b>Due Date:</b>		07/15/2003				
<b>Received Date:</b>		07/03/2003				
<b>Sampling Date:</b>						
<b>Sample Description:</b>					MAY 03 RESULTS PER GWP; SG-3 LOW VOCS DECLINING	
<b>Sample Comments:</b>						
<b>Due Date:</b>		01/15/2004				
<b>Received Date:</b>		01/08/2004				
<b>Sampling Date:</b>						
<b>Sample Description:</b>					2003 ARR W/ NOV 03 RESULTS; LOW VOCS SG-3 ONLY	
<b>Sample Comments:</b>						
<b>Due Date:</b>		06/15/2007				
<b>Received Date:</b>		06/15/2007				
<b>Sampling Date:</b>						
<b>Sample Description:</b>					ANNUAL SUMMARY REPORT WITH MAY 2007 SAMPLING REULTS	
<b>Sample Comments:</b>						
<b>Due Date:</b>		01/15/2005				
<b>Received Date:</b>		01/11/2005				
<b>Sampling Date:</b>						
<b>Sample Description:</b>					ANNUAL REPORT [FILENET]	
<b>Sample Comments:</b>						

**Permits Details**

<b>Permit Seq No:</b>	10141	<b>Permit No:</b>	GWP-200012003-D-002
<b>Permit Type:</b>	MANAGEMENT	<b>Application Date:</b>	01/15/2008
<b>Permittee Name:</b>	GEORGE MAGLARAS	<b>Issue Date:</b>	02/11/2008
<b>Permittee Addr 1:</b>	33 COCHECO STREET	<b>Expiration Date:</b>	02/10/2013
<b>Permittee Addr 2:</b>		<b>Revision Date 1:</b>	
<b>Permittee Town:</b>	DOVER	<b>Revision Date 2:</b>	
<b>Permittee State:</b>	NH	<b>Revision Date 3:</b>	
<b>Permittee Zip:</b>	03820	<b>Revision Date 4:</b>	

**Permit Submittals Details**

<b>Due Date:</b>	11/15/2012
<b>Received Date:</b>	
<b>Sampling Date:</b>	
<b>Sample Description:</b>	PERMIT RENEWAL DUE
<b>Sample Comments:</b>	
<b>Due Date:</b>	10/13/2009

Map Key	Number of Records	Direction	Distance (mi/ft)	Elev/Diff (ft)	Site	DB
---------	-------------------	-----------	------------------	----------------	------	----

Received Date: 10/13/2009  
 Sampling Date:  
 Sample Description: SEPTEMBER 2009 SAMPLING RESULTS  
 Sample Comments:

Due Date: 11/15/2010  
 Received Date:  
 Sampling Date: 09/01/2008  
 Sample Description:  
 Sample Comments:

Due Date: 11/15/2012  
 Received Date:  
 Sampling Date: 09/01/2008  
 Sample Description: ANNUAL REPORT DUE  
 Sample Comments:

Due Date: 11/15/2008  
 Received Date: 09/25/2008  
 Sampling Date: 09/01/2008  
 Sample Description: SEPTEMBER 2008 SAMPLING RESULTS EMD  
 Sample Comments:

**Owners**

Owner Company:  
 Owner First Name: GEORGE  
 Owner Last Name: MAGLARAS  
 Owner Address 1: 33 COCHECO STREET  
 Owner Address 2:  
 Owner Town: DOVER  
 Owner State: NH  
 Owner Zip: 03820  
 Owner Phone: 603-742-9089  
 Owner Title:

**OneStop Data Mapper - Remediation Sites**

Master ID:	50130	GIS Type:	PROJECT
Project No:	10561	Workload:	Low priority.
Project Type:	LUST	Latitude:	43.198174
Site Name:	GEORGES MARINA	Longitude:	-70.868711
Address:	33 COCHECO ST	Collect Method:	
Town:	DOVER	Staff:	CLOSED
Geometry:			
Risk:	No sources, no ambient groundwater quality standard violations onsite.		
Onestop Link:	<a href="http://www4.des.state.nh.us/DESOneStop/PRSDetail.aspx?ID=0010561&amp;Type=PRS">http://www4.des.state.nh.us/DESOneStop/PRSDetail.aspx?ID=0010561&amp;Type=PRS</a>		

<a href="#">52</a>	1 of 1	SW	0.49 / 2,588.43	74.03 / -10	FIRST SAVINGS BANK 537 CENTRAL AVE DOVER NH	ALL SITES
--------------------	--------	----	--------------------	----------------	---------------------------------------------------	-----------

Site No: 198606009  
 Site Name: FIRST SAVINGS BANK  
 Area of Interest: ORCB Sites

**Owners**

Owner Company:	Owner Address 2:
Owner Title:	Owner City:
Owner First Name:	Owner State:
Owner Last Name:	Owner Zip:
Owner Address 1:	Owner Phone:

Map Key	Number of Records	Direction	Distance (mi/ft)	Elev/Diff (ft)	Site	DB
<a href="#">53</a>	1 of 1	NNW	0.49 / 2,607.70	150.91 / 67	WENTWORTH DOUGLASS HOSPITAL 789 CENTRAL AVE DOVER NH	ALL SITES

**Site No:** 199902064  
**Site Name:** WENTWORTH DOUGLASS HOSPITAL  
**Area of Interest:** Groundwater Discharge Site; Initial Response Spill

**Projects Details**

<b>Project No:</b>	24013	<b>Project Name:</b>	
<b>Facility ID:</b>		<b>Resp Party Company:</b>	WENTWORTH DOUGLASS HOSPITAL
<b>Discovery Date:</b>	12/24/2009	<b>Resp Party Title:</b>	
<b>Eligible:</b>		<b>RP First Name:</b>	
<b>Elig Determine on:</b>		<b>RP Last Name:</b>	
<b>MTBE:</b>	No	<b>Resp Party Addr 1:</b>	789 CENTRAL AVE
<b>Brownfield:</b>	No	<b>Resp Party Addr 2:</b>	
<b>Wellhead Prot Area:</b>	No	<b>Resp Party Town:</b>	DOVER
<b>Assigned to:</b>	REGISTRATION	<b>Resp Party State:</b>	NH
<b>OPUF Type:</b>		<b>Resp Party Zip:</b>	
<b>Project Manager:</b>		<b>Resp Party Phone:</b>	
<b>Project Type:</b>	Underground Injection Control		
<b>Risk Level:</b>	DW SUPPLY WITHIN 1000' OR SITE IN SWPA		

**Project Activity Details**

**Activity No:** 157099  
**Submittal Date:** 12/24/2009  
**Submittal Desc:** UIC Application Received  
**Action Date:** 04/15/2010  
**Action Desc:** UIC Registration Issued  
**Comments:** REGISTERED

**Project Activity Documents Details**

**Doc Type:** REGISTRATION  
**Doc Name Title:** STORM WATER INJECTION REGISTRATION APP 5A7 \*\*Note: Many records provided by the department have a truncated [Doc Name Title] field.  
**Doc Submitted Date:** 04/15/2010  
**Document ID URL:** <http://www2.des.state.nh.us/IISProxy/IISProxy.dll?ContentId=4227431>

**Owners**

<b>Owner Company:</b>	WENTWORTH DOUGLASS HOSPITAL	<b>Owner Address 2:</b>	LOT 37-01
<b>Owner Title:</b>		<b>Owner City:</b>	DOVER
<b>Owner First Name:</b>	DAVE	<b>Owner State:</b>	NH
<b>Owner Last Name:</b>	SOARES	<b>Owner Zip:</b>	03820
<b>Owner Address 1:</b>	789 CENTRAL AVENUE	<b>Owner Phone:</b>	603-740-6581

<a href="#">54</a>	1 of 1	ESE	0.50 / 2,615.56	112.75 / 29	JOHN ADAMS 6 ELMWOOD AVE DOVER NH	ALL SITES
--------------------	--------	-----	--------------------	----------------	-----------------------------------------	-----------

**Site No:** 199905057  
**Site Name:** JOHN ADAMS  
**Area of Interest:** ORCB Sites

**Owners**

<b>Owner Company:</b>		<b>Owner Address 2:</b>	
<b>Owner Title:</b>		<b>Owner City:</b>	

Map Key	Number of Records	Direction	Distance (mi/ft)	Elev/Diff (ft)	Site	DB
---------	-------------------	-----------	------------------	----------------	------	----

Owner First Name:	Owner State:
Owner Last Name:	Owner Zip:
Owner Address 1:	Owner Phone:

<a href="#">55</a>	1 of 1	SW	0.52 / 2,748.16	75.73 / -8	FRANKLIN ELECTROPLATING CO INC 519-B CENTRAL AVE DOVER NH	SHWS
--------------------	--------	----	--------------------	---------------	--------------------------------------------------------------------	------

Site No: 199402019  
Site Name: FRANKLIN ELECTROPLATING CO INC

**Projects Details**

Project No:	4731	Resp Party Company:	FRANKLIN ELECTROPLATING
Facility ID:		Resp Party Title:	
Discovery Date:	02/28/1994	RP First Name:	
Eligible:		RP Last Name:	
Elig Determine on:		Resp Party Addr 1:	519-B CENTRAL AVENUE
MTBE:	No	Resp Party Addr 2:	
Brownfield:	No	Resp Party Town:	DOVER
Assigned to:	CLOSED	Resp Party State:	NH
Wellhead Prot Area:	Unknown	Resp Party Zip:	03820
Project Manager:		Resp Party Phone:	
Project Name:			
Project Type:	Hazardous Waste Project		
Risk Level:	NO SOURCES/NO AGQS VIO'S FROM ONSITE		
OPUF Type:			

**Project Documents Details**

Document ID: 4362264  
Document Type: CORRESPONDENCE  
Document Name Title: CORRESPONDENCE 6/2/88 TO 4/24/03  
Doc Submitted Date: 06/02/1988  
Document ID URL: <http://www2.des.state.nh.us/IISProxy/IISProxy.dll?ContentId=4362264>

**Project Activity Details**

Activity No: 22855  
Action Date: 03/21/1994  
Action Desc: Additional Information Requested  
Submittal Date:  
Submittal Desc:  
Comments:

**Project Activity Details**

Activity No: 42568  
Action Date: 02/09/1998  
Action Desc: Additional Information Requested  
Submittal Date: 02/06/1998  
Submittal Desc: Additional Information Received  
Comments:

**Project Activity Documents Details**

Doc Type: REPORT TO DES  
Doc Name Title: FEASIBILITY OF INSTALLING WELLS PER 27-JAN 1998 LETTER CONFIRMED 6-FEB-98 \*\*Note: Many records provided by the department have a truncated [Doc Name Title] field.  
Document ID URL: <http://www2.des.state.nh.us/IISProxy/IISProxy.dll?ContentId=4362258>  
Doc Submitted Date: 02/09/1998



<b>Map Key</b>	<b>Number of Records</b>	<b>Direction</b>	<b>Distance (mi/ft)</b>	<b>Elev/Diff (ft)</b>	<b>Site</b>	<b>DB</b>
----------------	--------------------------	------------------	-------------------------	-----------------------	-------------	-----------

**Project Activity Details**

**Activity No:** 43638  
**Action Date:** 06/26/1998  
**Action Desc:** Additional Information Requested  
**Submittal Date:** 05/13/1998  
**Submittal Desc:** Site Characterization Report Received  
**Comments:**

**Project Activity Documents Details**

**Doc Type:** REPORT TO DES **Doc Submitted Date:** 05/13/1998  
**Doc Name Title:** LIMITED SITE INVESTIGATION APR-98 \*\*Note: Many records provided by the department have a truncated [Doc Name Title] field.  
**Document ID URL:** <http://www2.des.state.nh.us/IISProxy/IISProxy.dll?ContentId=4362257>

**Project Activity Details**

**Activity No:** 41194  
**Action Date:** 01/06/1998  
**Action Desc:** Additional Information Requested  
**Submittal Date:** 12/03/1997  
**Submittal Desc:** Additional Information Received  
**Comments:**

**Project Activity Documents Details**

**Doc Type:** CORRESPONDENCE-TO **Doc Submitted Date:** 12/04/1997  
**Doc Name Title:** STATUS UPDATE LETTER 3-DEC-97 \*\*Note: Many records provided by the department have a truncated [Doc Name Title] field.  
**Document ID URL:** <http://www2.des.state.nh.us/IISProxy/IISProxy.dll?ContentId=4362260>

**Project Activity Details**

**Activity No:** 40417  
**Action Date:** 10/09/1997  
**Action Desc:** Work Scope Approved  
**Submittal Date:** 10/06/1997  
**Submittal Desc:** Work Scope Submitted  
**Comments:**

**Project Activity Documents Details**

**Doc Type:** REPORT TO DES **Doc Submitted Date:** 10/06/1997  
**Doc Name Title:** PROPOSED MONITORING WELL LOCATIONS 5-AUG-97 \*\*Note: Many records provided by the department have a truncated [Doc Name Title] field.  
**Document ID URL:** <http://www2.des.state.nh.us/IISProxy/IISProxy.dll?ContentId=4362261>

**Project Activity Details**

**Activity No:** 56833  
**Action Date:** 09/07/2000  
**Action Desc:** Additional Information Requested  
**Submittal Date:**  
**Submittal Desc:**  
**Comments:**

**Project Activity Details**

**Activity No:** 68122

Map Key	Number of Records	Direction	Distance (mi/ft)	Elev/Diff (ft)	Site	DB
---------	-------------------	-----------	------------------	----------------	------	----

**Action Date:** 04/24/2003  
**Action Desc:** Regulatory Action Compl.-DES File Closed  
**Submittal Date:** 09/24/2000  
**Submittal Desc:** Additional Information Received  
**Comments:**

**Project Activity Documents Details**

**Doc Type:** CORRESPONDENCE-FROM **Doc Submitted Date:** 04/24/2003  
**Doc Name Title:** CERTIFICATE OF NO FURTHER ACTION \*\*Note: Many records provided by the department have a truncated [Doc Name Title] field.  
**Document ID URL:** http://www2.des.state.nh.us/IISProxy/IISProxy.dll?ContentId=4362255

**Doc Type:** MONITORING NONPERMIT **Doc Submitted Date:** 09/20/2000  
**Doc Name Title:** SEPTEMBER 2000 GROUNDWATER SAMPLING RESULTS 15-SEP-00 \*\*Note: Many records provided by the department have a truncated [Doc Name Title] field.  
**Document ID URL:** http://www2.des.state.nh.us/IISProxy/IISProxy.dll?ContentId=4362256

**Project Activity Details**

**Activity No:** 38745  
**Action Date:** 06/02/1997  
**Action Desc:** Site Investigation Report Requested  
**Submittal Date:** 03/27/1997  
**Submittal Desc:** Additional Information Received  
**Comments:**

**Project Activity Documents Details**

**Doc Type:** CORRESPONDENCE-TO **Doc Submitted Date:** 03/31/1997  
**Doc Name Title:** NEED TO DEMONSTRATE THEIR RESPONSIBILITY TO PEFORM SITE INVESTIGATION 27-MAR-97 \*\*Note: Many records provided by the department have a truncated [Doc Name Title] field.  
**Document ID URL:** http://www2.des.state.nh.us/IISProxy/IISProxy.dll?ContentId=4362262

**Project Activity Details**

**Activity No:** 23534  
**Action Date:** 08/21/1996  
**Action Desc:** Additional Information Requested  
**Submittal Date:** 04/26/1994  
**Submittal Desc:** Additional Information Received  
**Comments:**

**Project Activity Documents Details**

**Doc Type:** REPORT TO DES **Doc Submitted Date:** 04/26/1994  
**Doc Name Title:** NO KNOWLEDGE OF CONTAMINANT RELEASE 22-APR-94 \*\*Note: Many records provided by the department have a truncated [Doc Name Title] field.  
**Document ID URL:** http://www2.des.state.nh.us/IISProxy/IISProxy.dll?ContentId=4362263

**Project Activity Details**

**Activity No:** 42567  
**Action Date:** 02/09/1998  
**Action Desc:** Additional Information Requested  
**Submittal Date:** 01/27/1998  
**Submittal Desc:** Additional Information Received  
**Comments:**

**Project Activity Documents Details**

Map Key	Number of Records	Direction	Distance (mi/ft)	Elev/Diff (ft)	Site	DB
---------	-------------------	-----------	------------------	----------------	------	----

**Doc Type:** REPORT TO DES **Doc Submitted Date:** 01/29/1998  
**Doc Name Title:** REVISED PLAN FOR MONITORING WELL LOCATION 27-JAN-98 \*\*Note: Many records provided by the department have a truncated [Doc Name Title] field.  
**Document ID URL:** http://www2.des.state.nh.us/IISProxy/IISProxy.dll?ContentId=4362259

**Owners**

<b>Owner Company:</b>	FRANKLIN ELECTROPLATING	<b>Owner Address 2:</b>	
<b>Owner Title:</b>		<b>Owner Town:</b>	DOVER
<b>Owner First Name:</b>	JOHN	<b>Owner State:</b>	NH
<b>Owner Last Name:</b>	CABRAL	<b>Owner Zip:</b>	03820
<b>Owner Address 1:</b>	519-B CENTRAL AVENUE	<b>Owner Phone:</b>	

**OneStop Data Mapper - Remediation Sites**

<b>Master ID:</b>	15174	<b>GIS Type:</b>	PROJECT
<b>Project No:</b>	4731	<b>Workload:</b>	Low priority.
<b>Project Type:</b>	HAZWASTE	<b>Latitude:</b>	43.199169
<b>Site Name:</b>	FRANKLIN ELECTROPLATING CO INC	<b>Longitude:</b>	-70.874351
<b>Address:</b>	519-B CENTRAL AVE	<b>Collect Method:</b>	
<b>Town:</b>	DOVER	<b>Staff:</b>	CLOSED
<b>Geometry:</b>			
<b>Risk:</b>	No sources, no ambient groundwater quality standard violations onsite.		
<b>Onestop Link:</b>	http://www4.des.state.nh.us/DESONestop/PRSDetail.aspx?ID=0004731&Type=PRS		

<a href="#">56</a>	1 of 1	SW	0.52 / 2,757.89	74.93 / -9	DOVER HOUSE OF PIZZA 519 CENTRAL AVE DOVER NH	SHWS
--------------------	--------	----	--------------------	---------------	-----------------------------------------------------	------

**Site No:** 199307016  
**Site Name:** DOVER HOUSE OF PIZZA

**Projects Details**

<b>Project No:</b>	4393	<b>Resp Party Company:</b>	JOHN PAPAIOANNOU
<b>Facility ID:</b>		<b>Resp Party Title:</b>	
<b>Discovery Date:</b>	06/28/1993	<b>RP First Name:</b>	
<b>Eligible:</b>		<b>RP Last Name:</b>	
<b>Elig Determine on:</b>		<b>Resp Party Addr 1:</b>	177 HENRY LAW AVENUE
<b>MTBE:</b>	No	<b>Resp Party Addr 2:</b>	
<b>Brownfield:</b>	No	<b>Resp Party Town:</b>	DOVER
<b>Assigned to:</b>	UNASSIGNED	<b>Resp Party State:</b>	NH
<b>Wellhead Prot Area:</b>	Unknown	<b>Resp Party Zip:</b>	03820
<b>Project Manager:</b>		<b>Resp Party Phone:</b>	207-384-5777
<b>Project Name:</b>	Hazardous Waste Project		
<b>Project Type:</b>	LOW GW CONC./ALTER. WATER AVAILABLE		
<b>Risk Level:</b>			
<b>OPUF Type:</b>			

**Project Documents Details**

<b>Document ID:</b>	4479494
<b>Document Type:</b>	CORRESPONDENCE
<b>Document Name Title:</b>	CORRESPONDENCE 8/24/93 TO 12/28/93
<b>Doc Submitted Date:</b>	08/24/1993
<b>Document ID URL:</b>	http://www2.des.state.nh.us/IISProxy/IISProxy.dll?ContentId=4479494
<b>Document ID:</b>	4479488
<b>Document Type:</b>	PERMIT INFORMATION
<b>Document Name Title:</b>	GWP-930716-D-001 ANNUAL GROUND WATER MONITORING SUMMARY 18-NOV-94
<b>Doc Submitted Date:</b>	11/21/1994
<b>Document ID URL:</b>	http://www2.des.state.nh.us/IISProxy/IISProxy.dll?ContentId=4479488

<i>Map Key</i>	<i>Number of Records</i>	<i>Direction</i>	<i>Distance (mi/ft)</i>	<i>Elev/Diff (ft)</i>	<i>Site</i>	<i>DB</i>
----------------	--------------------------	------------------	-------------------------	-----------------------	-------------	-----------

**Document ID:** 4479485  
**Document Type:** PERMIT INFORMATION  
**Document Name Title:** GWP-930716-D-001 APRIL 1996 GROUND WATER MONITORING RESULTS 21-MAY-96  
**Doc Submitted Date:** 05/23/1996  
**Document ID URL:** http://www2.des.state.nh.us/IISProxy/IISProxy.dll?ContentId=4479485

**Document ID:** 4479489  
**Document Type:** MONITORING NONPERMIT  
**Document Name Title:** MONITORNG WELL SAMPLING AND VOC TESTING 16-DEC-93  
**Doc Submitted Date:** 12/20/1993  
**Document ID URL:** http://www2.des.state.nh.us/IISProxy/IISProxy.dll?ContentId=4479489

**Document ID:** 4479495  
**Document Type:** CORRESPONDENCE  
**Document Name Title:** CORRESPONDENCE 2/23/94 TO 8/2/05  
**Doc Submitted Date:** 02/23/1994  
**Document ID URL:** http://www2.des.state.nh.us/IISProxy/IISProxy.dll?ContentId=4479495

**Document ID:** 4479482  
**Document Type:** PERMIT INFORMATION  
**Document Name Title:** GWP-199307016-D-002 NOTIFICATION OF RECORDATION 16-FEB-06  
**Doc Submitted Date:** 02/17/2006  
**Document ID URL:** http://www2.des.state.nh.us/IISProxy/IISProxy.dll?ContentId=4479482

**Document ID:** 4479483  
**Document Type:** PERMIT INFORMATION  
**Document Name Title:** GWP-930716-D-001 APRIL 1998 GROUND WATER MONITORING RESULTS 4-MAY-98  
**Doc Submitted Date:** 05/07/1998  
**Document ID URL:** http://www2.des.state.nh.us/IISProxy/IISProxy.dll?ContentId=4479483

**Document ID:** 4479484  
**Document Type:** PERMIT INFORMATION  
**Document Name Title:** GWP-930716-D-001 ANNUAL GROUND WATER MONITORING REPORT 11-DEC-97  
**Doc Submitted Date:** 12/12/1997  
**Document ID URL:** http://www2.des.state.nh.us/IISProxy/IISProxy.dll?ContentId=4479484

**Document ID:** 4479486  
**Document Type:** PERMIT INFORMATION  
**Document Name Title:** GWP-930716-D-001 ANNUAL GROUND WATER MONITORING REPORT 16-NOV-95  
**Doc Submitted Date:** 11/20/1995  
**Document ID URL:** http://www2.des.state.nh.us/IISProxy/IISProxy.dll?ContentId=4479486

**Document ID:** 4479490  
**Document Type:** REPORT TO DES  
**Document Name Title:** DISCOVERY GROUND WATER CONTAMINATION 25-JUN-93  
**Doc Submitted Date:** 06/28/1993  
**Document ID URL:** http://www2.des.state.nh.us/IISProxy/IISProxy.dll?ContentId=4479490

**Document ID:** 4479487  
**Document Type:** PERMIT INFORMATION  
**Document Name Title:** GWP-930716-D-001 APRIL 1995 GROUND WATER MONITORING RESULTS 8-MAY-95  
**Doc Submitted Date:** 05/10/1995  
**Document ID URL:** http://www2.des.state.nh.us/IISProxy/IISProxy.dll?ContentId=4479487

**Project Activity Details**

**Activity No:** 103576  
**Action Date:** 10/27/2005  
**Action Desc:** Groundwater Permit Issued  
**Submittal Date:** 09/21/2005  
**Submittal Desc:** Groundwater Permit Application Received  
**Comments:**

**Project Activity Documents Details**

**Doc Type:** PERMIT INFORMATION **Doc Submitted Date:** 10/27/2005  
**Doc Name Title:** GWP-199307016-D-002 GROUNDWATER MANAGEMENT PERMIT \*\*Note: Many records provided by the

Map Key	Number of Records	Direction	Distance (mi/ft)	Elev/Diff (ft)	Site	DB
---------	-------------------	-----------	------------------	----------------	------	----

department have a truncated [Doc Name Title] field.  
**Document ID URL:** http://www2.des.state.nh.us/IISProxy/IISProxy.dll?ContentId=4153955

**Doc Type:** PERMIT INFORMATION **Doc Submitted Date:** 09/21/2005  
**Doc Name Title:** GWP-199307016-D-002 APPLICATION FOR RENEWAL OF GROUNDWATER MANAGEMENT PERMIT 20-SEP-05 \*\*Note: Many records provided by the department have a truncated [Doc Name Title] field.  
**Document ID URL:** http://www2.des.state.nh.us/IISProxy/IISProxy.dll?ContentId=4479473

**Project Activity Details**

**Activity No:** 107835  
**Action Date:** 03/31/2006  
**Action Desc:** Groundwater Permit Modified  
**Submittal Date:** 01/26/2006  
**Submittal Desc:** Annual Report Received  
**Comments:**

**Project Activity Documents Details**

**Doc Type:** PERMIT INFORMATION **Doc Submitted Date:** 01/26/2006  
**Doc Name Title:** GWP199307016-D-002 ANNUAL SUMMARY REPORT \*\*Note: Many records provided by the department have a truncated [Doc Name Title] field.  
**Document ID URL:** http://www2.des.state.nh.us/IISProxy/IISProxy.dll?ContentId=3953142

**Doc Type:** PERMIT INFORMATION **Doc Submitted Date:** 03/31/2006  
**Doc Name Title:** GWP-199307016-D-002 REVISED GROUNDWATER MANAGEMENT PERMIT \*\*Note: Many records provided by the department have a truncated [Doc Name Title] field.  
**Document ID URL:** http://www2.des.state.nh.us/IISProxy/IISProxy.dll?ContentId=4153954

**Project Activity Details**

**Activity No:** 119756  
**Action Date:** 03/22/2007  
**Action Desc:** Additional Information Requested  
**Submittal Date:** 01/17/2007  
**Submittal Desc:** Annual Report Received  
**Comments:**

**Project Activity Documents Details**

**Doc Type:** PERMIT INFORMATION **Doc Submitted Date:** 01/17/2007  
**Doc Name Title:** GWP-199307016-D-002 2006 ANNUAL GROUNDWATER SUMMARY REPORT 17-JAN-2007 \*\*Note: Many records provided by the department have a truncated [Doc Name Title] field.  
**Document ID URL:** http://www2.des.state.nh.us/IISProxy/IISProxy.dll?ContentId=4011490

**Doc Type:** CORRESPONDENCE **Doc Submitted Date:** 03/22/2007  
**Doc Name Title:** INTER-DEPARTMENT COMMUNICATION; EHP COMMENT MEMO IN RESPONSE TO INDOOR AIR SCOPE OF WORK WITHIN ANNUAL REPORT \*\*Note: Many records provided by the department have a truncated [Doc Name Title] field.  
**Document ID URL:** http://www2.des.state.nh.us/IISProxy/IISProxy.dll?ContentId=4017827

**Doc Type:** CORRESPONDENCE-FROM **Doc Submitted Date:** 03/22/2007  
**Doc Name Title:** RESPONSE TO THE 2006 ANNUAL GROUNDWATER SUMMARY REPORT PREPARED BY EXETER ENVIRONMENTAL ASSOCIATES INC. AND DATED JANUARY 17 2007 \*\*Note: Many records provided by the department have a truncated [Doc Name Title] field.  
**Document ID URL:** http://www2.des.state.nh.us/IISProxy/IISProxy.dll?ContentId=4018499

**Project Activity Details**

**Activity No:** 183751  
**Action Date:** 05/29/2012  
**Action Desc:** Non-Technical Report Processing  
**Submittal Date:** 05/29/2012  
**Submittal Desc:** Permit Related GW Data Submittal

Map Key	Number of Records	Direction	Distance (mi/ft)	Elev/Diff (ft)	Site	DB
---------	-------------------	-----------	------------------	----------------	------	----

Comments:

**Project Activity Documents Details**

**Doc Type:** PERMIT INFORMATION **Doc Submitted Date:** 05/29/2012  
**Doc Name Title:** GWP-199307016-D-003 GROUNDWATER MONITORING RESULTS 24-MAY-2012 \*\*Note: Many records provided by the department have a truncated [Doc Name Title] field.  
**Document ID URL:** http://www2.des.state.nh.us/IISProxy/IISProxy.dll?ContentId=4372621

**Project Activity Details**

**Activity No:** 202959  
**Action Date:** 12/05/2013  
**Action Desc:** Groundwater Permit Modified  
**Submittal Date:** 11/20/2013  
**Submittal Desc:** Annual Report Received  
**Comments:** REVISED GROUNDWATER MANAGEMENT PERMIT GWP-199307016-D-003 TO REDUCE SAMPLING FREQUENCY TO ANNUALLY EACH MAY; COV LTR. NOTES THAT RENEWAL WILL BE REQ'D IF AGQS EXCEED'S PERSIST, ETC.

**Project Activity Documents Details**

**Doc Type:** PERMIT INFORMATION **Doc Submitted Date:** 11/20/2013  
**Doc Name Title:** GWP-199307016-D-003 2013 ANNUAL GROUNDWATER SUMMARY REPORT 20-NOV-2013 \*\*Note: Many records provided by the department have a truncated [Doc Name Title] field.  
**Document ID URL:** http://www2.des.state.nh.us/IISProxy/IISProxy.dll?ContentId=4477485

**Doc Type:** PERMIT INFORMATION **Doc Submitted Date:** 12/05/2013  
**Doc Name Title:** GWP-199307016-D-003 2013 REVISED GROUNDWATER MANAGEMENT PERMIT \*\*Note: Many records provided by the department have a truncated [Doc Name Title] field.  
**Document ID URL:** http://www2.des.state.nh.us/IISProxy/IISProxy.dll?ContentId=4478444

**Project Activity Details**

**Activity No:** 208989  
**Action Date:** 06/12/2014  
**Action Desc:** Non-Technical Report Processing  
**Submittal Date:** 06/10/2014  
**Submittal Desc:** Permit Related GW Data Submittal  
**Comments:**

**Project Activity Documents Details**

**Doc Type:** PERMIT INFORMATION **Doc Submitted Date:** 06/10/2014  
**Doc Name Title:** GWP-199307016-D-003 MAY 2014 GROUNDWATER MONITORING RESULTS 10-JUN-2014 \*\*Note: Many records provided by the department have a truncated [Doc Name Title] field.  
**Document ID URL:** http://www2.des.state.nh.us/IISProxy/IISProxy.dll?ContentId=4503727

**Project Activity Details**

**Activity No:** 225816  
**Action Date:** 02/09/2016  
**Action Desc:** Groundwater Permit Issued  
**Submittal Date:** 08/17/2015  
**Submittal Desc:** Groundwater Permit Application Received  
**Comments:** MW-2 & MW-3; SAMPLE MAY OF EACH YEAR; SUMMARY REPORT DUE IN JULY 2017 & 2019.

**Project Activity Documents Details**

**Doc Type:** PERMIT INFORMATION **Doc Submitted Date:** 08/17/2015  
**Doc Name Title:** GWP-199307016-D-004 GROUNDWATER MANAGEMENT PERMIT RENEW. APP.; W/\$2000 FEE 17-AUG-2015

Map Key	Number of Records	Direction	Distance (mi/ft)	Elev/Diff (ft)	Site	DB
---------	-------------------	-----------	------------------	----------------	------	----

**Document ID URL:** <http://www2.des.state.nh.us/IISProxy/IISProxy.dll?ContentId=4566623> **\*\*Note:** Many records provided by the department have a truncated [Doc Name Title] field.

**Doc Type:** PERMIT INFORMATION **Doc Submitted Date:** 02/09/2016  
**Doc Name Title:** GWP-199307016-D-004 GROUNDWATER MANAGEMENT PERMIT RENEWAL **\*\*Note:** Many records provided by the department have a truncated [Doc Name Title] field.  
**Document ID URL:** <http://www2.des.state.nh.us/IISProxy/IISProxy.dll?ContentId=4591554>

**Project Activity Details**

**Activity No:** 22690  
**Action Date:** 02/23/1994  
**Action Desc:** Groundwater Permit Issued  
**Submittal Date:** 02/07/1994  
**Submittal Desc:** Groundwater Permit Application Received  
**Comments:**

**Project Activity Documents Details**

**Doc Type:** PERMIT INFORMATION **Doc Submitted Date:** 02/07/1994  
**Doc Name Title:** APPLICATION FOR GROUNDWATER MANAGEMENT PERMIT 02-FEB-1994 **\*\*Note:** Many records provided by the department have a truncated [Doc Name Title] field.  
**Document ID URL:** <http://www2.des.state.nh.us/IISProxy/IISProxy.dll?ContentId=4490950>

**Doc Type:** PERMIT INFORMATION **Doc Submitted Date:** 02/23/1994  
**Doc Name Title:** GWP-199307016-D-001 GROUNDWATER MANAGEMENT PERMIT **\*\*Note:** Many records provided by the department have a truncated [Doc Name Title] field.  
**Document ID URL:** <http://www2.des.state.nh.us/IISProxy/IISProxy.dll?ContentId=4153911>

**Project Activity Details**

**Activity No:** 260448  
**Action Date:** 05/03/2019  
**Action Desc:** Technical Infomation Provided  
**Submittal Date:** 08/13/2018  
**Submittal Desc:** Additional Information Received  
**Comments:** PFAS SAMPLING NOT REQUIRED AT THIS TIME.

**Project Activity Documents Details**

**Doc Type:** CORRESPONDENCE **Doc Submitted Date:** 08/03/2018  
**Doc Name Title:** PFAS SAMPLING SCHEDULE UPDATE REQUEST VIA EMAIL - RESPONSE DECLINING TO SAMPLE **\*\*Note:** Many records provided by the department have a truncated [Doc Name Title] field.  
**Document ID URL:** <http://www2.des.state.nh.us/IISProxy/IISProxy.dll?ContentId=4732362>

**Project Activity Details**

**Activity No:** 269246  
**Action Date:** 05/31/2019  
**Action Desc:** No Action Necessary (Report filed)  
**Submittal Date:** 05/30/2019  
**Submittal Desc:** Additional Information Received  
**Comments:** COPY TO FILE. RESPONSE TO REPORT TO BE FILED UNDER ANNUAL REPORT (RSN #269246).

**Project Activity Documents Details**

**Doc Type:** PERMIT INFORMATION **Doc Submitted Date:** 05/30/2019  
**Doc Name Title:** ADDENDUM TO MAY 2019 GROUNDWATER MONITORING AND SUMMARY REPORT - NARRATIVE **\*\*Note:** Many records provided by the department have a truncated [Doc Name Title] field.  
**Document ID URL:** <http://www2.des.state.nh.us/IISProxy/IISProxy.dll?ContentId=4777585>



Map Key	Number of Records	Direction	Distance (mi/ft)	Elev/Diff (ft)	Site	DB
---------	-------------------	-----------	------------------	----------------	------	----

**Project Activity Details**

**Activity No:** 71463  
**Action Date:** 08/19/2002  
**Action Desc:** Groundwater Permit Requested  
**Submittal Date:** 03/11/2002  
**Submittal Desc:** Additional Information Received  
**Comments:**

**Project Activity Documents Details**

**Doc Type:** CORRESPONDENCE-TO **Doc Submitted Date:** 03/12/2002  
**Doc Name Title:** NOTIFICATION OF PROPERTY TRANSFER 11-MAR-02 \*\*Note: Many records provided by the department have a truncated [Doc Name Title] field.  
**Document ID URL:** <http://www2.des.state.nh.us/IISProxy/IISProxy.dll?ContentId=4479474>

**Project Activity Details**

**Activity No:** 115302  
**Action Date:** 09/05/2006  
**Action Desc:** Additional Information Requested  
**Submittal Date:** 07/19/2006  
**Submittal Desc:** Permit Related GW Data Submittal  
**Comments:**

**Project Activity Documents Details**

**Doc Type:** PERMIT INFORMATION **Doc Submitted Date:** 07/19/2006  
**Doc Name Title:** GWP-199307016-D-002 GROUNDWATER MONITORING RESULTS \*\*Note: Many records provided by the department have a truncated [Doc Name Title] field.  
**Document ID URL:** <http://www2.des.state.nh.us/IISProxy/IISProxy.dll?ContentId=3985058>

**Doc Type:** CORRESPONDENCE **Doc Submitted Date:** 09/05/2006  
**Doc Name Title:** RESPONSE TO GROUNDWATER MONITORING RESULTS EXETER ENVIRONMENTAL ASSOCIATES INC DATED JULY 19 2006 \*\*Note: Many records provided by the department have a truncated [Doc Name Title] field.  
**Document ID URL:** <http://www2.des.state.nh.us/IISProxy/IISProxy.dll?ContentId=3992480>

**Project Activity Details**

**Activity No:** 115705  
**Action Date:** 11/21/2006  
**Action Desc:** Additional Information Requested  
**Submittal Date:** 09/14/2006  
**Submittal Desc:** Additional Information Received  
**Comments:**

**Project Activity Documents Details**

**Doc Type:** CORRESPONDENCE-TO **Doc Submitted Date:** 09/14/2006  
**Doc Name Title:** RESPONSE TO LETTER OFF 05-SEP-2006 \*\*Note: Many records provided by the department have a truncated [Doc Name Title] field.  
**Document ID URL:** <http://www2.des.state.nh.us/IISProxy/IISProxy.dll?ContentId=3994755>

**Project Activity Details**

**Activity No:** 141284  
**Action Date:** 10/30/2008  
**Action Desc:** No Action Necessary (Report filed)  
**Submittal Date:** 10/29/2008  
**Submittal Desc:** Cost Recovery Payment Received  
**Comments:**

<b>Map Key</b>	<b>Number of Records</b>	<b>Direction</b>	<b>Distance (mi/ft)</b>	<b>Elev/Diff (ft)</b>	<b>Site</b>	<b>DB</b>
----------------	--------------------------	------------------	-------------------------	-----------------------	-------------	-----------

**Project Activity Details**

**Activity No:** 146322  
**Action Date:** 04/09/2009  
**Action Desc:** No Action Necessary (Report filed)  
**Submittal Date:** 04/02/2009  
**Submittal Desc:** Cost Recovery Payment Received  
**Comments:**

**Project Activity Details**

**Activity No:** 148688  
**Action Date:** 06/19/2009  
**Action Desc:** No Action Necessary (Report filed)  
**Submittal Date:** 06/15/2009  
**Submittal Desc:** Cost Recovery Payment Received  
**Comments:**

**Project Activity Details**

**Activity No:** 165776  
**Action Date:** 05/23/2011  
**Action Desc:** Technical Report Approved  
**Submittal Date:** 01/19/2011  
**Submittal Desc:** Annual Report Received  
**Comments:** CONTINUED MONITORING IN ACCORDANCE WITH GMP

**Project Activity Documents Details**

**Doc Type:** PERMIT INFORMATION **Doc Submitted Date:** 01/19/2011  
**Doc Name Title:** GWP-199107016-D-003 2010 ANNUAL GROUNDWATER SUMMARY REPORT 13-JAN-2011 \*\*Note: Many records provided by the department have a truncated [Doc Name Title] field.  
**Document ID URL:** <http://www2.des.state.nh.us/IISProxy/IISProxy.dll?ContentId=4274008>

**Doc Type:** CORRESPONDENCE-FROM **Doc Submitted Date:** 05/23/2011  
**Doc Name Title:** RESPONSE TO 2010 ANNUAL GROUNDWATER SUMMARY REPORT PREPARED BY EXETER ENVIRONMENTAL ASSOCIATES INC. DATED JANUARY 13 2011 \*\*Note: Many records provided by the department have a truncated [Doc Name Title] field.  
**Document ID URL:** <http://www2.des.state.nh.us/IISProxy/IISProxy.dll?ContentId=4298730>

**Project Activity Details**

**Activity No:** 192056  
**Action Date:** 12/04/2013  
**Action Desc:** Technical Report Approved  
**Submittal Date:** 01/09/2013  
**Submittal Desc:** Annual Report Received  
**Comments:** REVIEWED W/ 2013 ANNUAL REPORT (#202959 ABOVE).

**Project Activity Documents Details**

**Doc Type:** PERMIT INFORMATION **Doc Submitted Date:** 01/09/2013  
**Doc Name Title:** GWP-199307016-D-003 2012 ANNUAL GROUNDWATER SUMMARY REPORT 09-JAN-2013 \*\*Note: Many records provided by the department have a truncated [Doc Name Title] field.  
**Document ID URL:** <http://www2.des.state.nh.us/IISProxy/IISProxy.dll?ContentId=4427766>

**Project Activity Details**

**Activity No:** 21003  
**Action Date:** 08/24/1993  
**Action Desc:** Additional Information Requested

Map Key	Number of Records	Direction	Distance (mi/ft)	Elev/Diff (ft)	Site	DB
---------	-------------------	-----------	------------------	----------------	------	----

**Submittal Date:** 07/23/1993  
**Submittal Desc:** Site Characterization Report Received  
**Comments:**

**Project Activity Documents Details**

**Doc Type:** REPORT TO DES **Doc Submitted Date:** 07/23/1993  
**Doc Name Title:** COVER SHEET FOR ENVIRONMENTAL SITE ASSESSMENT 21-JUL-1993 \*\*Note: Many records provided by the department have a truncated [Doc Name Title] field.  
**Document ID URL:** http://www2.des.state.nh.us/IISProxy/IISProxy.dll?ContentId=4479470

**Project Activity Details**

**Activity No:** 22051  
**Action Date:** 12/28/1993  
**Action Desc:** Groundwater Permit Requested  
**Submittal Date:** 12/10/1993  
**Submittal Desc:** Additional Information Received  
**Comments:**

**Project Activity Documents Details**

**Doc Type:** REPORT TO DES **Doc Submitted Date:** 12/10/1993  
**Doc Name Title:** RESPONSE TO NHDES LETTER OF 11/24/93 7-DEC-93 \*\*Note: Many records provided by the department have a truncated [Doc Name Title] field.  
**Document ID URL:** http://www2.des.state.nh.us/IISProxy/IISProxy.dll?ContentId=4479480

**Project Activity Details**

**Activity No:** 269090  
**Action Date:** 11/08/2019  
**Action Desc:** Technical Report Approved  
**Submittal Date:** 05/24/2019  
**Submittal Desc:** Annual Report Received  
**Comments:** CONTINUE MONITORING ACCORDING TO THE PERMIT. CONTAMINANTS OF CONCERN CONTINUE TO BE CVOCS AND ARE GENERALLY CONSISTENT WITH THE PRIOR HISTORICAL FINDINGS AND OVERALL TRENDS.

**Project Activity Documents Details**

**Doc Type:** PERMIT INFORMATION **Doc Submitted Date:** 05/24/2019  
**Doc Name Title:** GWP-199307016-D-004 MAY 2019 GROUNDWATER MONITORING - SUMMARY REPORT \*\*Note: Many records provided by the department have a truncated [Doc Name Title] field.  
**Document ID URL:** http://www2.des.state.nh.us/IISProxy/IISProxy.dll?ContentId=4776668

**Doc Type:** CORRESPONDENCE-FROM **Doc Submitted Date:** 11/08/2019  
**Doc Name Title:** RESPONSE TO MAY 2019 SUMMARY REPORT AND NARRATIVE \*\*Note: Many records provided by the department have a truncated [Doc Name Title] field.  
**Document ID URL:** http://www2.des.state.nh.us/IISProxy/IISProxy.dll?ContentId=4817026

**Project Activity Details**

**Activity No:** 37079  
**Action Date:** 03/17/1997  
**Action Desc:** Additional Information Requested  
**Submittal Date:** 01/16/1997  
**Submittal Desc:** Additional Information Received  
**Comments:**

**Project Activity Documents Details**

Map Key	Number of Records	Direction	Distance (mi/ft)	Elev/Diff (ft)	Site	DB
---------	-------------------	-----------	------------------	----------------	------	----

**Doc Type:** PERMIT INFORMATION **Doc Submitted Date:** 01/16/1997  
**Doc Name Title:** GWP-930716-D-001 ANNUAL GROUND WATER MONITORING REPORT 14-JAN-97 \*\*Note: Many records provided by the department have a truncated [Doc Name Title] field.  
**Document ID URL:** http://www2.des.state.nh.us/IISProxy/IISProxy.dll?ContentId=4479479

**Project Activity Details**

**Activity No:** 75349  
**Action Date:** 01/08/2003  
**Action Desc:** Groundwater Permit Requested  
**Submittal Date:**  
**Submittal Desc:**  
**Comments:**

**Project Activity Details**

**Activity No:** 98045  
**Action Date:** 03/28/2005  
**Action Desc:** Additional Information Requested  
**Submittal Date:** 03/22/2005  
**Submittal Desc:** Additional Information Received  
**Comments:**

**Project Activity Details**

**Activity No:** 246202  
**Action Date:** 06/28/2017  
**Action Desc:** Technical Report Approved  
**Submittal Date:** 06/07/2017  
**Submittal Desc:** Permit Related GW Data Submittal  
**Comments:** REVIEWED+FILED; SAMPLED AS PER GMP REQUIREMENTS W/ RESULTS CONSISTENT WITH PREVIOUS FINDINGS. NO LTR SENT.

**Project Activity Documents Details**

**Doc Type:** PERMIT INFORMATION **Doc Submitted Date:** 06/07/2017  
**Doc Name Title:** GWP-199307016-D-004 MAY 2017 GROUNDWATER MONITORING SUMMARY REPORT \*\*Note: Many records provided by the department have a truncated [Doc Name Title] field.  
**Document ID URL:** http://www2.des.state.nh.us/IISProxy/IISProxy.dll?ContentId=4660870

**Project Activity Details**

**Activity No:** 124038  
**Action Date:** 05/28/2007  
**Action Desc:** Non-Technical Report Processing  
**Submittal Date:** 05/22/2007  
**Submittal Desc:** Permit Related GW Data Submittal  
**Comments:**

**Project Activity Documents Details**

**Doc Type:** PERMIT INFORMATION **Doc Submitted Date:** 05/22/2007  
**Doc Name Title:** GWP-199307016-D-002 GROUNDWATER MONITORING RESULTS 21-MAY-2007 \*\*Note: Many records provided by the department have a truncated [Doc Name Title] field.  
**Document ID URL:** http://www2.des.state.nh.us/IISProxy/IISProxy.dll?ContentId=4029062

**Project Activity Details**

**Activity No:** 131880  
**Action Date:** 04/03/2008  
**Action Desc:** Additional Information Requested

Map Key	Number of Records	Direction	Distance (mi/ft)	Elev/Diff (ft)	Site	DB
---------	-------------------	-----------	------------------	----------------	------	----

**Submittal Date:** 01/17/2008  
**Submittal Desc:** Annual Report Received  
**Comments:**

**Project Activity Documents Details**

**Doc Type:** CORRESPONDENCE-FROM **Doc Submitted Date:** 04/03/2008  
**Doc Name Title:** RESPONSE TO 2007 ANNUAL GROUNDWATER SUMMARY REPORT WITH INDOOR AIR QUALITY DATA PREPARED BY EXETER ENVIRONMENTAL ASSOCIATES INC. AND DATED JANUARY 16 2008 \*\*Note: Many records provided by the department have a truncated [Doc Name Title] field.  
**Document ID URL:** <http://www2.des.state.nh.us/IISProxy/IISProxy.dll?ContentId=4068879>

**Doc Type:** PERMIT INFORMATION **Doc Submitted Date:** 01/17/2008  
**Doc Name Title:** GWP-1993007016-D-002 2007 ANNUAL GROUNDWATER SUMMARY REPORT 16-JAN-2008 \*\*Note: Many records provided by the department have a truncated [Doc Name Title] field.  
**Document ID URL:** <http://www2.des.state.nh.us/IISProxy/IISProxy.dll?ContentId=4058891>

**Doc Type:** CORRESPONDENCE-FROM **Doc Submitted Date:** 03/28/2008  
**Doc Name Title:** COMMENT MEMO FROM EHP REGARDING INDOOR AIR QUALITY EVALUATION INCLUDED WITHIN ANNUAL REPORT \*\*Note: Many records provided by the department have a truncated [Doc Name Title] field.  
**Document ID URL:** <http://www2.des.state.nh.us/IISProxy/IISProxy.dll?ContentId=4068401>

**Project Activity Details**

**Activity No:** 148712  
**Action Date:** 06/19/2009  
**Action Desc:** No Action Necessary (Report filed)  
**Submittal Date:** 05/12/2009  
**Submittal Desc:** Cost Recovery Payment Received  
**Comments:**

**Project Activity Details**

**Activity No:** 148789  
**Action Date:** 06/22/2009  
**Action Desc:** Non-Technical Report Processing  
**Submittal Date:** 06/19/2009  
**Submittal Desc:** Permit Related GW Data Submittal  
**Comments:**

**Project Activity Documents Details**

**Doc Type:** PERMIT INFORMATION **Doc Submitted Date:** 06/19/2009  
**Doc Name Title:** GWP-199307016-D-002 GROUNDWATER MONITORING RESULTS 19-JUN-2009 \*\*Note: Many records provided by the department have a truncated [Doc Name Title] field.  
**Document ID URL:** <http://www2.des.state.nh.us/IISProxy/IISProxy.dll?ContentId=4180140>

**Project Activity Details**

**Activity No:** 46711  
**Action Date:** 09/07/2000  
**Action Desc:** Additional Information Requested  
**Submittal Date:** 01/06/1999  
**Submittal Desc:** Annual Report Received  
**Comments:**

**Project Activity Documents Details**

**Doc Type:** PERMIT INFORMATION **Doc Submitted Date:** 01/06/1999  
**Doc Name Title:** GWP-930716-D-001 ANNUAL GROUNDWATER MONITORING SUMMARY 4-JAN-99 \*\*Note: Many records provided by the department have a truncated [Doc Name Title] field.  
**Document ID URL:** <http://www2.des.state.nh.us/IISProxy/IISProxy.dll?ContentId=4479476>

<i>Map Key</i>	<i>Number of Records</i>	<i>Direction</i>	<i>Distance (mi/ft)</i>	<i>Elev/Diff (ft)</i>	<i>Site</i>	<i>DB</i>
----------------	--------------------------	------------------	-------------------------	-----------------------	-------------	-----------

**Project Activity Details**

**Activity No:** 68129  
**Action Date:** 03/06/2002  
**Action Desc:** Additional Information Requested  
**Submittal Date:**  
**Submittal Desc:**  
**Comments:**

**Project Activity Details**

**Activity No:** 140351  
**Action Date:** 10/02/2008  
**Action Desc:** No Action Necessary (Report filed)  
**Submittal Date:** 10/02/2008  
**Submittal Desc:** Cost Recovery Payment Received  
**Comments:**

**Project Activity Details**

**Activity No:** 145717  
**Action Date:** 03/12/2009  
**Action Desc:** No Action Necessary (Report filed)  
**Submittal Date:** 03/11/2009  
**Submittal Desc:** Cost Recovery Payment Received  
**Comments:**

**Project Activity Details**

**Activity No:** 170939  
**Action Date:** 06/14/2011  
**Action Desc:** Non-Technical Report Processing  
**Submittal Date:** 06/13/2011  
**Submittal Desc:** Permit Related GW Data Submittal  
**Comments:**

**Project Activity Documents Details**

**Doc Type:** PERMIT INFORMATION **Doc Submitted Date:** 06/13/2011  
**Doc Name Title:** GWP-199307016-D-003 GROUNDWATER MONITORING RESULTS 13-JUN-2011 \*\*Note: Many records provided by the department have a truncated [Doc Name Title] field.  
**Document ID URL:** <http://www2.des.state.nh.us/IISProxy/IISProxy.dll?ContentId=4301718>

**Project Activity Details**

**Activity No:** 197846  
**Action Date:** 06/14/2013  
**Action Desc:** Non-Technical Report Processing  
**Submittal Date:** 06/13/2013  
**Submittal Desc:** Permit Related GW Data Submittal  
**Comments:**

**Project Activity Documents Details**

**Doc Type:** PERMIT INFORMATION **Doc Submitted Date:** 06/13/2013  
**Doc Name Title:** GWP-199307016-D-003 GROUNDWATER MONITORING RESULTS 13-JUN-2013 \*\*Note: Many records provided by the department have a truncated [Doc Name Title] field.  
**Document ID URL:** <http://www2.des.state.nh.us/IISProxy/IISProxy.dll?ContentId=4449986>

Map Key	Number of Records	Direction	Distance (mi/ft)	Elev/Diff (ft)	Site	DB
---------	-------------------	-----------	------------------	----------------	------	----

**Project Activity Details**

**Activity No:** 234717  
**Action Date:** 06/16/2016  
**Action Desc:** Non-Technical Report Processing  
**Submittal Date:** 06/15/2016  
**Submittal Desc:** Permit Related GW Data Submittal  
**Comments:**

**Project Activity Documents Details**

**Doc Type:** PERMIT INFORMATION **Doc Submitted Date:** 06/15/2016  
**Doc Name Title:** GWP-199307016-D-004 MAY 2016 GROUNDWATER MONITORING DATA SUBMITTAL 15-JUN-2016 \*\*Note: Many records provided by the department have a truncated [Doc Name Title] field.  
**Document ID URL:** http://www2.des.state.nh.us/IISProxy/IISProxy.dll?ContentId=4607537

**Project Activity Details**

**Activity No:** 257929  
**Action Date:** 05/31/2018  
**Action Desc:** No Action Necessary (Report filed)  
**Submittal Date:** 05/30/2018  
**Submittal Desc:** Permit Related GW Data Submittal  
**Comments:** REPORT REVIEWED AND FILED.

**Project Activity Documents Details**

**Doc Type:** PERMIT INFORMATION **Doc Submitted Date:** 05/30/2018  
**Doc Name Title:** MAY 2018 GROUNDWATER MONITORING - SUMMARY REPORT \*\*Note: Many records provided by the department have a truncated [Doc Name Title] field.  
**Document ID URL:** http://www2.des.state.nh.us/IISProxy/IISProxy.dll?ContentId=4716583

**Project Activity Details**

**Activity No:** 37964  
**Action Date:** 07/23/1997  
**Action Desc:** Additional Information Requested  
**Submittal Date:** 03/27/1997  
**Submittal Desc:** Additional Information Received  
**Comments:**

**Project Activity Details**

**Activity No:** 136655  
**Action Date:** 06/11/2008  
**Action Desc:** Non-Technical Report Processing  
**Submittal Date:** 06/09/2008  
**Submittal Desc:** Permit Related GW Data Submittal  
**Comments:**

**Project Activity Documents Details**

**Doc Type:** PERMIT INFORMATION **Doc Submitted Date:** 06/09/2008  
**Doc Name Title:** GWP-199307016-D-002 MAY 2008 GROUNDWATER MONITORING RESULTS 09-JUN-2008 \*\*Note: Many records provided by the department have a truncated [Doc Name Title] field.  
**Document ID URL:** http://www2.des.state.nh.us/IISProxy/IISProxy.dll?ContentId=4097199

**Project Activity Details**

**Activity No:** 144045  
**Action Date:** 02/05/2009



Map Key	Number of Records	Direction	Distance (mi/ft)	Elev/Diff (ft)	Site	DB
---------	-------------------	-----------	------------------	----------------	------	----

**Action Desc:** Additional Information Requested  
**Submittal Date:** 01/19/2009  
**Submittal Desc:** Annual Report Received  
**Comments:**

**Project Activity Documents Details**

**Doc Type:** CORRESPONDENCE-FROM **Doc Submitted Date:** 02/05/2009  
**Doc Name Title:** RESPONSE TO THE 2008 ANNUAL GROUNDWATER SUMMARY REPORT EXETER ENVIRONMENTAL ASSOCIATES INC. DATED JANUARY 19 2009 \*\*Note: Many records provided by the department have a truncated [Doc Name Title] field.  
**Document ID URL:** http://www2.des.state.nh.us/IISProxy/IISProxy.dll?ContentId=4159399

**Doc Type:** PERMIT INFORMATION **Doc Submitted Date:** 01/19/2009  
**Doc Name Title:** GWP-199307016-D-002 2008 ANNUAL GROUNDWATER SUMMARY REPORT 19-JAN-2009 \*\*Note: Many records provided by the department have a truncated [Doc Name Title] field.  
**Document ID URL:** http://www2.des.state.nh.us/IISProxy/IISProxy.dll?ContentId=4157443

**Project Activity Details**

**Activity No:** 155842  
**Action Date:** 03/01/2010  
**Action Desc:** No Action Necessary (Report filed)  
**Submittal Date:** 02/23/2010  
**Submittal Desc:** Cost Recovery Payment Received  
**Comments:** NO FURTHER ACTION NECESSARY WITH THIS INVOICE

**Project Activity Details**

**Activity No:** 156109  
**Action Date:** 04/15/2010  
**Action Desc:** No Action Necessary (Report filed)  
**Submittal Date:** 03/04/2010  
**Submittal Desc:** Additional Information Received  
**Comments:** DES DOES NOT BELIEVE THAT ANALYSES AT THIS SITE AND ADJACENT FRANKLIN ELECTROPLATE PROPERTY IS INDICATIVE OF AN OFF-SITE SOURCE

**Project Activity Documents Details**

**Doc Type:** CORRESPONDENCE-TO **Doc Submitted Date:** 03/04/2010  
**Doc Name Title:** RESPONSE TO NHDES E-MAIL DATED FEBRUARY 22 2010 04-MAR-2010 \*\*Note: Many records provided by the department have a truncated [Doc Name Title] field.  
**Document ID URL:** http://www2.des.state.nh.us/IISProxy/IISProxy.dll?ContentId=4220487

**Project Activity Details**

**Activity No:** 161524  
**Action Date:** 10/11/2010  
**Action Desc:** Groundwater Permit Issued  
**Submittal Date:** 08/03/2010  
**Submittal Desc:** Groundwater Permit Application Received  
**Comments:** SAMPLE MAY & NOVEMBER, ANNUAL REPORT DUE IN JANUARY

**Project Activity Documents Details**

**Doc Type:** PERMIT INFORMATION **Doc Submitted Date:** 08/03/2010  
**Doc Name Title:** GWP-199307016-D-003 GROUNDWATER MGMNT PERMIT RENEW. APP. 02-AUG-2010 \*\*Note: Many records provided by the department have a truncated [Doc Name Title] field.  
**Document ID URL:** http://www2.des.state.nh.us/IISProxy/IISProxy.dll?ContentId=4252265

**Doc Type:** PERMIT INFORMATION **Doc Submitted Date:** 10/11/2010  
**Doc Name Title:** GWP-199307016-D-003 GROUNDWATER MANAGEMENT PERMIT RENEWAL \*\*Note: Many records provided

Map Key	Number of Records	Direction	Distance (mi/ft)	Elev/Diff (ft)	Site	DB
---------	-------------------	-----------	------------------	----------------	------	----

**Document ID URL:** by the department have a truncated [Doc Name Title] field.  
<http://www2.des.state.nh.us/IISProxy/IISProxy.dll?ContentId=4256940>

**Project Activity Details**

**Activity No:** 177887  
**Action Date:** 07/06/2012  
**Action Desc:** Technical Report Approved  
**Submittal Date:** 12/14/2011  
**Submittal Desc:** Annual Report Received  
**Comments:** RESULTS SHOW DECREASING TREND IN VOCs BUT STILL ABOVE AGQS. WILL CONTINUE TO MONITOR IN ACCORDANCE WITH GMP - NO FORMAL LETTER SENT.

**Project Activity Documents Details**

**Doc Type:** PERMIT INFORMATION **Doc Submitted Date:** 12/14/2011  
**Doc Name Title:** GWP-199307016-D-003 2011 ANNUAL GROUNDWATER SUMMARY REPORT 14-DEC-2011 \*\*Note: Many records provided by the department have a truncated [Doc Name Title] field.  
**Document ID URL:** <http://www2.des.state.nh.us/IISProxy/IISProxy.dll?ContentId=4337509>

**Project Activity Details**

**Activity No:** 218059  
**Action Date:** 05/07/2015  
**Action Desc:** Technical Infomation Provided  
**Submittal Date:** 05/07/2015  
**Submittal Desc:** Additional Information Received  
**Comments:** DES APPROVES REQUEST; AS DISCUSSED, WILL LOOK FOR TYPICAL ANNUAL REPORTING REQUIREMENTS (ASSESSMENT OF TRENDS, ETC.) TO BE ADDRESSED AS PART OF THE GMP RENEWAL APPLICATION IN JULY.

**Project Activity Details**

**Activity No:** 38743  
**Action Date:** 06/02/1997  
**Action Desc:** Site Investigation Report Requested  
**Submittal Date:** 05/08/1997  
**Submittal Desc:** Additional Information Received  
**Comments:**

**Project Activity Documents Details**

**Doc Type:** CORRESPONDENCE-TO **Doc Submitted Date:** 05/08/1997  
**Doc Name Title:** REQUEST FOR SITE INVESTIGATION AT FRANKLIN ELECTRO PLATING UPGRADIENT OF 519 CENTRAL AVE 6-MAY-97 \*\*Note: Many records provided by the department have a truncated [Doc Name Title] field.  
**Document ID URL:** <http://www2.des.state.nh.us/IISProxy/IISProxy.dll?ContentId=4479478>

**Project Activity Details**

**Activity No:** 143473  
**Action Date:** 01/06/2009  
**Action Desc:** No Action Necessary (Report filed)  
**Submittal Date:** 01/06/2009  
**Submittal Desc:** Cost Recovery Payment Received  
**Comments:**

**Project Activity Details**

**Activity No:** 21764  
**Action Date:** 11/24/1993  
**Action Desc:** Additional Information Requested

Map Key	Number of Records	Direction	Distance (mi/ft)	Elev/Diff (ft)	Site	DB
---------	-------------------	-----------	------------------	----------------	------	----

**Submittal Date:** 11/03/1993  
**Submittal Desc:** Additional Information Received  
**Comments:**

**Project Activity Documents Details**

**Doc Type:** CORRESPONDENCE-TO **Doc Submitted Date:** 11/05/1993  
**Doc Name Title:** DOVER NH ASSESSMENT CARDS 3-NOV-93 \*\*Note: Many records provided by the department have a truncated [Doc Name Title] field.  
**Document ID URL:** http://www2.des.state.nh.us/IISProxy/IISProxy.dll?ContentId=4479481

**Project Activity Details**

**Activity No:** 280867  
**Action Date:** 05/22/2020  
**Action Desc:** Technical Report Approved  
**Submittal Date:** 05/20/2020  
**Submittal Desc:** Permit Related GW Data Submittal  
**Comments:** REPORT REVIEWED AND FILED. RESULTS CONSISTENT WITH HISTORIC DATA AND TRENDS. UPDATED TABLE PROVIDED PER REQUEST FROM LAST LETTER.

**Project Activity Documents Details**

**Doc Type:** PERMIT INFORMATION **Doc Submitted Date:** 05/20/2020  
**Doc Name Title:** GWP-199307016-D-004 MAY 2020 GROUNDWATER MONITORING DATA SUBMITTAL \*\*Note: Many records provided by the department have a truncated [Doc Name Title] field.  
**Document ID URL:** http://www2.des.state.nh.us/IISProxy/IISProxy.dll?ContentId=4845942

**Project Activity Details**

**Activity No:** 40773  
**Action Date:** 11/21/1997  
**Action Desc:** Additional Information Requested  
**Submittal Date:** 11/06/1997  
**Submittal Desc:** Additional Information Received  
**Comments:**

**Project Activity Documents Details**

**Doc Type:** CORRESPONDENCE-TO **Doc Submitted Date:** 11/07/1997  
**Doc Name Title:** REQUEST FOR CERTIFICATE OF NO FURTHER ACTION 6-NOV-97 \*\*Note: Many records provided by the department have a truncated [Doc Name Title] field.  
**Document ID URL:** http://www2.des.state.nh.us/IISProxy/IISProxy.dll?ContentId=4479477

**Project Activity Details**

**Activity No:** 142585  
**Action Date:** 12/10/2008  
**Action Desc:** No Action Necessary (Report filed)  
**Submittal Date:** 12/08/2008  
**Submittal Desc:** Cost Recovery Payment Received  
**Comments:**

**Project Activity Details**

**Activity No:** 149542  
**Action Date:** 07/17/2009  
**Action Desc:** No Action Necessary (Report filed)  
**Submittal Date:** 07/14/2009  
**Submittal Desc:** Cost Recovery Payment Received  
**Comments:**

Map Key	Number of Records	Direction	Distance (mi/ft)	Elev/Diff (ft)	Site	DB
---------	-------------------	-----------	------------------	----------------	------	----

**Project Activity Details**

**Activity No:** 154913  
**Action Date:** 02/22/2010  
**Action Desc:** Technical Report Approved  
**Submittal Date:** 01/25/2010  
**Submittal Desc:** Annual Report Received  
**Comments:** PHONE CALL AND E-MAIL TO TIM WARR INDICATING THAT THE DEPARTMENT DID NOT BELIEVE THAT ENOUGH EVIDENCE EXISTS TO REQUIRE FURTHER POTENTIAL SOURCE INVESTIGATIONS ON THE FRANKLIN ELECTROPLATE SITE.

**Project Activity Documents Details**

**Doc Type:** PERMIT INFORMATION **Doc Submitted Date:** 01/25/2010  
**Doc Name Title:** GWP-199307016-D-002 2008 ANNUAL GROUNDWATER SUMMARY REPORT 21-JAN-2010 \*\*Note: Many records provided by the department have a truncated [Doc Name Title] field.  
**Document ID URL:** http://www2.des.state.nh.us/IISProxy/IISProxy.dll?ContentId=4211494

**Project Activity Details**

**Activity No:** 223162  
**Action Date:** 06/02/2015  
**Action Desc:** Non-Technical Report Processing  
**Submittal Date:** 05/22/2015  
**Submittal Desc:** Permit Related GW Data Submittal  
**Comments:**

**Project Activity Documents Details**

**Doc Type:** PERMIT INFORMATION **Doc Submitted Date:** 05/22/2015  
**Doc Name Title:** GWP-199307016-D-003 MAY 2015 GROUNDWATER MONITORING RESULTS 22-MAY-2015 \*\*Note: Many records provided by the department have a truncated [Doc Name Title] field.  
**Document ID URL:** http://www2.des.state.nh.us/IISProxy/IISProxy.dll?ContentId=4553676

**Project Activity Details**

**Activity No:** 25181  
**Action Date:** 08/23/1994  
**Action Desc:** Monitor. Results Viol.(GMZ, GMD Breach)  
**Submittal Date:**  
**Submittal Desc:**  
**Comments:**

**Project Activity Details**

**Activity No:** 62373  
**Action Date:** 06/08/2001  
**Action Desc:** Groundwater Permit Requested  
**Submittal Date:** 06/01/2001  
**Submittal Desc:** Additional Information Received  
**Comments:**

**Permits Details**

<b>Permit Seq No:</b> 2554	<b>Permit No:</b> GWP-199307016-D-002
<b>Permit Type:</b> EXPIRED	<b>Application Date:</b> 09/20/2005
<b>Permittee Name:</b> JOHN PAPAIOANNOU	<b>Issue Date:</b> 10/27/2005
<b>Permittee Addr 1:</b> 177 HENRY LAW AVENUE	<b>Expiration Date:</b> 10/26/2010
<b>Permittee Addr 2:</b>	<b>Revision Date 1:</b> 03/31/2006
<b>Permittee Town:</b> DOVER	<b>Revision Date 2:</b>

Permittee State: NH  
 Permittee Zip: 03820  
 Revision Date 3:  
 Revision Date 4:

**Permit Submittals Details**

**Due Date:** 01/15/2007  
**Received Date:** 01/17/2007  
**Sampling Date:**  
**Sample Description:** RESULTS RECEIVED FOR 11/30/06 W/ANNUAL  
**Sample Comments:**

**Due Date:** 01/31/2008  
**Received Date:** 01/17/2008  
**Sampling Date:**  
**Sample Description:** RESULTS RECEIVED FOR 11/27/07  
**Sample Comments:**

**Due Date:** 01/15/2008  
**Received Date:** 01/17/2008  
**Sampling Date:**  
**Sample Description:** NOVEMBER ANALYSES  
**Sample Comments:**

**Due Date:** 01/27/2006  
**Received Date:** 02/17/2006  
**Sampling Date:**  
**Sample Description:** RECORDATION BK 3329 PG 0905  
**Sample Comments:**

**Due Date:** 07/15/2007  
**Received Date:** 05/22/2007  
**Sampling Date:**  
**Sample Description:** RESULTS RECEIVED FOR 5/14/07  
**Sample Comments:**

**Due Date:** 01/31/2007  
**Received Date:** 01/17/2007  
**Sampling Date:**  
**Sample Description:** ANNUAL REPORT  
**Sample Comments:**

**Due Date:** 01/31/2010  
**Received Date:** 01/25/2010  
**Sampling Date:**  
**Sample Description:** ANNUAL REPORT  
**Sample Comments:**

**Due Date:** 01/31/2009  
**Received Date:** 01/19/2009  
**Sampling Date:**  
**Sample Description:** ANNUAL REPORT  
**Sample Comments:**

**Due Date:** 01/15/2006  
**Received Date:** 01/26/2006  
**Sampling Date:**  
**Sample Description:** RESULTS RECEIVED FOR 11/25/05 W/ANNUAL  
**Sample Comments:**

**Due Date:** 01/31/2006  
**Received Date:** 01/26/2006  
**Sampling Date:**  
**Sample Description:** ANNUAL REPORT  
**Sample Comments:**

**Due Date:** 01/15/2010  
**Received Date:** 01/25/2019  
**Sampling Date:**

<b>Map Key</b>	<b>Number of Records</b>	<b>Direction</b>	<b>Distance (mi/ft)</b>	<b>Elev/Diff (ft)</b>	<b>Site</b>	<b>DB</b>
<b>Sample Description:</b>		RESULTS RECEIVED FOR 11/8/09 W/ANNUAL				
<b>Sample Comments:</b>						
<b>Due Date:</b>		07/26/2010				
<b>Received Date:</b>		08/03/2010				
<b>Sampling Date:</b>						
<b>Sample Description:</b>		GMP RENEWAL APPLICATION IF AGQS VIOLATIONS REMAIN				
<b>Sample Comments:</b>						
<b>Due Date:</b>		01/15/2009				
<b>Received Date:</b>		01/19/2009				
<b>Sampling Date:</b>						
<b>Sample Description:</b>		RESULTS RECEIVED FOR 11/8/08				
<b>Sample Comments:</b>						
<b>Due Date:</b>		07/15/2008				
<b>Received Date:</b>		06/09/2008				
<b>Sampling Date:</b>						
<b>Sample Description:</b>		RESULTS RECEIVED FOR 5/18/08				
<b>Sample Comments:</b>						
<b>Due Date:</b>		07/15/2009				
<b>Received Date:</b>		06/19/2009				
<b>Sampling Date:</b>						
<b>Sample Description:</b>		RESULTS RECEIVED FOR 5/16/09				
<b>Sample Comments:</b>						
<b>Due Date:</b>		07/15/2010				
<b>Received Date:</b>		08/03/2010				
<b>Sampling Date:</b>						
<b>Sample Description:</b>		RESULTS FOR 5/24/10 W/APPLICATION				
<b>Sample Comments:</b>						
<b>Due Date:</b>		07/15/2006				
<b>Received Date:</b>		07/19/2006				
<b>Sampling Date:</b>						
<b>Sample Description:</b>		RESULTS RECEIVED FOR 5/26/06				
<b>Sample Comments:</b>						

**Permits Details**

<b>Permit Seq No:</b>	40952	<b>Permit No:</b>	GWP-199307016-D-003
<b>Permit Type:</b>	EXPIRED	<b>Application Date:</b>	08/02/2010
<b>Permittee Name:</b>	JOHN PAPAIONNOU	<b>Issue Date:</b>	10/27/2010
<b>Permittee Addr 1:</b>	177 HENRY LAW AVENUE	<b>Expiration Date:</b>	10/26/2015
<b>Permittee Addr 2:</b>		<b>Revision Date 1:</b>	12/05/2013
<b>Permittee Town:</b>	DOVER	<b>Revision Date 2:</b>	
<b>Permittee State:</b>	NH	<b>Revision Date 3:</b>	
<b>Permittee Zip:</b>	03820	<b>Revision Date 4:</b>	

**Permit Submittals Details**

<b>Due Date:</b>	07/15/2013
<b>Received Date:</b>	06/13/2013
<b>Sampling Date:</b>	
<b>Sample Description:</b>	RESULTS RECEIVED FOR 5/18/13
<b>Sample Comments:</b>	
<b>Due Date:</b>	07/15/2015
<b>Received Date:</b>	05/22/2015
<b>Sampling Date:</b>	
<b>Sample Description:</b>	RESULTS RECEIVED FOR 5/8/15
<b>Sample Comments:</b>	
<b>Due Date:</b>	07/15/2014
<b>Received Date:</b>	06/10/2014
<b>Sampling Date:</b>	

<b>Map Key</b>	<b>Number of Records</b>	<b>Direction</b>	<b>Distance (mi/ft)</b>	<b>Elev/Diff (ft)</b>	<b>Site</b>	<b>DB</b>
<b>Sample Description:</b>		RESULTS RECEIVED FOR 5/29/14				
<b>Sample Comments:</b>						
<b>Due Date:</b>		01/31/2012				
<b>Received Date:</b>		12/14/2011				
<b>Sampling Date:</b>						
<b>Sample Description:</b>		ANNUAL REPORT W/RESULTS FOR 11/11/11				
<b>Sample Comments:</b>						
<b>Due Date:</b>		07/15/2012				
<b>Received Date:</b>		05/29/2012				
<b>Sampling Date:</b>						
<b>Sample Description:</b>		RESULTS RECEIVED FOR 5/15/12				
<b>Sample Comments:</b>						
<b>Due Date:</b>		01/31/2014				
<b>Received Date:</b>		11/20/2013				
<b>Sampling Date:</b>						
<b>Sample Description:</b>		ANNUAL REPORT				
<b>Sample Comments:</b>						
<b>Due Date:</b>		01/19/2011				
<b>Received Date:</b>						
<b>Sampling Date:</b>						
<b>Sample Description:</b>		ANNUAL REPORT W/RESULTS FOR 11/11/10				
<b>Sample Comments:</b>						
<b>Due Date:</b>		01/31/2013				
<b>Received Date:</b>		01/09/2013				
<b>Sampling Date:</b>						
<b>Sample Description:</b>		ANNUAL REPORT				
<b>Sample Comments:</b>						
<b>Due Date:</b>		07/15/2011				
<b>Received Date:</b>		06/13/2011				
<b>Sampling Date:</b>						
<b>Sample Description:</b>		RESULTS RECEIVED FOR 5/24/11				
<b>Sample Comments:</b>						
<b>Due Date:</b>		07/15/2015				
<b>Received Date:</b>		08/17/2015				
<b>Sampling Date:</b>						
<b>Sample Description:</b>		AN. RPT. (SEE DATABASE FOR 5/7/15 NOTE-WILL ADDRESS W/ GPA)				
<b>Sample Comments:</b>						
<b>Due Date:</b>		07/15/2015				
<b>Received Date:</b>		08/17/2015				
<b>Sampling Date:</b>						
<b>Sample Description:</b>		PERMIT RENEWAL / VOCS / 1,4-DIOXANE / WATER TABLE ELEV.				
<b>Sample Comments:</b>						

**Permits Details**

<b>Permit Seq No:</b>	577	<b>Permit No:</b>	GWP-930716-D-001
<b>Permit Type:</b>	EXPIRED	<b>Application Date:</b>	02/14/1994
<b>Permittee Name:</b>	MR. KENNETH O'NEIL	<b>Issue Date:</b>	02/18/1994
<b>Permittee Addr 1:</b>	493 CENTRAL AVE	<b>Expiration Date:</b>	02/18/1999
<b>Permittee Addr 2:</b>	DOVER, NH 03820	<b>Revision Date 1:</b>	
<b>Permittee Town:</b>	DOVER	<b>Revision Date 2:</b>	
<b>Permittee State:</b>	NH	<b>Revision Date 3:</b>	
<b>Permittee Zip:</b>	03820	<b>Revision Date 4:</b>	

**Permit Submittals Details**

<b>Due Date:</b>	05/31/1994
<b>Received Date:</b>	01/01/2001
<b>Sampling Date:</b>	



<b>Map Key</b>	<b>Number of Records</b>	<b>Direction</b>	<b>Distance (mi/ft)</b>	<b>Elev/Diff (ft)</b>	<b>Site</b>	<b>DB</b>
<b>Sample Description:</b>					will sample in november;see note in file	
<b>Sample Comments:</b>						
<b>Due Date:</b>						
<b>Received Date:</b>						
<b>Sampling Date:</b>						
<b>Sample Description:</b>					COCs:TCE, TCA, DCE, DCA.	
<b>Sample Comments:</b>						
<b>Due Date:</b>					05/31/1995	
<b>Received Date:</b>					05/10/1995	
<b>Sampling Date:</b>						
<b>Sample Description:</b>					High VOCs MW-3; MW-2 > AGQS but lower	
<b>Sample Comments:</b>					check annaul report for trends next round	
<b>Due Date:</b>					12/31/1995	
<b>Received Date:</b>					11/20/1995	
<b>Sampling Date:</b>						
<b>Sample Description:</b>					increase TCE MW-2,3 & 1,1,2-TCA	
<b>Sample Comments:</b>						
<b>Due Date:</b>					12/31/1994	
<b>Received Date:</b>					11/21/1994	
<b>Sampling Date:</b>						
<b>Sample Description:</b>					per permit;MW-3 replace w/increase VOCs	
<b>Sample Comments:</b>						
<b>Due Date:</b>					12/31/1997	
<b>Received Date:</b>					12/12/1997	
<b>Sampling Date:</b>						
<b>Sample Description:</b>					TCE=58 MW2 & =920 MW3;OTHER VOCS > AGQS	
<b>Sample Comments:</b>						
<b>Due Date:</b>						
<b>Received Date:</b>						
<b>Sampling Date:</b>						
<b>Sample Description:</b>						
<b>Sample Comments:</b>					monitoring wells 1,2 &3 required to be monitored.	
<b>Due Date:</b>					05/31/1996	
<b>Received Date:</b>					05/23/1996	
<b>Sampling Date:</b>						
<b>Sample Description:</b>					1,1-DCE =37 MW2&=430MW3; 1,1-DCA=9 MW2 &	
<b>Sample Comments:</b>					= 320 MW3; TCE= 44 MW-2 & 1200 MW-3; other VOCs	
<b>Due Date:</b>						
<b>Received Date:</b>						
<b>Sampling Date:</b>						
<b>Sample Description:</b>						
<b>Sample Comments:</b>					see permit summary memo	
<b>Due Date:</b>					12/31/1998	
<b>Received Date:</b>					01/06/1999	
<b>Sampling Date:</b>						
<b>Sample Description:</b>					CONTINUED AGQS VIOLATIONS	
<b>Sample Comments:</b>						
<b>Due Date:</b>					05/31/1998	
<b>Received Date:</b>					05/07/1998	
<b>Sampling Date:</b>						
<b>Sample Description:</b>					MW-3 TCE=900 PPB;OTHER VOCS>AGQS	
<b>Sample Comments:</b>						
<b>Due Date:</b>					12/31/1996	
<b>Received Date:</b>					01/16/1997	
<b>Sampling Date:</b>						
<b>Sample Description:</b>					TCE= 47PPB MW-2 & =1100 MW-3;1,1,1-TCA=	
<b>Sample Comments:</b>					460 MW-3;1,1,2-TCA=9 MW-2 & =90 MW-3;others>AGQS	

<b>Map Key</b>	<b>Number of Records</b>	<b>Direction</b>	<b>Distance (mi/ft)</b>	<b>Elev/Diff (ft)</b>	<b>Site</b>	<b>DB</b>
----------------	--------------------------	------------------	-------------------------	-----------------------	-------------	-----------

**Due Date:** 05/31/1997  
**Received Date:** 12/12/1997  
**Sampling Date:**  
**Sample Description:** DID NOT SAMPLE  
**Sample Comments:**

**Permits Details**

<b>Permit Seq No:</b>	87443	<b>Permit No:</b>	GWP-199307016-D-004
<b>Permit Type:</b>	MANAGEMENT	<b>Application Date:</b>	08/17/2015
<b>Permittee Name:</b>	JOHN PAPAIONNOU	<b>Issue Date:</b>	02/09/2016
<b>Permittee Addr 1:</b>	177 HENRY LAW AVENUE	<b>Expiration Date:</b>	02/08/2021
<b>Permittee Addr 2:</b>		<b>Revision Date 1:</b>	
<b>Permittee Town:</b>	DOVER	<b>Revision Date 2:</b>	
<b>Permittee State:</b>	NH	<b>Revision Date 3:</b>	
<b>Permittee Zip:</b>	03820	<b>Revision Date 4:</b>	

**Permit Submittals Details**

**Due Date:** 07/29/2019  
**Received Date:** 05/24/2019  
**Sampling Date:**  
**Sample Description:** SUMMARY REPORT  
**Sample Comments:**

**Due Date:** 07/29/2017  
**Received Date:** 06/07/2017  
**Sampling Date:**  
**Sample Description:** SUMMARY REPORT  
**Sample Comments:**

**Due Date:** 07/15/2018  
**Received Date:** 05/30/2018  
**Sampling Date:**  
**Sample Description:** SAMPLE RESULTS  
**Sample Comments:**

**Due Date:** 07/15/2017  
**Received Date:** 06/07/2017  
**Sampling Date:**  
**Sample Description:** Results Received for 5/11/17 w/Summary Report  
**Sample Comments:**

**Due Date:** 07/15/2019  
**Received Date:** 05/24/2019  
**Sampling Date:**  
**Sample Description:** SAMPLE RESULTS  
**Sample Comments:**

**Due Date:** 11/08/2020  
**Received Date:**  
**Sampling Date:**  
**Sample Description:** PERMIT RENEWAL APPLICATION DUE  
**Sample Comments:**

**Due Date:** 07/15/2020  
**Received Date:** 05/20/2020  
**Sampling Date:**  
**Sample Description:** SAMPLE RESULTS  
**Sample Comments:**

**Due Date:** 07/15/2016  
**Received Date:** 06/15/2016  
**Sampling Date:**  
**Sample Description:** results received for 5/18/16  
**Sample Comments:**

Map Key	Number of Records	Direction	Distance (mi/ft)	Elev/Diff (ft)	Site	DB
---------	-------------------	-----------	------------------	----------------	------	----

**Owners**

<b>Owner Company:</b>		<b>Owner Address 2:</b>	
<b>Owner Title:</b>		<b>Owner Town:</b>	DOVER
<b>Owner First Name:</b>	ATHANASIOS	<b>Owner State:</b>	NH
<b>Owner Last Name:</b>	PAPAIOANNOU	<b>Owner Zip:</b>	03820
<b>Owner Address 1:</b>	177 HENRY LAW AVENUE	<b>Owner Phone:</b>	603-749-1146

**OneStop Data Mapper - Remediation Sites**

<b>Master ID:</b>	15125	<b>GIS Type:</b>	PROJECT
<b>Project No:</b>	4393	<b>Workload:</b>	Low priority.
<b>Project Type:</b>	HAZWASTE	<b>Latitude:</b>	43.199188
<b>Site Name:</b>	519 CENTRAL AVE PROPERTY	<b>Longitude:</b>	-70.87417
<b>Address:</b>	519 CENTRAL AVE	<b>Collect Method:</b>	
<b>Town:</b>	DOVER	<b>Staff:</b>	UNASSIGNED
<b>Geometry:</b>			
<b>Risk:</b>	Low concentration, alternate water available.		
<b>Onestop Link:</b>	<a href="http://www4.des.state.nh.us/DESOneStop/PRSDetail.aspx?ID=0004393&amp;Type=PRS">http://www4.des.state.nh.us/DESOneStop/PRSDetail.aspx?ID=0004393&amp;Type=PRS</a>		

<a href="#">57</a>	1 of 1	SSW	0.57 / 3,019.22	29.82 / -54	DOVER GAS WORKS COCHECO & PORTLAND STREETS DOVER NH	SHWS
--------------------	--------	-----	--------------------	----------------	--------------------------------------------------------------	------

**Site No:** 198401047  
**Site Name:** DOVER GAS WORKS; DOVER GAS WORKS/ EVERSOURCE

**Projects Details**

<b>Project No:</b>	1778	<b>Resp Party Company:</b>	EVERSOURCE ENERGY
<b>Facility ID:</b>		<b>Resp Party Title:</b>	
<b>Discovery Date:</b>	08/24/1982	<b>RP First Name:</b>	
<b>Eligible:</b>		<b>RP Last Name:</b>	
<b>Elig Determine on:</b>		<b>Resp Party Addr 1:</b>	PO BOX 270
<b>MTBE:</b>	Yes	<b>Resp Party Addr 2:</b>	
<b>Brownfield:</b>	No	<b>Resp Party Town:</b>	HARTFORD
<b>Assigned to:</b>	BUBIER	<b>Resp Party State:</b>	CT
<b>Wellhead Prot Area:</b>	Unknown	<b>Resp Party Zip:</b>	06141-0270
<b>Project Manager:</b>		<b>Resp Party Phone:</b>	860-665-3127
<b>Project Name:</b>	Hazardous Waste Project		
<b>Project Type:</b>	FREE PRODUCT OR HIGH LEVEL SOURCE		
<b>Risk Level:</b>			
<b>OPUF Type:</b>			

**Project Documents Details**

**Document ID:** 3990525  
**Document Type:** PERMIT INFORMATION  
**Document Name Title:** GWP-198401047-D-001 JULY 2006 SAMPLING RESULTS 22-AUG-06  
**Doc Submitted Date:** 08/25/2006  
**Document ID URL:** <http://www2.des.state.nh.us/IISProxy/IISProxy.dll?ContentId=3990525>

**Document ID:** 4044464  
**Document Type:** PERMIT INFORMATION  
**Document Name Title:** GWP-198401047-D-001 SAMPLING RESULTS AND MONITORING WELL REPLACEMENT 20-AUG-2007  
**Doc Submitted Date:** 09/06/2007  
**Document ID URL:** <http://www2.des.state.nh.us/IISProxy/IISProxy.dll?ContentId=4044464>

**Document ID:** 4029690  
**Document Type:** PERMIT INFORMATION  
**Document Name Title:** GWP-198401047-D-001 APRIL 2007 ANALYTICAL RESULTS 14-MAY-2007  
**Doc Submitted Date:** 05/24/2007

<b>Map Key</b>	<b>Number of Records</b>	<b>Direction</b>	<b>Distance (mi/ft)</b>	<b>Elev/Diff (ft)</b>	<b>Site</b>	<b>DB</b>
----------------	--------------------------	------------------	-------------------------	-----------------------	-------------	-----------

**Document ID URL:** http://www2.des.state.nh.us/IISProxy/IISProxy.dll?ContentId=4029690

**Document ID:** 4127034  
**Document Type:** PERMIT INFORMATION  
**Document Name Title:** GWP-198401047-D-001 JULY 2008 ANALYTICAL RESULTS 12-AUG-2008  
**Doc Submitted Date:** 08/15/2008  
**Document ID URL:** http://www2.des.state.nh.us/IISProxy/IISProxy.dll?ContentId=4127034

**Project Activity Details**

**Activity No:** 87852  
**Action Date:** 01/27/2005  
**Action Desc:** Technical Report Approved  
**Submittal Date:** 05/07/2004  
**Submittal Desc:** Additional Information Received  
**Comments:**

**Project Activity Details**

**Activity No:** 58398  
**Action Date:** 04/02/2001  
**Action Desc:** Work Scope Approved  
**Submittal Date:** 12/04/2000  
**Submittal Desc:** Work Scope Submitted  
**Comments:**

**Project Activity Details**

**Activity No:** 78058  
**Action Date:** 04/24/2003  
**Action Desc:** Work Scope Approved  
**Submittal Date:** 04/18/2003  
**Submittal Desc:** Additional Information Received  
**Comments:**

**Project Activity Details**

**Activity No:** 208148  
**Action Date:** 03/10/2015  
**Action Desc:** Technical Report Approved  
**Submittal Date:** 05/19/2014  
**Submittal Desc:** Permit Related GW Data Submittal  
**Comments:** REVIEWED+FILED - SAMPLED AS PER PERMIT REQUIREMENTS WITH RESULTS GENERALLY CONSISTENT WITH RECENT HISTORICAL FINDINGS.

**Project Activity Documents Details**

**Doc Type:** PERMIT INFORMATION **Doc Submitted Date:** 05/19/2014  
**Doc Name Title:** GWP-198401047-D-002 APRIL 2014 GMP DATA SUBMITTAL 19-MAY-2014 \*\*Note: Many records provided by the department have a truncated [Doc Name Title] field.  
**Document ID URL:** http://www2.des.state.nh.us/IISProxy/IISProxy.dll?ContentId=4498299

**Project Activity Details**

**Activity No:** 214230  
**Action Date:** 03/10/2015  
**Action Desc:** Technical Report Approved  
**Submittal Date:** 12/16/2014  
**Submittal Desc:** Permit Related GW Data Submittal  
**Comments:** REVIEWED+FILED - SAMPLED AS PER PERMIT REQUIREMENTS WITH RESULTS GENERALLY CONSISTENT WITH RECENT HISTORICAL FINDINGS.

Map Key	Number of Records	Direction	Distance (mi/ft)	Elev/Diff (ft)	Site	DB
---------	-------------------	-----------	------------------	----------------	------	----

**Project Activity Documents Details**

**Doc Type:** PERMIT INFORMATION **Doc Submitted Date:** 12/16/2014  
**Doc Name Title:** GWP-198401047-D-002 NOVEMBER 2014 GMP DATA SUBMITTAL 16-DEC-2014 \*\*Note: Many records provided by the department have a truncated [Doc Name Title] field.  
**Document ID URL:** <http://www2.des.state.nh.us/IISProxy/IISProxy.dll?ContentId=4526053>

**Project Activity Details**

**Activity No:** 223387  
**Action Date:** 06/08/2015  
**Action Desc:** Non-Technical Report Processing  
**Submittal Date:** 06/04/2015  
**Submittal Desc:** Permit Related GW Data Submittal  
**Comments:**

**Project Activity Documents Details**

**Doc Type:** PERMIT INFORMATION **Doc Submitted Date:** 06/04/2015  
**Doc Name Title:** GWP-198401047-D-003 APRIL 2015 GMP DATA SUBMITTAL 04-JUN-2015 \*\*Note: Many records provided by the department have a truncated [Doc Name Title] field.  
**Document ID URL:** <http://www2.des.state.nh.us/IISProxy/IISProxy.dll?ContentId=4554692>

**Project Activity Details**

**Activity No:** 240792  
**Action Date:** 05/17/2017  
**Action Desc:** Additional Information Requested  
**Submittal Date:** 12/22/2016  
**Submittal Desc:** Permit Related GW Data Submittal  
**Comments:** REVIEWED+FILED; RSLTS GEN COMP TO PREVIOUS, NO FIELD GEOCHEM PARAMS REPORTED, EVERSOURCE/W&S WILL PROVIDE.

**Project Activity Documents Details**

**Doc Type:** PERMIT INFORMATION **Doc Submitted Date:** 12/22/2016  
**Doc Name Title:** GWP-198401047-D-003 NOVEMBER 2016 GMP DATA SUBMITTAL \*\*Note: Many records provided by the department have a truncated [Doc Name Title] field.  
**Document ID URL:** <http://www2.des.state.nh.us/IISProxy/IISProxy.dll?ContentId=4635451>

**Project Activity Details**

**Activity No:** 270913  
**Action Date:** 07/19/2019  
**Action Desc:** Technical Report Approved  
**Submittal Date:** 07/19/2019  
**Submittal Desc:** Additional Information Received  
**Comments:** SMP APPROVED VIA EMAIL

**Project Activity Documents Details**

**Doc Type:** REPORT TO DES **Doc Submitted Date:** 07/19/2019  
**Doc Name Title:** SUPPLEMENTAL SITE INVESTIGATION SOIL MANAGEMENT PLAN \*\*Note: Many records provided by the department have a truncated [Doc Name Title] field.  
**Document ID URL:** <http://www2.des.state.nh.us/IISProxy/IISProxy.dll?ContentId=4792958>

**Doc Type:** CORRESPONDENCE-FROM **Doc Submitted Date:** 07/18/2019  
**Doc Name Title:** EMAIL APPROVAL OF SOIL MGT PLAN \*\*Note: Many records provided by the department have a truncated [Doc Name Title] field.  
**Document ID URL:** <http://www2.des.state.nh.us/IISProxy/IISProxy.dll?ContentId=4809376>

Map Key	Number of Records	Direction	Distance (mi/ft)	Elev/Diff (ft)	Site	DB
---------	-------------------	-----------	------------------	----------------	------	----

**Project Activity Details**

**Activity No:** 276983  
**Action Date:**  
**Action Desc:**  
**Submittal Date:** 02/03/2020  
**Submittal Desc:** Additional Information Received  
**Comments:**

**Project Activity Documents Details**

**Doc Type:** REPORT TO DES **Doc Submitted Date:** 02/03/2020  
**Doc Name Title:** COCHECO STREET DRAIN LINE REPAIRS DATA SUBMITTAL \*\*Note: Many records provided by the department have a truncated [Doc Name Title] field.  
**Document ID URL:** <http://www2.des.state.nh.us/IISProxy/IISProxy.dll?ContentId=4827256>

**Project Activity Details**

**Activity No:** 46684  
**Action Date:** 01/06/1999  
**Action Desc:** Site Investigation Report Requested  
**Submittal Date:**  
**Submittal Desc:**  
**Comments:**

**Project Activity Details**

**Activity No:** 53366  
**Action Date:** 03/30/2000  
**Action Desc:** Additional Information Requested  
**Submittal Date:** 02/14/2000  
**Submittal Desc:** Site Investigation Report Received  
**Comments:**

**Project Activity Details**

**Activity No:** 179843  
**Action Date:** 05/17/2012  
**Action Desc:** Additional Information Requested  
**Submittal Date:** 01/31/2012  
**Submittal Desc:** Annual Report Received  
**Comments:** REQUESTED INCLUSION OF CONTAMINANT DISTRIBUTION MAPS TO NEXT ANNUAL REPORT

**Project Activity Documents Details**

**Doc Type:** CORRESPONDENCE-FROM **Doc Submitted Date:** 05/17/2012  
**Doc Name Title:** RESPONSE TO 2011 ANNUAL GROUNDWATER MANAGEMENT PERMIT COMPLIANCE REPORT \*\*Note: Many records provided by the department have a truncated [Doc Name Title] field.  
**Document ID URL:** <http://www2.des.state.nh.us/IISProxy/IISProxy.dll?ContentId=4368553>

**Doc Type:** PERMIT INFORMATION **Doc Submitted Date:** 01/31/2012  
**Doc Name Title:** GWP-198401047-D-002 2011 ANNUAL REPORT 27-JAN-2012 \*\*Note: Many records provided by the department have a truncated [Doc Name Title] field.  
**Document ID URL:** <http://www2.des.state.nh.us/IISProxy/IISProxy.dll?ContentId=4346640>

**Project Activity Details**

**Activity No:** 104228  
**Action Date:** 11/11/2005  
**Action Desc:** Groundwater Permit Modified  
**Submittal Date:** 10/05/2005

Map Key	Number of Records	Direction	Distance (mi/ft)	Elev/Diff (ft)	Site	DB
---------	-------------------	-----------	------------------	----------------	------	----

**Submittal Desc:** Additional Information Received  
**Comments:**

**Project Activity Details**

**Activity No:** 110021  
**Action Date:** 06/13/2006  
**Action Desc:** Additional Information Requested  
**Submittal Date:** 03/04/2006  
**Submittal Desc:** Additional Information Received  
**Comments:**

**Project Activity Documents Details**

**Doc Type:** CORRESPONDENCE **Doc Submitted Date:** 06/12/2006  
**Doc Name Title:** ARCHIVAL REQUEST LETTER FOR CERCLIS #NHD 980520894 \*\*Note: Many records provided by the department have a truncated [Doc Name Title] field.  
**Document ID URL:** <http://www2.des.state.nh.us/IISProxy/IISProxy.dll?ContentId=3980638>

**Project Activity Details**

**Activity No:** 120138  
**Action Date:** 12/08/2006  
**Action Desc:** Cost Recovery Bill Sent  
**Submittal Date:**  
**Submittal Desc:**  
**Comments:**

**Project Activity Documents Details**

**Doc Type:** CORRESPONDENCE-FROM **Doc Submitted Date:** 12/08/2006  
**Doc Name Title:** COST RECOVERY FOR THE PERIOD JULY 1 2005 THROUGH SEPTEMBER 30 2006 \*\*Note: Many records provided by the department have a truncated [Doc Name Title] field.  
**Document ID URL:** <http://www2.des.state.nh.us/IISProxy/IISProxy.dll?ContentId=4011931>

**Project Activity Details**

**Activity No:** 133199  
**Action Date:** 03/19/2008  
**Action Desc:** Groundwater Permit Modified  
**Submittal Date:** 01/31/2008  
**Submittal Desc:** Annual Report Received  
**Comments:**

**Project Activity Documents Details**

**Doc Type:** PERMIT INFORMATION **Doc Submitted Date:** 03/19/2008  
**Doc Name Title:** GWP-198401047-D-001 REVISED GROUNDWATER MANAGEMENT PERMIT \*\*Note: Many records provided by the department have a truncated [Doc Name Title] field.  
**Document ID URL:** <http://www2.des.state.nh.us/IISProxy/IISProxy.dll?ContentId=4066232>

**Doc Type:** PERMIT INFORMATION **Doc Submitted Date:** 01/31/2008  
**Doc Name Title:** GWP-198401047-D-001 GMP ANNUAL SUMMARY REPORT 29-JAN-2008 \*\*Note: Many records provided by the department have a truncated [Doc Name Title] field.  
**Document ID URL:** <http://www2.des.state.nh.us/IISProxy/IISProxy.dll?ContentId=4062896>

**Project Activity Details**

**Activity No:** 150581  
**Action Date:** 08/24/2009  
**Action Desc:** Non-Technical Report Processing



Map Key	Number of Records	Direction	Distance (mi/ft)	Elev/Diff (ft)	Site	DB
---------	-------------------	-----------	------------------	----------------	------	----

**Submittal Date:** 08/18/2009  
**Submittal Desc:** Permit Related GW Data Submittal  
**Comments:**

**Project Activity Documents Details**

**Doc Type:** PERMIT INFORMATION **Doc Submitted Date:** 08/18/2009  
**Doc Name Title:** GWP-198401047-D-001 JULY 2009 ANALYTICAL RESULTS 12-AUG-2009 \*\*Note: Many records provided by the department have a truncated [Doc Name Title] field.  
**Document ID URL:** http://www2.des.state.nh.us/IISProxy/IISProxy.dll?ContentId=4188850

**Project Activity Details**

**Activity No:** 151955  
**Action Date:** 02/18/2010  
**Action Desc:** Groundwater Permit Issued  
**Submittal Date:** 10/09/2009  
**Submittal Desc:** Groundwater Permit Application Received  
**Comments:** NEW PERMIT ISSUED ~ NO CHANGES MADE TO FREQUENCY OR SAMPLE LOCATIONS

**Project Activity Documents Details**

**Doc Type:** PERMIT INFORMATION **Doc Submitted Date:** 10/08/2009  
**Doc Name Title:** GWP-198401047-D-002 GROUNDWATER MANAGEMENT PERMIT RENEW. APP.  
**Document ID URL:** http://www2.des.state.nh.us/IISProxy/IISProxy.dll?ContentId=4195030

**Doc Type:** PERMIT INFORMATION **Doc Submitted Date:** 02/18/2010  
**Doc Name Title:** GWP-198401047-D-002 GROUNDWATER MANAGEMENT PERMIT \*\*Note: Many records provided by the department have a truncated [Doc Name Title] field.  
**Document ID URL:** http://www2.des.state.nh.us/IISProxy/IISProxy.dll?ContentId=4217131

**Project Activity Details**

**Activity No:** 123146  
**Action Date:** 06/15/2007  
**Action Desc:** Work Scope Approved  
**Submittal Date:** 04/25/2007  
**Submittal Desc:** Work Scope Submitted  
**Comments:**

**Project Activity Documents Details**

**Doc Type:** CORRESPONDENCE-FROM **Doc Submitted Date:** 06/15/2007  
**Doc Name Title:** RESPONSE TO THE WORK SCOPE FOR MONITORING WELL REPLACEMENT \*\*Note: Many records provided by the department have a truncated [Doc Name Title] field.  
**Document ID URL:** http://www2.des.state.nh.us/IISProxy/IISProxy.dll?ContentId=4031377

**Doc Type:** REPORT TO DES **Doc Submitted Date:** 04/25/2007  
**Doc Name Title:** WORK SCOPE - MONITORING WELL REPLACEMENT 23-APR-2007 \*\*Note: Many records provided by the department have a truncated [Doc Name Title] field.  
**Document ID URL:** http://www2.des.state.nh.us/IISProxy/IISProxy.dll?ContentId=4023362

**Project Activity Details**

**Activity No:** 125174  
**Action Date:** 11/14/2007  
**Action Desc:** Additional Information Requested  
**Submittal Date:** 06/18/2007  
**Submittal Desc:** Additional Information Received  
**Comments:**

<b>Map Key</b>	<b>Number of Records</b>	<b>Direction</b>	<b>Distance (mi/ft)</b>	<b>Elev/Diff (ft)</b>	<b>Site</b>	<b>DB</b>
----------------	--------------------------	------------------	-------------------------	-----------------------	-------------	-----------

**Project Activity Documents Details**

**Doc Type:** CORRESPONDENCE-TO **Doc Submitted Date:** 11/27/2007  
**Doc Name Title:** COVERSHEET FOR RESPONSE TO DRAFT ACTIVITY AND USE RESTRICTION DOCUMENTS \*\*Note: Many records provided by the department have a truncated [Doc Name Title] field.  
**Document ID URL:** http://www2.des.state.nh.us/IISProxy/IISProxy.dll?ContentId=4057906

**Doc Type:** CORRESPONDENCE-TO **Doc Submitted Date:** 11/27/2007  
**Doc Name Title:** RESPONSE TO DRAFT ACTIVITY AND USE RESTRICTION DOCUMENTS \*\*Note: Many records provided by the department have a truncated [Doc Name Title] field.  
**Document ID URL:** http://www2.des.state.nh.us/IISProxy/IISProxy.dll?ContentId=4057907

**Doc Type:** REPORT TO DES **Doc Submitted Date:** 06/18/2007  
**Doc Name Title:** DRAFT ACTIVITY AND USE RESTRICTION DOCUMENTS 15-JUN-2007 \*\*Note: Many records provided by the department have a truncated [Doc Name Title] field.  
**Document ID URL:** http://www2.des.state.nh.us/IISProxy/IISProxy.dll?ContentId=4031508

**Project Activity Details**

**Activity No:** 138579  
**Action Date:** 08/05/2008  
**Action Desc:** Technical Report Approved  
**Submittal Date:** 07/22/2008  
**Submittal Desc:** Additional Information Received  
**Comments:**

**Project Activity Documents Details**

**Doc Type:** CORRESPONDENCE-TO **Doc Submitted Date:** 07/22/2008  
**Doc Name Title:** RECOMMENDATIONS REGARDING GROUNDWATER EXCEEDING AGQS 10-JUL-2008 \*\*Note: Many records provided by the department have a truncated [Doc Name Title] field.  
**Document ID URL:** http://www2.des.state.nh.us/IISProxy/IISProxy.dll?ContentId=4120144

**Project Activity Details**

**Activity No:** 139052  
**Action Date:** 08/20/2008  
**Action Desc:** Non-Technical Report Processing  
**Submittal Date:** 08/15/2008  
**Submittal Desc:** Permit Related GW Data Submittal  
**Comments:**

**Project Activity Details**

**Activity No:** 166279  
**Action Date:** 02/15/2012  
**Action Desc:** Technical Report Approved  
**Submittal Date:** 01/31/2011  
**Submittal Desc:** Annual Report Received  
**Comments:** NEED TO RESOLVE NON-COMPLIANCE WITH RAP (NO AUR), WATCH MW-20R AT GMZ BOUNDARY

**Project Activity Documents Details**

**Doc Type:** PERMIT INFORMATION **Doc Submitted Date:** 01/31/2011  
**Doc Name Title:** GWP-198401047-D-002 2010 ANNUAL REPORT 31-JAN-2011 \*\*Note: Many records provided by the department have a truncated [Doc Name Title] field.  
**Document ID URL:** http://www2.des.state.nh.us/IISProxy/IISProxy.dll?ContentId=4275301

**Project Activity Details**

**Activity No:** 239199  
**Action Date:** 11/01/2016

<b>Map Key</b>	<b>Number of Records</b>	<b>Direction</b>	<b>Distance (mi/ft)</b>	<b>Elev/Diff (ft)</b>	<b>Site</b>	<b>DB</b>
<b>Action Desc:</b>		Activity and Use Restriction Recorded				
<b>Submittal Date:</b>		08/22/2016				
<b>Submittal Desc:</b>		Additional Information Received				
<b>Comments:</b>		COPY TO FILE				

**Project Activity Documents Details**

**Doc Type:** CORRESPONDENCE-FROM **Doc Submitted Date:** 08/22/2016  
**Doc Name Title:** PAGE 1 OF RECORDED AUR \*\*Note: Many records provided by the department have a truncated [Doc Name Title] field.  
**Document ID URL:** <http://www2.des.state.nh.us/IISProxy/IISProxy.dll?ContentId=4630159>

**Project Activity Details**

**Activity No:** 275866  
**Action Date:**  
**Action Desc:**  
**Submittal Date:** 01/02/2020  
**Submittal Desc:** Permit Related GW Data Submittal  
**Comments:**

**Project Activity Documents Details**

**Doc Type:** PERMIT INFORMATION **Doc Submitted Date:** 01/02/2020  
**Doc Name Title:** GWP-198401047-D-003 NOVEMBER 2019 GMP DATA SUBMITTAL \*\*Note: Many records provided by the department have a truncated [Doc Name Title] field.  
**Document ID URL:** <http://www2.des.state.nh.us/IISProxy/IISProxy.dll?ContentId=4822544>

**Project Activity Details**

**Activity No:** 278598  
**Action Date:** 04/08/2020  
**Action Desc:** Additional Information Requested  
**Submittal Date:**  
**Submittal Desc:**  
**Comments:** SELF-CERTIFICATION OF ACTIVITY AND USE RESTRICTIONS - LOTS 105 & 139. TO BE RETURNED AND SIGNED IN 30 DAYS.

**Project Activity Documents Details**

**Doc Type:** CORRESPONDENCE-FROM **Doc Submitted Date:** 04/06/2020  
**Doc Name Title:** AUR SELF-CERTIFICATION LETTER - LOT 139 06-APR-2020 \*\*Note: Many records provided by the department have a truncated [Doc Name Title] field.  
**Document ID URL:** <http://www2.des.state.nh.us/IISProxy/IISProxy.dll?ContentId=4834268>

**Doc Type:** CORRESPONDENCE-FROM **Doc Submitted Date:** 04/06/2020  
**Doc Name Title:** AUR SELF-CERTIFICATION LETTER - LOT 105 \*\*Note: Many records provided by the department have a truncated [Doc Name Title] field.  
**Document ID URL:** <http://www2.des.state.nh.us/IISProxy/IISProxy.dll?ContentId=4834555>

**Project Activity Details**

**Activity No:** 47639  
**Action Date:** 04/29/1999  
**Action Desc:** Work Scope Approved  
**Submittal Date:** 03/15/1999  
**Submittal Desc:** Work Scope Submitted  
**Comments:**

**Project Activity Details**

<b>Map Key</b>	<b>Number of Records</b>	<b>Direction</b>	<b>Distance (mi/ft)</b>	<b>Elev/Diff (ft)</b>	<b>Site</b>	<b>DB</b>
----------------	--------------------------	------------------	-------------------------	-----------------------	-------------	-----------

**Activity No:** 56492  
**Action Date:** 03/07/2000  
**Action Desc:** Request for Health Risk Assessment  
**Submittal Date:** 03/06/2000  
**Submittal Desc:** Additional Information Received  
**Comments:**

**Project Activity Details**

**Activity No:** 91372  
**Action Date:** 11/01/2004  
**Action Desc:** Technical Report Approved  
**Submittal Date:** 08/03/2004  
**Submittal Desc:** Additional Information Received  
**Comments:**

**Project Activity Details**

**Activity No:** 163857  
**Action Date:** 11/30/2010  
**Action Desc:** No Action Necessary (Report filed)  
**Submittal Date:** 11/29/2010  
**Submittal Desc:** Cost Recovery Payment Received  
**Comments:** NO FURTHER ACTION NECESSARY WITH THIS INVOICE

**Project Activity Details**

**Activity No:** 100088  
**Action Date:** 07/07/2005  
**Action Desc:** Additional Information Requested  
**Submittal Date:** 06/02/2005  
**Submittal Desc:** GW Permit Modification Request Received  
**Comments:**

**Project Activity Details**

**Activity No:** 120845  
**Action Date:** 02/26/2007  
**Action Desc:** Additional Information Requested  
**Submittal Date:** 02/02/2007  
**Submittal Desc:** Annual Report Received  
**Comments:**

**Project Activity Documents Details**

**Doc Type:** PERMIT INFORMATION **Doc Submitted Date:** 02/02/2007  
**Doc Name Title:** GWP-198401047-D-001 2006 GMP ANNUAL REPORT 26-JAN-2007 \*\*Note: Many records provided by the department have a truncated [Doc Name Title] field.  
**Document ID URL:** <http://www2.des.state.nh.us/IISProxy/IISProxy.dll?ContentId=4014460>

**Doc Type:** CORRESPONDENCE-FROM **Doc Submitted Date:** 02/26/2007  
**Doc Name Title:** RESPONSE TO THE 2006 GMP ANNUAL REPORT DATED JANUARY 26 2007 AND THE UPDATED FINANCIAL ASSURANCE DOCUMENTATION DATED JANUARY 31 2007 \*\*Note: Many records provided by the department have a truncated [Doc Name Title] field.  
**Document ID URL:** <http://www2.des.state.nh.us/IISProxy/IISProxy.dll?ContentId=4015896>

**Project Activity Details**

**Activity No:** 124389  
**Action Date:** 06/05/2007  
**Action Desc:** Non-Technical Report Processing  
**Submittal Date:** 05/24/2007

Map Key	Number of Records	Direction	Distance (mi/ft)	Elev/Diff (ft)	Site	DB
---------	-------------------	-----------	------------------	----------------	------	----

**Submittal Desc:** Permit Related GW Data Submittal  
**Comments:**

**Project Activity Details**

**Activity No:** 155514  
**Action Date:** 02/23/2010  
**Action Desc:** Technical Report Approved  
**Submittal Date:** 02/02/2010  
**Submittal Desc:** Annual Report Received  
**Comments:** REPORT REVIEWED AND ACCEPTED, MEETING BETWEEN DES AND PSNH HELD ON 12-FEB-2010 TO DISCUSS HOW TO OBTAIN AUR

**Project Activity Documents Details**

**Doc Type:** PERMIT INFORMATION **Doc Submitted Date:** 02/02/2010  
**Doc Name Title:** GWP-198401047-D-001 ANNUAL SUMMARY REPORT 29-JAN-2010 \*\*Note: Many records provided by the department have a truncated [Doc Name Title] field.  
**Document ID URL:** http://www2.des.state.nh.us/IISProxy/IISProxy.dll?ContentId=4216309

**Project Activity Details**

**Activity No:** 155876  
**Action Date:** 03/01/2010  
**Action Desc:** No Action Necessary (Report filed)  
**Submittal Date:** 02/25/2010  
**Submittal Desc:** Cost Recovery Payment Received  
**Comments:** NO FURTHER ACTION NECESSARY WITH THIS INVOICE

**Project Activity Details**

**Activity No:** 193186  
**Action Date:** 03/18/2014  
**Action Desc:** Technical Report Approved  
**Submittal Date:** 01/31/2013  
**Submittal Desc:** Annual Report Received  
**Comments:** SEE ACTIVITY #205194

**Project Activity Documents Details**

**Doc Type:** PERMIT INFORMATION **Doc Submitted Date:** 01/31/2013  
**Doc Name Title:** GWP-198401047-D-002 2012 ANNUAL REPORT 31-JAN-2013 \*\*Note: Many records provided by the department have a truncated [Doc Name Title] field.  
**Document ID URL:** http://www2.des.state.nh.us/IISProxy/IISProxy.dll?ContentId=4431288

**Project Activity Details**

**Activity No:** 205194  
**Action Date:** 03/18/2014  
**Action Desc:** Groundwater Permit Modified  
**Submittal Date:** 01/30/2014  
**Submittal Desc:** Annual Report Received  
**Comments:** GROUNDWATER MANAGEMENT PERMIT REVISED TO REFLECT REDUCTION IN SAMPLING SCHEDULE, FINANCIAL ASSURANCE NOTIFICATION & STATUS UPDATE ON AUR RECORDATION

**Project Activity Documents Details**

**Doc Type:** CORRESPONDENCE **Doc Submitted Date:** 03/18/2014  
**Doc Name Title:** GWP-198401047-D-002 REVISED GROUNDWATER MANAGEMENT PERMIT \*\*Note: Many records provided by the department have a truncated [Doc Name Title] field.  
**Document ID URL:** http://www2.des.state.nh.us/IISProxy/IISProxy.dll?ContentId=4504119

Map Key	Number of Records	Direction	Distance (mi/ft)	Elev/Diff (ft)	Site	DB
---------	-------------------	-----------	------------------	----------------	------	----

**Doc Type:** PERMIT INFORMATION **Doc Submitted Date:** 01/30/2014  
**Doc Name Title:** GWP-198401047-D-002 2013 ANNUAL REPORT 30-JAN-2014 \*\*Note: Many records provided by the department have a truncated [Doc Name Title] field.  
**Document ID URL:** http://www2.des.state.nh.us/IISProxy/IISProxy.dll?ContentId=4483382

**Project Activity Details**

**Activity No:** 213449  
**Action Date:** 03/31/2015  
**Action Desc:** Groundwater Permit Issued  
**Submittal Date:** 11/18/2014  
**Submittal Desc:** Groundwater Permit Application Received  
**Comments:** GROUNDWATER MANAGEMENT PERMIT GWP-198401047-D-003 ISSUED (RENEWAL).

**Project Activity Documents Details**

**Doc Type:** CORRESPONDENCE-FROM **Doc Submitted Date:** 03/31/2015  
**Doc Name Title:** GWP-198401047-D-003 GROUNDWATER MANAGEMENT PERMIT RENEWAL \*\*Note: Many records provided by the department have a truncated [Doc Name Title] field.  
**Document ID URL:** http://www2.des.state.nh.us/IISProxy/IISProxy.dll?ContentId=4541722

**Doc Type:** CORRESPONDENCE **Doc Submitted Date:** 03/17/2015  
**Doc Name Title:** PERMITTEE INFO UPDATE E-MAIL FROM EVERSOURCE.PDF \*\*Note: Many records provided by the department have a truncated [Doc Name Title] field.  
**Document ID URL:** http://www2.des.state.nh.us/IISProxy/IISProxy.dll?ContentId=4540301

**Doc Type:** PERMIT INFORMATION **Doc Submitted Date:** 11/18/2014  
**Doc Name Title:** GWP-198401047-D-003 GROUNDWATER MANAGEMENT PERMIT RENE. APP. RECEIVED 18-NOV-2014 \*\*Note: Many records provided by the department have a truncated [Doc Name Title] field.  
**Document ID URL:** http://www2.des.state.nh.us/IISProxy/IISProxy.dll?ContentId=4521935

**Project Activity Details**

**Activity No:** 234050  
**Action Date:** 05/26/2016  
**Action Desc:** Non-Technical Report Processing  
**Submittal Date:** 05/25/2016  
**Submittal Desc:** Permit Related GW Data Submittal  
**Comments:**

**Project Activity Documents Details**

**Doc Type:** PERMIT INFORMATION **Doc Submitted Date:** 05/25/2016  
**Doc Name Title:** GWP-198401047-D-003 APRIL 2016 GMP DATA SUBMITTAL 25-MAY-2016 \*\*Note: Many records provided by the department have a truncated [Doc Name Title] field.  
**Document ID URL:** http://www2.des.state.nh.us/IISProxy/IISProxy.dll?ContentId=4605892

**Project Activity Details**

**Activity No:** 270306  
**Action Date:** 07/23/2019  
**Action Desc:** Technical Report Approved  
**Submittal Date:** 06/28/2019  
**Submittal Desc:** Additional Information Received  
**Comments:** SOIL MGT PLAN REC'D FOR EMERGENCY DRAIN REPAIR. CONSULTANT TO PROVIDE A LETTER DOCUMENTING ACTIVITIES COMPLETED AND SOIL DISPOSAL INFO

**Project Activity Documents Details**

**Doc Type:** REPORT TO DES **Doc Submitted Date:** 06/28/2019  
**Doc Name Title:** SOIL MANAGEMENT PLAN \*\*Note: Many records provided by the department have a truncated [Doc Name Title]

Map Key	Number of Records	Direction	Distance (mi/ft)	Elev/Diff (ft)	Site	DB
---------	-------------------	-----------	------------------	----------------	------	----

field.  
**Document ID URL:** http://www2.des.state.nh.us/IISProxy/IISProxy.dll?ContentId=4783964

**Doc Type:** CORRESPONDENCE-FROM **Doc Submitted Date:** 06/28/2019  
**Doc Name Title:** EMAIL RESPONSE TO SMP \*\*Note: Many records provided by the department have a truncated [Doc Name Title] field.  
**Document ID URL:** http://www2.des.state.nh.us/IISProxy/IISProxy.dll?ContentId=4790249

**Project Activity Details**

**Activity No:** 52342  
**Action Date:** 12/28/1999  
**Action Desc:** Technical Report Approved  
**Submittal Date:** 12/15/1999  
**Submittal Desc:** Additional Information Received  
**Comments:**

**Project Activity Details**

**Activity No:** 53558  
**Action Date:** 03/06/2000  
**Action Desc:** Additional Information Requested  
**Submittal Date:**  
**Submittal Desc:**  
**Comments:**

**Project Activity Details**

**Activity No:** 56489  
**Action Date:** 08/24/2000  
**Action Desc:** Additional Information Requested  
**Submittal Date:** 06/12/2000  
**Submittal Desc:** Additional Information Received  
**Comments:**

**Project Activity Details**

**Activity No:** 68261  
**Action Date:** 04/10/2002  
**Action Desc:** Technical Report Approved  
**Submittal Date:** 03/08/2002  
**Submittal Desc:** Additional Information Received  
**Comments:**

**Project Activity Details**

**Activity No:** 72468  
**Action Date:** 09/24/2002  
**Action Desc:** Remedial Action Plan Requested  
**Submittal Date:** 08/07/2002  
**Submittal Desc:** Site Investigation Report Received  
**Comments:**

**Project Activity Details**

**Activity No:** 76796  
**Action Date:** 04/24/2003  
**Action Desc:** Additional Information Requested  
**Submittal Date:** 02/03/2003  
**Submittal Desc:** Additional Information Received  
**Comments:**



Map Key	Number of Records	Direction	Distance (mi/ft)	Elev/Diff (ft)	Site	DB
---------	-------------------	-----------	------------------	----------------	------	----

**Project Activity Details**

**Activity No:** 79948  
**Action Date:** 08/15/2003  
**Action Desc:** Additional Information Requested  
**Submittal Date:** 06/04/2003  
**Submittal Desc:** Remedial Action Plan Submitted  
**Comments:**

**Project Activity Details**

**Activity No:** 170060  
**Action Date:** 05/24/2011  
**Action Desc:** Non-Technical Report Processing  
**Submittal Date:** 05/16/2011  
**Submittal Desc:** Additional Information Received  
**Comments:**

**Project Activity Documents Details**

**Doc Type:** PERMIT INFORMATION **Doc Submitted Date:** 05/16/2011  
**Doc Name Title:** GWP-198401047-D-002 APRIL 2011 TRI-ANNUAL GROUNDWATER SAMPLING EVENT 10-MAY-2011 \*\*Note: Many records provided by the department have a truncated [Doc Name Title] field.  
**Document ID URL:** <http://www2.des.state.nh.us/IISProxy/IISProxy.dll?ContentId=4298701>

**Project Activity Details**

**Activity No:** 115301  
**Action Date:** 09/05/2006  
**Action Desc:** Additional Information Requested  
**Submittal Date:**  
**Submittal Desc:**  
**Comments:**

**Project Activity Documents Details**

**Doc Type:** CORRESPONDENCE **Doc Submitted Date:** 09/05/2006  
**Doc Name Title:** REQUEST FOR ACTIVITY AND USE RESTRICTIONS \*\*Note: Many records provided by the department have a truncated [Doc Name Title] field.  
**Document ID URL:** <http://www2.des.state.nh.us/IISProxy/IISProxy.dll?ContentId=3992475>

**Project Activity Details**

**Activity No:** 115976  
**Action Date:** 10/10/2006  
**Action Desc:** Technical Report Approved  
**Submittal Date:** 09/22/2006  
**Submittal Desc:** Additional Information Received  
**Comments:**

**Project Activity Documents Details**

**Doc Type:** CORRESPONDENCE-TO **Doc Submitted Date:** 09/22/2006  
**Doc Name Title:** NOTIFICATION OF ARCHIVAL OF SITE BY EPA 20-SEP-06 \*\*Note: Many records provided by the department have a truncated [Doc Name Title] field.  
**Document ID URL:** <http://www2.des.state.nh.us/IISProxy/IISProxy.dll?ContentId=3997061>

**Project Activity Details**

**Activity No:** 117271

Map Key	Number of Records	Direction	Distance (mi/ft)	Elev/Diff (ft)	Site	DB
---------	-------------------	-----------	------------------	----------------	------	----

**Action Date:** 12/21/2006  
**Action Desc:** Technical Report Approved  
**Submittal Date:** 10/31/2006  
**Submittal Desc:** Additional Information Received  
**Comments:**

**Project Activity Documents Details**

**Doc Type:** REPORT **Doc Submitted Date:** 10/31/2006  
**Doc Name Title:** FINANCIAL ASSURANCE BY PSNH 30-OCT-2006 \*\*Note: Many records provided by the department have a truncated [Doc Name Title] field.  
**Document ID URL:** http://www2.des.state.nh.us/IISProxy/IISProxy.dll?ContentId=3999943

**Doc Type:** CORRESPONDENCE-FROM **Doc Submitted Date:** 12/21/2006  
**Doc Name Title:** RESPONSE TO FINANCIAL ASSURANCE DOVER FORMER MANUFACTURED GAS PLANT SITE \*\*Note: Many records provided by the department have a truncated [Doc Name Title] field.  
**Document ID URL:** http://www2.des.state.nh.us/IISProxy/IISProxy.dll?ContentId=4008547

**Project Activity Details**

**Activity No:** 147533  
**Action Date:** 05/20/2009  
**Action Desc:** Non-Technical Report Processing  
**Submittal Date:** 05/14/2009  
**Submittal Desc:** Permit Related GW Data Submittal  
**Comments:**

**Project Activity Documents Details**

**Doc Type:** PERMIT INFORMATION **Doc Submitted Date:** 05/14/2009  
**Doc Name Title:** GWP-198401047-D-001 APRIL 2009 TRI-ANNUAL GROUNDWATER SAMPLING 08-MAY-2009 \*\*Note: Many records provided by the department have a truncated [Doc Name Title] field.  
**Document ID URL:** http://www2.des.state.nh.us/IISProxy/IISProxy.dll?ContentId=4176455

**Project Activity Details**

**Activity No:** 181341  
**Action Date:** 03/19/2012  
**Action Desc:** Additional Information Requested  
**Submittal Date:**  
**Submittal Desc:**  
**Comments:** SENT LETTERS REQUESTING SITE OWNERS MAGLARAS AND MAIRS ATTEND INDIVIDUAL MEETINGS WITH NHDES AND NHDOJ TO RESOLVE THE NOTICE OF AUR ISSUES.

**Project Activity Documents Details**

**Doc Type:** CORRESPONDENCE-FROM **Doc Submitted Date:** 03/26/2012  
**Doc Name Title:** OVERDUE RECORDATION OF NOTICES OF AUR - MAIRS \*\*Note: Many records provided by the department have a truncated [Doc Name Title] field.  
**Document ID URL:** http://www2.des.state.nh.us/IISProxy/IISProxy.dll?ContentId=4357078

**Doc Type:** CORRESPONDENCE-FROM **Doc Submitted Date:** 03/19/2012  
**Doc Name Title:** OVERDUE RECORDATION OF NOTICES OF ACTIVITY AND USE RESTRICTION \*\*Note: Many records provided by the department have a truncated [Doc Name Title] field.  
**Document ID URL:** http://www2.des.state.nh.us/IISProxy/IISProxy.dll?ContentId=4356394

**Doc Type:** CORRESPONDENCE-FROM **Doc Submitted Date:** 03/26/2012  
**Doc Name Title:** OVERDUE RECORDATION OF NOTICES OF AUR - MAGLARAS \*\*Note: Many records provided by the department have a truncated [Doc Name Title] field.  
**Document ID URL:** http://www2.des.state.nh.us/IISProxy/IISProxy.dll?ContentId=4357077

**Doc Type:** CORRESPONDENCE **Doc Submitted Date:** 03/19/2012  
**Doc Name Title:** CERTIFIED MAIL RECEIPTS FOR LETTER DATED 3/19/12 \*\*Note: Many records provided by the department have a truncated [Doc Name Title] field.

Map Key	Number of Records	Direction	Distance (mi/ft)	Elev/Diff (ft)	Site	DB
---------	-------------------	-----------	------------------	----------------	------	----

**Document ID URL:** <http://www2.des.state.nh.us/IISProxy/IISProxy.dll?ContentId=4361224>

**Doc Type:** CORRESPONDENCE-FROM **Doc Submitted Date:** 03/19/2012  
**Doc Name Title:** OVERDUE RECORDATION OF NOTICES OF ACTIVITY AND USE RESTRICTION \*\*Note: Many records provided by the department have a truncated [Doc Name Title] field.  
**Document ID URL:** <http://www2.des.state.nh.us/IISProxy/IISProxy.dll?ContentId=4356393>

**Project Activity Details**

**Activity No:** 181388  
**Action Date:** 04/11/2012  
**Action Desc:** No Action Necessary (Report filed)  
**Submittal Date:** 03/02/2012  
**Submittal Desc:** Additional Information Received  
**Comments:** NON-TECHNICAL INFORMATION PROVIDED TO ASSIST IN GETTING AURS RECORDED. NO FORMAL RESPONSE NEEDED.

**Project Activity Documents Details**

**Doc Type:** CORRESPONDENCE-TO **Doc Submitted Date:** 03/02/2012  
**Doc Name Title:** TIMELINE FOR IMPLEMENTING AUR 28-FEB-2012 \*\*Note: Many records provided by the department have a truncated [Doc Name Title] field.  
**Document ID URL:** <http://www2.des.state.nh.us/IISProxy/IISProxy.dll?ContentId=4356383>

**Project Activity Details**

**Activity No:** 184057  
**Action Date:** 06/05/2012  
**Action Desc:** Non-Technical Report Processing  
**Submittal Date:** 06/01/2012  
**Submittal Desc:** Permit Related GW Data Submittal  
**Comments:**

**Project Activity Documents Details**

**Doc Type:** PERMIT INFORMATION **Doc Submitted Date:** 06/01/2012  
**Doc Name Title:** GWP-198401047-D-002 APRIL 2012 GMP DATA SUBMITTAL 01-JUN-2012 \*\*Note: Many records provided by the department have a truncated [Doc Name Title] field.  
**Document ID URL:** <http://www2.des.state.nh.us/IISProxy/IISProxy.dll?ContentId=4373485>

**Project Activity Details**

**Activity No:** 230914  
**Action Date:** 08/15/2016  
**Action Desc:** No Action Necessary (Report filed)  
**Submittal Date:** 02/08/2016  
**Submittal Desc:** Additional Information Received  
**Comments:** WAITING FOR COPIES OF RECORDED NOTICES - RECEIVED 08/22-2016 - SEE RSN #'S 239198 AND 239199 ABOVE.

**Project Activity Documents Details**

**Doc Type:** CORRESPONDENCE-TO **Doc Submitted Date:** 02/08/2016  
**Doc Name Title:** ACTIVITY AND USE RESTRICTION APPLICATIONS FOR LOTS 24-105 AND 24-139 03-FEB-2016 \*\*Note: Many records provided by the department have a truncated [Doc Name Title] field.  
**Document ID URL:** <http://www2.des.state.nh.us/IISProxy/IISProxy.dll?ContentId=4591561>

**Project Activity Details**

**Activity No:** 23425  
**Action Date:** 08/11/1997

<b>Map Key</b>	<b>Number of Records</b>	<b>Direction</b>	<b>Distance (mi/ft)</b>	<b>Elev/Diff (ft)</b>	<b>Site</b>	<b>DB</b>
----------------	--------------------------	------------------	-------------------------	-----------------------	-------------	-----------

**Action Desc:** Additional Information Requested  
**Submittal Date:** 12/09/1994  
**Submittal Desc:** Additional Information Received  
**Comments:**

**Project Activity Details**

**Activity No:** 3511  
**Action Date:** 09/09/1991  
**Action Desc:**  
**Submittal Date:** 06/25/1990  
**Submittal Desc:** Additional Information Received  
**Comments:**

**Project Activity Details**

**Activity No:** 74500  
**Action Date:** 01/28/2003  
**Action Desc:** Work Scope Approved  
**Submittal Date:** 11/22/2002  
**Submittal Desc:** Additional Information Received  
**Comments:**

**Project Activity Details**

**Activity No:** 81195  
**Action Date:** 09/25/2003  
**Action Desc:** Technical Report Approved  
**Submittal Date:** 08/08/2003  
**Submittal Desc:** Non-Permit GW Monitoring Result Received  
**Comments:**

**Project Activity Details**

**Activity No:** 269512  
**Action Date:** 07/16/2019  
**Action Desc:** No Action Necessary (Report filed)  
**Submittal Date:** 06/05/2019  
**Submittal Desc:** Permit Related GW Data Submittal  
**Comments:** CONCENTRATIONS CONSISTENT WITH HISTORIC. GMP RENEWAL DUE AT END OF YEAR

**Project Activity Documents Details**

**Doc Type:** PERMIT INFORMATION **Doc Submitted Date:** 06/05/2019  
**Doc Name Title:** GWP-198401047-D-003 APRIL 2019 GMP DATA SUBMITTAL \*\*Note: Many records provided by the department have a truncated [Doc Name Title] field.  
**Document ID URL:** <http://www2.des.state.nh.us/IISProxy/IISProxy.dll?ContentId=4778734>

**Project Activity Details**

**Activity No:** 120828  
**Action Date:** 02/26/2007  
**Action Desc:** Technical Report Approved  
**Submittal Date:** 02/02/2007  
**Submittal Desc:** Additional Information Received  
**Comments:**

**Project Activity Documents Details**

**Doc Type:** CORRESPONDENCE-FROM **Doc Submitted Date:** 02/26/2007  
**Doc Name Title:** RESPONSE TO THE 2006 GMP ANNUAL REPORT DATED JANUARY 26 2007 AND THE UPDATED

Map Key	Number of Records	Direction	Distance (mi/ft)	Elev/Diff (ft)	Site	DB
---------	-------------------	-----------	------------------	----------------	------	----

**Document ID URL:** FINANCIAL ASSURANCE DOCUMENTATION DATED JANUARY 31 2007 \*\*Note: Many records provided by the department have a truncated [Doc Name Title] field.  
<http://www2.des.state.nh.us/IISProxy/IISProxy.dll?ContentId=4015897>

**Doc Type:** REPORT **Doc Submitted Date:** 02/02/2007  
**Doc Name Title:** FINANCIAL ASSURANCE INFORMATION 31-JAN-2007 \*\*Note: Many records provided by the department have a truncated [Doc Name Title] field.  
**Document ID URL:** <http://www2.des.state.nh.us/IISProxy/IISProxy.dll?ContentId=4014445>

**Project Activity Details**

**Activity No:** 132393  
**Action Date:** 03/14/2008  
**Action Desc:** Additional Information Requested  
**Submittal Date:** 01/24/2008  
**Submittal Desc:** Additional Information Received  
**Comments:**

**Project Activity Documents Details**

**Doc Type:** CORRESPONDENCE-FROM **Doc Submitted Date:** 03/14/2008  
**Doc Name Title:** RESPONSE TO DRAFT ACTIVITY AND USE RESTRICTION DOCUMENTS PREPARED BY PUBLIC SERVICE COMPANY OF NEW HAMPSHIRE (PSNH) AND DATED JANUARY 22 2008 \*\*Note: Many records provided by the department have a truncated [Doc Name Title] field.  
**Document ID URL:** <http://www2.des.state.nh.us/IISProxy/IISProxy.dll?ContentId=4065888>

**Doc Type:** REPORT TO DES **Doc Submitted Date:** 01/24/2008  
**Doc Name Title:** REVISED DRAFT ACTIVITY AND USE RESTRICTION BY PSNH 22-JAN-2008 \*\*Note: Many records provided by the department have a truncated [Doc Name Title] field.  
**Document ID URL:** <http://www2.des.state.nh.us/IISProxy/IISProxy.dll?ContentId=4060327>

**Project Activity Details**

**Activity No:** 157568  
**Action Date:** 05/03/2010  
**Action Desc:** Non-Technical Report Processing  
**Submittal Date:** 04/30/2010  
**Submittal Desc:** Permit Related GW Data Submittal  
**Comments:**

**Project Activity Documents Details**

**Doc Type:** PERMIT INFORMATION **Doc Submitted Date:** 04/30/2010  
**Doc Name Title:** GWP-198401047-D-002 APRIL 2010 TRI-ANNUAL SAMPLING 23-APR-2010 \*\*Note: Many records provided by the department have a truncated [Doc Name Title] field.  
**Document ID URL:** <http://www2.des.state.nh.us/IISProxy/IISProxy.dll?ContentId=4232977>

**Project Activity Details**

**Activity No:** 197168  
**Action Date:** 05/27/2013  
**Action Desc:** Non-Technical Report Processing  
**Submittal Date:** 05/22/2013  
**Submittal Desc:** Permit Related GW Data Submittal  
**Comments:**

**Project Activity Documents Details**

**Doc Type:** PERMIT INFORMATION **Doc Submitted Date:** 05/22/2013  
**Doc Name Title:** GWP-198401047-D-002 APRIL 2013 GMP DATA SUBMITTAL 22-MAY-2013 \*\*Note: Many records provided by the department have a truncated [Doc Name Title] field.  
**Document ID URL:** <http://www2.des.state.nh.us/IISProxy/IISProxy.dll?ContentId=4446725>

Map Key	Number of Records	Direction	Distance (mi/ft)	Elev/Diff (ft)	Site	DB
---------	-------------------	-----------	------------------	----------------	------	----

**Project Activity Details**

**Activity No:** 230418  
**Action Date:** 11/01/2016  
**Action Desc:** Technical Report Approved  
**Submittal Date:** 01/29/2016  
**Submittal Desc:** Annual Report Received  
**Comments:** REVIEWED+FILED

**Project Activity Documents Details**

**Doc Type:** REPORT **Doc Submitted Date:** 01/29/2016  
**Doc Name Title:** GWP-198401047-D-003 2015 ANNUAL REPORT 29-JAN-2016 \*\*Note: Many records provided by the department have a truncated [Doc Name Title] field.  
**Document ID URL:** http://www2.des.state.nh.us/IISProxy/IISProxy.dll?ContentId=4590485

**Project Activity Details**

**Activity No:** 245742  
**Action Date:** 05/31/2017  
**Action Desc:** Non-Technical Report Processing  
**Submittal Date:** 05/23/2017  
**Submittal Desc:** Permit Related GW Data Submittal  
**Comments:**

**Project Activity Documents Details**

**Doc Type:** PERMIT INFORMATION **Doc Submitted Date:** 05/23/2017  
**Doc Name Title:** GWP-198401047-D-003 APRIL 2017 GMP DATA SUBMITTAL \*\*Note: Many records provided by the department have a truncated [Doc Name Title] field.  
**Document ID URL:** http://www2.des.state.nh.us/IISProxy/IISProxy.dll?ContentId=4658519

**Project Activity Details**

**Activity No:** 252575  
**Action Date:** 12/29/2017  
**Action Desc:** Technical Report Approved  
**Submittal Date:** 12/21/2017  
**Submittal Desc:** Permit Related GW Data Submittal  
**Comments:** REVIEWED+FILED W/ DES COMMENT LETTER SENT W/ GUIDANCE FOR SCOPE OF CONFIRMATORY PFAS SAMPLING.

**Project Activity Documents Details**

**Doc Type:** CORRESPONDENCE-FROM **Doc Submitted Date:** 12/29/2017  
**Doc Name Title:** RESPONSE TO NOVEMBER 2017 GMP DATA SUBMITTAL \*\*Note: Many records provided by the department have a truncated [Doc Name Title] field.  
**Document ID URL:** http://www2.des.state.nh.us/IISProxy/IISProxy.dll?ContentId=4689971

**Doc Type:** PERMIT INFORMATION **Doc Submitted Date:** 12/21/2017  
**Doc Name Title:** GWP-198401047-D-003 NOVEMBER 2017 GMP DATA SUBMITTAL \*\*Note: Many records provided by the department have a truncated [Doc Name Title] field.  
**Document ID URL:** http://www2.des.state.nh.us/IISProxy/IISProxy.dll?ContentId=4688635

**Project Activity Details**

**Activity No:** 265120  
**Action Date:** 02/27/2019  
**Action Desc:** No Action Necessary (Report filed)  
**Submittal Date:** 01/18/2019

Map Key	Number of Records	Direction	Distance (mi/ft)	Elev/Diff (ft)	Site	DB
---------	-------------------	-----------	------------------	----------------	------	----

**Submittal Desc:** Additional Information Received  
**Comments:** NO ACTION NECESSARY

**Project Activity Documents Details**

**Doc Type:** REPORT TO DES **Doc Submitted Date:** 01/18/2019  
**Doc Name Title:** FINANCIAL ASSURANCE COST ESTIMATE - ANNUAL UPDATE \*\*Note: Many records provided by the department have a truncated [Doc Name Title] field.  
**Document ID URL:** http://www2.des.state.nh.us/IISProxy/IISProxy.dll?ContentId=4755162

**Project Activity Details**

**Activity No:** 53367  
**Action Date:** 02/23/2000  
**Action Desc:** Additional Information Requested  
**Submittal Date:** 02/17/2000  
**Submittal Desc:** Additional Information Received  
**Comments:**

**Project Activity Details**

**Activity No:** 83465  
**Action Date:** 02/13/2004  
**Action Desc:** Additional Information Requested  
**Submittal Date:** 11/01/2003  
**Submittal Desc:** Additional Information Received  
**Comments:**

**Project Activity Details**

**Activity No:** 127732  
**Action Date:** 03/10/2008  
**Action Desc:** Groundwater Permit Modified  
**Submittal Date:** 09/06/2007  
**Submittal Desc:** Permit Related GW Data Submittal  
**Comments:**

**Project Activity Documents Details**

**Doc Type:** PERMIT INFORMATION **Doc Submitted Date:** 03/10/2008  
**Doc Name Title:** GWP-198401047-D-001 REVISED GROUNDWATER MANAGEMENT PERMIT \*\*Note: Many records provided by the department have a truncated [Doc Name Title] field.  
**Document ID URL:** http://www2.des.state.nh.us/IISProxy/IISProxy.dll?ContentId=4064873

**Doc Type:** PERMIT INFORMATION **Doc Submitted Date:** 11/11/2005  
**Doc Name Title:** GWP-198401047-D-001 REVISION OF GROUNDWATER MANAGEMENT PERMIT \*\*Note: Many records provided by the department have a truncated [Doc Name Title] field.  
**Document ID URL:** http://www2.des.state.nh.us/IISProxy/IISProxy.dll?ContentId=4083820

**Project Activity Details**

**Activity No:** 135719  
**Action Date:** 05/19/2008  
**Action Desc:** Non-Technical Report Processing  
**Submittal Date:** 05/07/2008  
**Submittal Desc:** Additional Information Received  
**Comments:**

**Project Activity Documents Details**

**Doc Type:** PERMIT INFORMATION **Doc Submitted Date:** 05/07/2008



<b>Map Key</b>	<b>Number of Records</b>	<b>Direction</b>	<b>Distance (mi/ft)</b>	<b>Elev/Diff (ft)</b>	<b>Site</b>	<b>DB</b>
----------------	--------------------------	------------------	-------------------------	-----------------------	-------------	-----------

**Doc Name Title:** GWP-198401047-D-001 NOTIFICATIONS 06-MAY-2008 \*\*Note: Many records provided by the department have a truncated [Doc Name Title] field.  
**Document ID URL:** http://www2.des.state.nh.us/IISProxy/IISProxy.dll?ContentId=4086397

**Project Activity Details**

**Activity No:** 160855  
**Action Date:** 08/12/2010  
**Action Desc:** Non-Technical Report Processing  
**Submittal Date:** 08/06/2010  
**Submittal Desc:** Permit Related GW Data Submittal  
**Comments:**

**Project Activity Documents Details**

**Doc Type:** PERMIT INFORMATION **Doc Submitted Date:** 08/06/2010  
**Doc Name Title:** GWP-198401047-D-002 JULY 2010 TRI-ANNUAL GROUNDWATER SAMPLING 30-JUL-2010 \*\*Note: Many records provided by the department have a truncated [Doc Name Title] field.  
**Document ID URL:** http://www2.des.state.nh.us/IISProxy/IISProxy.dll?ContentId=4248778

**Project Activity Details**

**Activity No:** 188852  
**Action Date:** 10/12/2012  
**Action Desc:** Additional Information Requested  
**Submittal Date:**  
**Submittal Desc:**  
**Comments:** SENT LETTER REQUESTING DATES FOR A MEETING

**Project Activity Documents Details**

**Doc Type:** CORRESPONDENCE **Doc Submitted Date:** 10/19/2012  
**Doc Name Title:** CERTIFIED MAIL RECEIPTS - MAIRS LETTER DATED OCTOBER 12 2012 \*\*Note: Many records provided by the department have a truncated [Doc Name Title] field.  
**Document ID URL:** http://www2.des.state.nh.us/IISProxy/IISProxy.dll?ContentId=4420832

**Doc Type:** CORRESPONDENCE-FROM **Doc Submitted Date:** 10/12/2012  
**Doc Name Title:** LETTER REQUESTING MEETING DATES - MAGLARAS \*\*Note: Many records provided by the department have a truncated [Doc Name Title] field.  
**Document ID URL:** http://www2.des.state.nh.us/IISProxy/IISProxy.dll?ContentId=4416603

**Doc Type:** CORRESPONDENCE-FROM **Doc Submitted Date:** 10/12/2012  
**Doc Name Title:** LETTER REQUESTING MEETING DATES - MAIRS \*\*Note: Many records provided by the department have a truncated [Doc Name Title] field.  
**Document ID URL:** http://www2.des.state.nh.us/IISProxy/IISProxy.dll?ContentId=4416604

**Doc Type:** CORRESPONDENCE **Doc Submitted Date:** 10/19/2012  
**Doc Name Title:** CERTIFIED MAIL RECEIPTS - MAGLARAS LETTER DATED OCTOBER 12 2012 \*\*Note: Many records provided by the department have a truncated [Doc Name Title] field.  
**Document ID URL:** http://www2.des.state.nh.us/IISProxy/IISProxy.dll?ContentId=4420831

**Project Activity Details**

**Activity No:** 199819  
**Action Date:** 08/09/2013  
**Action Desc:** Non-Technical Report Processing  
**Submittal Date:** 08/07/2013  
**Submittal Desc:** Permit Related GW Data Submittal  
**Comments:**

**Project Activity Documents Details**

<b>Map Key</b>	<b>Number of Records</b>	<b>Direction</b>	<b>Distance (mi/ft)</b>	<b>Elev/Diff (ft)</b>	<b>Site</b>	<b>DB</b>
----------------	--------------------------	------------------	-------------------------	-----------------------	-------------	-----------

**Doc Type:** PERMIT INFORMATION **Doc Submitted Date:** 08/07/2013  
**Doc Name Title:** GWP-198401047-D-002 JULY 2013 GMP DATA SUBMITTAL 01-AUG-2013 \*\*Note: Many records provided by the department have a truncated [Doc Name Title] field.  
**Document ID URL:** http://www2.des.state.nh.us/IISProxy/IISProxy.dll?ContentId=4459763

**Project Activity Details**

**Activity No:** 232800  
**Action Date:** 08/15/2016  
**Action Desc:** No Action Necessary (Report filed)  
**Submittal Date:** 04/21/2016  
**Submittal Desc:** Additional Information Received  
**Comments:** INFORMATIONAL PURPOSES ONLY; AWAITING FULLY EXECUTED AND RECORDED COPIES.

**Project Activity Documents Details**

**Doc Type:** CORRESPONDENCE-TO **Doc Submitted Date:** 04/21/2016  
**Doc Name Title:** ACTIVITY AND USE RESTRICTION APPLICATION FOR LOT 24-140 18-APR-2016 \*\*Note: Many records provided by the department have a truncated [Doc Name Title] field.  
**Document ID URL:** http://www2.des.state.nh.us/IISProxy/IISProxy.dll?ContentId=4598639

**Project Activity Details**

**Activity No:** 239198  
**Action Date:** 11/01/2016  
**Action Desc:** Activity and Use Restriction Recorded  
**Submittal Date:** 08/22/2016  
**Submittal Desc:** Additional Information Received  
**Comments:** COPY TO FILE

**Project Activity Documents Details**

**Doc Type:** CORRESPONDENCE-FROM **Doc Submitted Date:** 08/22/2016  
**Doc Name Title:** PAGE 1 OF RECORDED AUR \*\*Note: Many records provided by the department have a truncated [Doc Name Title] field.  
**Document ID URL:** http://www2.des.state.nh.us/IISProxy/IISProxy.dll?ContentId=4630112

**Project Activity Details**

**Activity No:** 245645  
**Action Date:** 05/26/2017  
**Action Desc:** Technical Report Approved  
**Submittal Date:** 05/18/2017  
**Submittal Desc:** Additional Information Received  
**Comments:** FIELD SAMPLING FORMS INCLUDING FIELD/GEOCHEMIC PARAMS AS MEASURED DURING NOV 2016 MONITORING ROUND PROVIDED AS PER DES MAY 17 REQUEST.

**Project Activity Documents Details**

**Doc Type:** PERMIT INFORMATION **Doc Submitted Date:** 05/18/2017  
**Doc Name Title:** GWP-198401047-D-003 ADDENDUM TO DECEMBER 2016 DATA SUBMITTAL \*\*Note: Many records provided by the department have a truncated [Doc Name Title] field.  
**Document ID URL:** http://www2.des.state.nh.us/IISProxy/IISProxy.dll?ContentId=4657978

**Project Activity Details**

**Activity No:** 257939  
**Action Date:** 02/27/2019  
**Action Desc:** Technical Report Approved  
**Submittal Date:** 05/30/2018  
**Submittal Desc:** Permit Related GW Data Submittal

Map Key	Number of Records	Direction	Distance (mi/ft)	Elev/Diff (ft)	Site	DB
---------	-------------------	-----------	------------------	----------------	------	----

**Comments:** PFAS EXCEEDANCES AT THE SITE BASED ON TWO SAMPLING EVENTS. PFAS SAMPLING SHOULD BE INCLUDED IN PERMIT RENEWAL DUE AT THE END OF THE YEAR. SEE LETTER IN RSN 264173

**Project Activity Documents Details**

**Doc Type:** PERMIT INFORMATION **Doc Submitted Date:** 05/30/2018  
**Doc Name Title:** APRIL 2018 GMP DATA SUBMITTAL \*\*Note: Many records provided by the department have a truncated [Doc Name Title] field.  
**Document ID URL:** http://www2.des.state.nh.us/IISProxy/IISProxy.dll?ContentId=4716579

**Project Activity Details**

**Activity No:** 276803  
**Action Date:**  
**Action Desc:**  
**Submittal Date:** 01/29/2020  
**Submittal Desc:** Annual Report Received  
**Comments:**

**Project Activity Documents Details**

**Doc Type:** PERMIT INFORMATION **Doc Submitted Date:** 01/29/2020  
**Doc Name Title:** GWP-198401047-D-003 2019 BIENNIAL REPORT \*\*Note: Many records provided by the department have a truncated [Doc Name Title] field.  
**Document ID URL:** http://www2.des.state.nh.us/IISProxy/IISProxy.dll?ContentId=4826454

**Project Activity Details**

**Activity No:** 53879  
**Action Date:** 03/21/2000  
**Action Desc:** Technical Report Approved  
**Submittal Date:** 03/21/2000  
**Submittal Desc:** Additional Information Received  
**Comments:**

**Project Activity Details**

**Activity No:** 100338  
**Action Date:** 06/13/2005  
**Action Desc:** No Action Necessary (Report filed)  
**Submittal Date:** 06/02/2005  
**Submittal Desc:** Additional Information Received  
**Comments:**

**Project Activity Documents Details**

**Activity No:** 145228  
**Action Date:** 05/07/2009  
**Action Desc:** Technical Report Approved  
**Submittal Date:** 02/11/2009  
**Submittal Desc:** Annual Report Received  
**Comments:**

**Project Activity Documents Details**

**Doc Type:** PERMIT INFORMATION **Doc Submitted Date:** 02/11/2009  
**Doc Name Title:** ANNUAL REPORT WITH FINANCIAL ASSURANCE INFORMATION UPDATE 30-JAN-2009 \*\*Note: Many records provided by the department have a truncated [Doc Name Title] field.  
**Document ID URL:** http://www2.des.state.nh.us/IISProxy/IISProxy.dll?ContentId=4162696

<b>Map Key</b>	<b>Number of Records</b>	<b>Direction</b>	<b>Distance (mi/ft)</b>	<b>Elev/Diff (ft)</b>	<b>Site</b>	<b>DB</b>
----------------	--------------------------	------------------	-------------------------	-----------------------	-------------	-----------

**Project Activity Details**

**Activity No:** 169206  
**Action Date:** 04/25/2011  
**Action Desc:** No Action Necessary (Report filed)  
**Submittal Date:** 04/22/2011  
**Submittal Desc:** Cost Recovery Payment Received  
**Comments:** NO FURTHER ACTION NECESSARY FOR THE PERIOD THROUGH 12/31/10

**Project Activity Details**

**Activity No:** 215818  
**Action Date:** 03/31/2015  
**Action Desc:** Technical Report Approved  
**Submittal Date:** 01/29/2015  
**Submittal Desc:** Annual Report Received  
**Comments:** REVIEWED AS PART OF GMP RENEWAL W/ COMMENTS PROVIDED IN COVER LETTER TO NEW PERMIT (UNDER RSN #213449 BELOW).

**Project Activity Documents Details**

**Doc Type:** PERMIT INFORMATION **Doc Submitted Date:** 01/29/2015  
**Doc Name Title:** GWP-198401047-D-002 2014 ANNUAL REPORT & FINANCIAL ASSURANCE 30-JAN-2015 \*\*Note: Many records provided by the department have a truncated [Doc Name Title] field.  
**Document ID URL:** <http://www2.des.state.nh.us/IISProxy/IISProxy.dll?ContentId=4535988>

**Project Activity Details**

**Activity No:** 253821  
**Action Date:** 05/29/2018  
**Action Desc:** Technical Report Approved  
**Submittal Date:** 01/23/2018  
**Submittal Desc:** Annual Report Received  
**Comments:** REVIEWED+FILED; RESULTS AND OVERALL TRENDS COMPARABLE TO PREVIOUS. ACKNOWLEDGED CONFIRM PFAS SAMPLING TO OCCUR IN APRIL, BASED ON TOWN INFO, NO WATER WELLS IN AREA.

**Project Activity Documents Details**

**Doc Type:** PERMIT INFORMATION **Doc Submitted Date:** 01/23/2018  
**Doc Name Title:** GWP-198401047-D-003 2017 BIENNIAL REPORT \*\*Note: Many records provided by the department have a truncated [Doc Name Title] field.  
**Document ID URL:** <http://www2.des.state.nh.us/IISProxy/IISProxy.dll?ContentId=4695625>

**Project Activity Details**

**Activity No:** 275848  
**Action Date:**  
**Action Desc:**  
**Submittal Date:** 12/31/2019  
**Submittal Desc:** Groundwater Permit Application Received  
**Comments:**

**Project Activity Documents Details**

**Doc Type:** PERMIT INFORMATION **Doc Submitted Date:** 12/31/2019  
**Doc Name Title:** GWP-198401047-D-004 APPLICATION FOR RENEWAL OF GMP \*\*Note: Many records provided by the department have a truncated [Doc Name Title] field.  
**Document ID URL:** <http://www2.des.state.nh.us/IISProxy/IISProxy.dll?ContentId=4822547>

**Project Activity Details**

<b>Map Key</b>	<b>Number of Records</b>	<b>Direction</b>	<b>Distance (mi/ft)</b>	<b>Elev/Diff (ft)</b>	<b>Site</b>	<b>DB</b>
<b>Activity No:</b>		281064				
<b>Action Date:</b>						
<b>Action Desc:</b>						
<b>Submittal Date:</b>		05/27/2020				
<b>Submittal Desc:</b>		Permit Related GW Data Submittal				
<b>Comments:</b>						

**Project Activity Documents Details**

**Doc Type:** PERMIT INFORMATION **Doc Submitted Date:** 05/27/2020  
**Doc Name Title:** GWP-198401047-D-003 APRIL 2020 GMP DATA SUBMITTAL \*\*Note: Many records provided by the department have a truncated [Doc Name Title] field.  
**Document ID URL:** http://www2.des.state.nh.us/IISProxy/IISProxy.dll?ContentId=4848184

**Project Activity Details**

**Activity No:** 48699  
**Action Date:** 04/21/1999  
**Action Desc:** Additional Information Requested  
**Submittal Date:**  
**Submittal Desc:**  
**Comments:**

**Project Activity Details**

**Activity No:** 107113  
**Action Date:** 01/12/2006  
**Action Desc:** Technical Report Approved  
**Submittal Date:** 01/06/2006  
**Submittal Desc:** Annual Report Received  
**Comments:**

**Project Activity Details**

**Activity No:** 131753  
**Action Date:** 03/14/2008  
**Action Desc:** Technical Report Approved  
**Submittal Date:** 01/15/2008  
**Submittal Desc:** Additional Information Received  
**Comments:**

**Project Activity Documents Details**

**Doc Type:** REPORT TO DES **Doc Submitted Date:** 01/15/2008  
**Doc Name Title:** NOTICE OF ACTIVITY AND USE RESTRICTION 01-JAN-2008 \*\*Note: Many records provided by the department have a truncated [Doc Name Title] field.  
**Document ID URL:** http://www2.des.state.nh.us/IISProxy/IISProxy.dll?ContentId=4058511

**Project Activity Details**

**Activity No:** 139572  
**Action Date:** 09/04/2008  
**Action Desc:** No Action Necessary (Report filed)  
**Submittal Date:** 09/04/2008  
**Submittal Desc:** Cost Recovery Payment Received  
**Comments:**

**Project Activity Details**

**Activity No:** 173980  
**Action Date:** 08/30/2011

<b>Map Key</b>	<b>Number of Records</b>	<b>Direction</b>	<b>Distance (mi/ft)</b>	<b>Elev/Diff (ft)</b>	<b>Site</b>	<b>DB</b>
<b>Action Desc:</b>		Non-Technical Report Processing				
<b>Submittal Date:</b>		08/26/2011				
<b>Submittal Desc:</b>		Permit Related GW Data Submittal				
<b>Comments:</b>						

**Project Activity Documents Details**

**Doc Type:** PERMIT INFORMATION **Doc Submitted Date:** 08/26/2011  
**Doc Name Title:** GWP-198401047-D-002 JULY 2011 GMP DATA SUBMITTAL 22-AUG-2011 \*\*Note: Many records provided by the department have a truncated [Doc Name Title] field.  
**Document ID URL:** <http://www2.des.state.nh.us/IISProxy/IISProxy.dll?ContentId=4315766>

**Project Activity Details**

**Activity No:** 187423  
**Action Date:** 11/14/2012  
**Action Desc:** No Action Necessary (Report filed)  
**Submittal Date:** 08/24/2012  
**Submittal Desc:** Permit Related GW Data Submittal  
**Comments:** ANALYTICAL DATA REVIEWED. NO NEED FOR FORMAL RESPONSE AT THIS TIME. A RESPONSE WILL BE PROVIDED UPON REVIEW OF THE ANNUAL REPORT.

**Project Activity Documents Details**

**Doc Type:** PERMIT INFORMATION **Doc Submitted Date:** 08/24/2012  
**Doc Name Title:** GWP-198401047-D-002 JULY 2012 DATA SUBMITTAL 24-AUG-2012 \*\*Note: Many records provided by the department have a truncated [Doc Name Title] field.  
**Document ID URL:** <http://www2.des.state.nh.us/IISProxy/IISProxy.dll?ContentId=4406377>

**Project Activity Details**

**Activity No:** 229029  
**Action Date:** 11/01/2016  
**Action Desc:** Technical Report Approved  
**Submittal Date:** 12/15/2015  
**Submittal Desc:** Permit Related GW Data Submittal  
**Comments:** REVIEWED+FILED

**Project Activity Documents Details**

**Doc Type:** PERMIT INFORMATION **Doc Submitted Date:** 12/15/2015  
**Doc Name Title:** GWP-198401047-D-003 NOVEMBER 2015 GMP DATA SUBMITTAL 15-DEC-2015 \*\*Note: Many records provided by the department have a truncated [Doc Name Title] field.  
**Document ID URL:** <http://www2.des.state.nh.us/IISProxy/IISProxy.dll?ContentId=4582227>

**Project Activity Details**

**Activity No:** 242057  
**Action Date:** 05/17/2017  
**Action Desc:** No Action Necessary (Report filed)  
**Submittal Date:** 01/31/2017  
**Submittal Desc:** Additional Information Received  
**Comments:** REVIEWED+FILED

**Project Activity Documents Details**

**Doc Type:** CORRESPONDENCE-TO **Doc Submitted Date:** 01/31/2017  
**Doc Name Title:** FINANCIAL ASSURANCE \*\*Note: Many records provided by the department have a truncated [Doc Name Title] field.  
**Document ID URL:** <http://www2.des.state.nh.us/IISProxy/IISProxy.dll?ContentId=4642667>

Map Key	Number of Records	Direction	Distance (mi/ft)	Elev/Diff (ft)	Site	DB
---------	-------------------	-----------	------------------	----------------	------	----

**Project Activity Details**

**Activity No:** 264173  
**Action Date:** 02/27/2019  
**Action Desc:** Technical Report Approved  
**Submittal Date:** 12/14/2018  
**Submittal Desc:** Permit Related GW Data Submittal  
**Comments:** PFAS EXCEEDANCES AT THE SITE BASED ON TWO SAMPLING EVENTS. PFAS SAMPLING SHOULD BE INCLUDED IN PERMIT RENEWAL DUE AT THE END OF THE YEAR.

**Project Activity Documents Details**

**Doc Type:** CORRESPONDENCE-FROM **Doc Submitted Date:** 02/27/2019  
**Doc Name Title:** RESPONSE TO NOVEMBER 2018 GMP DATA SUBMITTAL; APRIL 2018 DATA SUBMITTAL \*\*Note: Many records provided by the department have a truncated [Doc Name Title] field.  
**Document ID URL:** <http://www2.des.state.nh.us/IISProxy/IISProxy.dll?ContentId=4761752>

**Doc Type:** PERMIT INFORMATION **Doc Submitted Date:** 12/14/2018  
**Doc Name Title:** GWP-198401047-D-003 NOVEMBER 2018 GMP DATA SUBMITTAL \*\*Note: Many records provided by the department have a truncated [Doc Name Title] field.  
**Document ID URL:** <http://www2.des.state.nh.us/IISProxy/IISProxy.dll?ContentId=4749417>

**Project Activity Details**

**Activity No:** 272086  
**Action Date:** 09/06/2019  
**Action Desc:** Work Plan Approved  
**Submittal Date:** 08/20/2019  
**Submittal Desc:** Work Plan Received  
**Comments:** REVIEWED AND DISCUSSED WITH CONSULTANT VIA PHONE 9/6/19. SUGGESTED SAMPLING BOTH RW3 AND RW4 AND CONSULTANT AGREED. WORK PLANNED TO START 9/23/19. WILL BE APPLYING FOR UIC AS WELL.

**Project Activity Documents Details**

**Doc Type:** REPORT TO DES **Doc Submitted Date:** 08/20/2019  
**Doc Name Title:** REMEDIAL ACTION PILOT STUDY WORK PLAN \*\*Note: Many records provided by the department have a truncated [Doc Name Title] field.  
**Document ID URL:** <http://www2.des.state.nh.us/IISProxy/IISProxy.dll?ContentId=4800780>

**Project Activity Details**

**Activity No:** 42424  
**Action Date:** 02/27/1998  
**Action Desc:** Additional Information Requested  
**Submittal Date:**  
**Submittal Desc:**  
**Comments:**

**Project Activity Details**

**Activity No:** 74501  
**Action Date:** 02/14/2003  
**Action Desc:** Additional Information Requested  
**Submittal Date:** 11/22/2002  
**Submittal Desc:** Groundwater Permit Application Received  
**Comments:**

**Project Activity Details**

**Activity No:** 83464



<i>Map Key</i>	<i>Number of Records</i>	<i>Direction</i>	<i>Distance (mi/ft)</i>	<i>Elev/Diff (ft)</i>	<i>Site</i>	<i>DB</i>
----------------	--------------------------	------------------	-------------------------	-----------------------	-------------	-----------

**Action Date:** 12/09/2004  
**Action Desc:** Additional Information Requested  
**Submittal Date:** 09/13/2004  
**Submittal Desc:** Groundwater Permit Application Received  
**Comments:**

**Project Activity Details**

**Activity No:** 84686  
**Action Date:** 01/08/2004  
**Action Desc:** Technical Report Approved  
**Submittal Date:** 01/06/2004  
**Submittal Desc:** Non-Permit GW Monitoring Result Received  
**Comments:**

**Project Activity Details**

**Activity No:** 93109  
**Action Date:** 11/01/2004  
**Action Desc:** Technical Report Approved  
**Submittal Date:** 10/04/2004  
**Submittal Desc:** Additional Information Received  
**Comments:**

**Project Activity Documents Details**

**Doc Type:** REPORT TO DES **Doc Submitted Date:** 09/30/2004  
**Doc Name Title:** CONSTRUCTION COMPLETION REPORT \*\*Note: Many records provided by the department have a truncated [Doc Name Title] field.  
**Document ID URL:** <http://www2.des.state.nh.us/IISProxy/IISProxy.dll?ContentId=4783976>

**Project Activity Details**

**Activity No:** 95560  
**Action Date:** 01/11/2005  
**Action Desc:** Groundwater Permit Issued  
**Submittal Date:** 01/03/2005  
**Submittal Desc:** Additional Information Received  
**Comments:**

**Project Activity Documents Details**

**Doc Type:** PERMIT INFORMATION **Doc Submitted Date:** 01/11/2004  
**Doc Name Title:** GWP-198401047-D-001 GROUNDWATER MANAGEMENT PERMIT \*\*Note: Many records provided by the department have a truncated [Doc Name Title] field.  
**Document ID URL:** <http://www2.des.state.nh.us/IISProxy/IISProxy.dll?ContentId=4075598>

**Permits Details**

<b>Permit Seq No:</b> 79612	<b>Permit No:</b> GWP-198401047-D-003
<b>Permit Type:</b> MANAGEMENT	<b>Application Date:</b> 11/18/2014
<b>Permittee Name:</b> EVERSOURCE ENERGY	<b>Issue Date:</b> 03/31/2015
<b>Permittee Addr 1:</b> PO BOX 330	<b>Expiration Date:</b> 03/30/2020
<b>Permittee Addr 2:</b>	<b>Revision Date 1:</b>
<b>Permittee Town:</b> MANCHESTER	<b>Revision Date 2:</b>
<b>Permittee State:</b> NH	<b>Revision Date 3:</b>
<b>Permittee Zip:</b> 03105-033	<b>Revision Date 4:</b>

**Permit Submittals Details**

**Due Date:** 01/15/2018

<b>Map Key</b>	<b>Number of Records</b>	<b>Direction</b>	<b>Distance (mi/ft)</b>	<b>Elev/Diff (ft)</b>	<b>Site</b>	<b>DB</b>
<b>Received Date:</b>		01/23/2018				
<b>Sampling Date:</b>						
<b>Sample Description:</b>		NOV MON RESULTS DUE + 2ND SUM REPORT (AT END OF MONTH)				
<b>Sample Comments:</b>						
<b>Due Date:</b>		01/15/2019				
<b>Received Date:</b>		01/29/2020				
<b>Sampling Date:</b>						
<b>Sample Description:</b>		NOV MON RESULTS DUE + 2ND REMEDIAL COST UPDATE				
<b>Sample Comments:</b>						
<b>Due Date:</b>		06/15/2019				
<b>Received Date:</b>		06/05/2019				
<b>Sampling Date:</b>						
<b>Sample Description:</b>		APR MON RESULTS DUE				
<b>Sample Comments:</b>						
<b>Due Date:</b>		01/15/2016				
<b>Received Date:</b>		12/15/2015				
<b>Sampling Date:</b>						
<b>Sample Description:</b>		results received for 11/4/15				
<b>Sample Comments:</b>						
<b>Due Date:</b>		12/30/2019				
<b>Received Date:</b>		12/31/2019				
<b>Sampling Date:</b>						
<b>Sample Description:</b>		PERMIT RENEWAL APPLICATION DUE				
<b>Sample Comments:</b>						
<b>Due Date:</b>		06/15/2016				
<b>Received Date:</b>		05/25/2016				
<b>Sampling Date:</b>						
<b>Sample Description:</b>		results received for 4/14/16				
<b>Sample Comments:</b>						
<b>Due Date:</b>		06/15/2018				
<b>Received Date:</b>		05/30/2018				
<b>Sampling Date:</b>						
<b>Sample Description:</b>		APR MON RESULTS DUE				
<b>Sample Comments:</b>						
<b>Due Date:</b>		01/15/2017				
<b>Received Date:</b>		12/22/2016				
<b>Sampling Date:</b>						
<b>Sample Description:</b>		Results Received for 11/9/16				
<b>Sample Comments:</b>						
<b>Due Date:</b>		06/15/2017				
<b>Received Date:</b>		05/23/2017				
<b>Sampling Date:</b>						
<b>Sample Description:</b>		Results Received for 4/19/17				
<b>Sample Comments:</b>						
<b>Due Date:</b>		01/15/2020				
<b>Received Date:</b>		01/02/2020				
<b>Sampling Date:</b>						
<b>Sample Description:</b>		NOV MON RESULTS DUE + 3RD REMEDIAL COST UPDATE				
<b>Sample Comments:</b>						
<b>Due Date:</b>		06/15/2015				
<b>Received Date:</b>		06/04/2015				
<b>Sampling Date:</b>						
<b>Sample Description:</b>		RESULTS RECEIVED FOR 4/22/15				
<b>Sample Comments:</b>						

**Permits Details**

**Permit Seq No:** 2416 **Permit No:** GWP-198401047-D-001

<b>Map Key</b>	<b>Number of Records</b>	<b>Direction</b>	<b>Distance (mi/ft)</b>	<b>Elev/Diff (ft)</b>	<b>Site</b>	<b>DB</b>
<b>Permit Type:</b>	EXPIRED				<b>Application Date:</b>	09/10/2004
<b>Permittee Name:</b>	PUBLIC SERVICE OF NEW HAMPSHIR				<b>Issue Date:</b>	01/11/2005
<b>Permittee Addr 1:</b>	P.O. BOX 330				<b>Expiration Date:</b>	01/10/2010
<b>Permittee Addr 2:</b>					<b>Revision Date 1:</b>	11/11/2005
<b>Permittee Town:</b>	MANCHESTER				<b>Revision Date 2:</b>	03/10/2008
<b>Permittee State:</b>	NH				<b>Revision Date 3:</b>	03/19/2008
<b>Permittee Zip:</b>	03105-033				<b>Revision Date 4:</b>	

**Permit Submittals Details**

<b>Due Date:</b>	01/15/2006
<b>Received Date:</b>	01/06/2006
<b>Sampling Date:</b>	
<b>Sample Description:</b>	ANNUAL REPORT AND RESULTS RECEIVED FOR 10/28/05
<b>Sample Comments:</b>	
<b>Due Date:</b>	01/15/2008
<b>Received Date:</b>	01/31/2008
<b>Sampling Date:</b>	
<b>Sample Description:</b>	ANNUAL REPORT W/RESULTS FOR 10/4/07
<b>Sample Comments:</b>	
<b>Due Date:</b>	06/15/2008
<b>Received Date:</b>	02/11/2009
<b>Sampling Date:</b>	
<b>Sample Description:</b>	SEE ANNUAL SUMMARY (NO DATA SHEETS)
<b>Sample Comments:</b>	
<b>Due Date:</b>	06/10/2008
<b>Received Date:</b>	05/07/2008
<b>Sampling Date:</b>	
<b>Sample Description:</b>	RECORDATION FOR ADD'L LOT 141;BK3637PG0876 ON 4/25/08
<b>Sample Comments:</b>	
<b>Due Date:</b>	06/15/2007
<b>Received Date:</b>	05/24/2007
<b>Sampling Date:</b>	
<b>Sample Description:</b>	RESULTS RECEIVED FOR 4/19/07
<b>Sample Comments:</b>	
<b>Due Date:</b>	04/11/2005
<b>Received Date:</b>	03/16/2005
<b>Sampling Date:</b>	
<b>Sample Description:</b>	RECORDATION 5 LOTS BK 3146/PGS0942-0946
<b>Sample Comments:</b>	
<b>Due Date:</b>	06/15/2005
<b>Received Date:</b>	06/02/2005
<b>Sampling Date:</b>	04/01/2005
<b>Sample Description:</b>	PER LETTER 27-MAY-2005 WERE NOT ABLE TO SAMPLE
<b>Sample Comments:</b>	
<b>Due Date:</b>	09/15/2009
<b>Received Date:</b>	08/18/2009
<b>Sampling Date:</b>	
<b>Sample Description:</b>	RESULTS RECEIVED FOR 7/9/09
<b>Sample Comments:</b>	
<b>Due Date:</b>	10/10/2009
<b>Received Date:</b>	10/07/2009
<b>Sampling Date:</b>	
<b>Sample Description:</b>	PERMIT RENEWAL
<b>Sample Comments:</b>	
<b>Due Date:</b>	01/15/2009
<b>Received Date:</b>	02/11/2009
<b>Sampling Date:</b>	
<b>Sample Description:</b>	ANNUAL REPORT W/ RESULTS FOR 10/9/08

<b>Map Key</b>	<b>Number of Records</b>	<b>Direction</b>	<b>Distance (mi/ft)</b>	<b>Elev/Diff (ft)</b>	<b>Site</b>	<b>DB</b>
----------------	--------------------------	------------------	-------------------------	-----------------------	-------------	-----------

**Sample Comments:**

<b>Due Date:</b>	09/15/2006					
<b>Received Date:</b>	08/25/2006					
<b>Sampling Date:</b>						
<b>Sample Description:</b>	RESULTS RECEIVED FOR 7/19/06					
<b>Sample Comments:</b>						
<b>Due Date:</b>	01/15/2010					
<b>Received Date:</b>	02/02/2010					
<b>Sampling Date:</b>						
<b>Sample Description:</b>	ANNUAL REPORT W/RESULTS FOR 10/21/09					
<b>Sample Comments:</b>						
<b>Due Date:</b>	06/15/2009					
<b>Received Date:</b>	05/14/2009					
<b>Sampling Date:</b>						
<b>Sample Description:</b>	RESULTS RECEIVED FOR 4/16/09					
<b>Sample Comments:</b>						
<b>Due Date:</b>	09/15/2007					
<b>Received Date:</b>	09/06/2007					
<b>Sampling Date:</b>						
<b>Sample Description:</b>	RESULTS RECEIVED FOR 7/18/07					
<b>Sample Comments:</b>						
<b>Due Date:</b>	09/15/2005					
<b>Received Date:</b>	10/05/2005					
<b>Sampling Date:</b>	07/01/2005					
<b>Sample Description:</b>	RESULTS RECEIVED FOR 7/27/05					
<b>Sample Comments:</b>						
<b>Due Date:</b>	09/15/2008					
<b>Received Date:</b>	08/15/2008					
<b>Sampling Date:</b>						
<b>Sample Description:</b>	RESULTS RECEIVED FOR 7/9/08					
<b>Sample Comments:</b>						
<b>Due Date:</b>	06/10/2008					
<b>Received Date:</b>	05/07/2008					
<b>Sampling Date:</b>						
<b>Sample Description:</b>	NOTIFICATION					
<b>Sample Comments:</b>						
<b>Due Date:</b>	01/15/2007					
<b>Received Date:</b>	02/02/2007					
<b>Sampling Date:</b>						
<b>Sample Description:</b>	ANNUAL REPORT W/ RESULTS FOR 10/18,19/06					
<b>Sample Comments:</b>						
<b>Due Date:</b>	03/11/2005					
<b>Received Date:</b>	03/16/2005					
<b>Sampling Date:</b>						
<b>Sample Description:</b>	PROOF OF NOTICE TO THOSE WITHIN GMZ					
<b>Sample Comments:</b>						
<b>Due Date:</b>	06/15/2006					
<b>Received Date:</b>	05/30/2006					
<b>Sampling Date:</b>						
<b>Sample Description:</b>	RESULTS RECEIVED FOR 4/19/06					
<b>Sample Comments:</b>						

**Permits Details**

<b>Permit Seq No:</b>	34815	<b>Permit No:</b>	GWP-198401047-D-002
<b>Permit Type:</b>	EXPIRED	<b>Application Date:</b>	10/08/2009
<b>Permittee Name:</b>	PUBLIC SERVICE OF NEW HAMPSHIR	<b>Issue Date:</b>	02/18/2010
<b>Permittee Addr 1:</b>	P.O. BOX 330	<b>Expiration Date:</b>	02/17/2015

<b>Map Key</b>	<b>Number of Records</b>	<b>Direction</b>	<b>Distance (mi/ft)</b>	<b>Elev/Diff (ft)</b>	<b>Site</b>	<b>DB</b>
<b>Permittee Addr 2:</b>					<b>Revision Date 1:</b>	03/18/2014
<b>Permittee Town:</b>	MANCHESTER				<b>Revision Date 2:</b>	
<b>Permittee State:</b>	NH				<b>Revision Date 3:</b>	
<b>Permittee Zip:</b>	03105				<b>Revision Date 4:</b>	

**Permit Submittals Details**

<b>Due Date:</b>	01/30/2014
<b>Received Date:</b>	01/30/2014
<b>Sampling Date:</b>	
<b>Sample Description:</b>	ANNUAL REPORT W/RESULTS FOR 11/12/13
<b>Sample Comments:</b>	
<b>Due Date:</b>	09/15/2010
<b>Received Date:</b>	08/06/2010
<b>Sampling Date:</b>	
<b>Sample Description:</b>	RESULTS RECEIVED FOR 7/13/10
<b>Sample Comments:</b>	
<b>Due Date:</b>	01/30/2011
<b>Received Date:</b>	01/31/2011
<b>Sampling Date:</b>	
<b>Sample Description:</b>	ANNUAL REPORT W/RESULTS FOR 10/13/10
<b>Sample Comments:</b>	
<b>Due Date:</b>	01/30/2013
<b>Received Date:</b>	01/31/2013
<b>Sampling Date:</b>	
<b>Sample Description:</b>	ANNUAL REPORT
<b>Sample Comments:</b>	
<b>Due Date:</b>	01/30/2015
<b>Received Date:</b>	01/29/2015
<b>Sampling Date:</b>	
<b>Sample Description:</b>	ANNUAL REPORT
<b>Sample Comments:</b>	
<b>Due Date:</b>	01/30/2012
<b>Received Date:</b>	01/31/2012
<b>Sampling Date:</b>	
<b>Sample Description:</b>	ANNUAL REPORT W/RESULTS FOR 11/2/11
<b>Sample Comments:</b>	
<b>Due Date:</b>	06/15/2011
<b>Received Date:</b>	05/16/2011
<b>Sampling Date:</b>	
<b>Sample Description:</b>	RESULTS RECEIVED FOR 4/21/11
<b>Sample Comments:</b>	
<b>Due Date:</b>	06/15/2012
<b>Received Date:</b>	06/01/2012
<b>Sampling Date:</b>	
<b>Sample Description:</b>	RESULTS RECEIVED FOR 4/19/12
<b>Sample Comments:</b>	
<b>Due Date:</b>	09/15/2011
<b>Received Date:</b>	08/26/2011
<b>Sampling Date:</b>	
<b>Sample Description:</b>	RESULTS RECEIVED FOR 7/14/11
<b>Sample Comments:</b>	
<b>Due Date:</b>	09/15/2014
<b>Received Date:</b>	11/18/2014
<b>Sampling Date:</b>	
<b>Sample Description:</b>	DATA SUBMITTAL (SEE RENEW. APP., ACTIVITY 213449, TABLE 3 FOR DATA)+
<b>Sample Comments:</b>	
<b>Due Date:</b>	11/30/2014

Map Key	Number of Records	Direction	Distance (mi/ft)	Elev/Diff (ft)	Site	DB
<b>Received Date:</b>		11/18/2014				
<b>Sampling Date:</b>						
<b>Sample Description:</b>		RENEWAL APPLICATION				
<b>Sample Comments:</b>						
<b>Due Date:</b>		06/16/2013				
<b>Received Date:</b>		05/22/2013				
<b>Sampling Date:</b>						
<b>Sample Description:</b>		RESULTS RECEIVED FOR 4/18/13				
<b>Sample Comments:</b>						
<b>Due Date:</b>		06/15/2014				
<b>Received Date:</b>		05/19/2014				
<b>Sampling Date:</b>						
<b>Sample Description:</b>		DATA SUBMITTAL				
<b>Sample Comments:</b>						
<b>Due Date:</b>		09/15/2012				
<b>Received Date:</b>		08/24/2012				
<b>Sampling Date:</b>						
<b>Sample Description:</b>		RESULTS RECEIVED FOR 7/18/12				
<b>Sample Comments:</b>						
<b>Due Date:</b>		09/15/2013				
<b>Received Date:</b>		08/07/2013				
<b>Sampling Date:</b>						
<b>Sample Description:</b>		RESULTS RECEIVED FOR 7/18/13				
<b>Sample Comments:</b>						
<b>Due Date:</b>		01/15/2015				
<b>Received Date:</b>		12/16/2014				
<b>Sampling Date:</b>						
<b>Sample Description:</b>		RESULTS RECEIVED FOR 11/12/14				
<b>Sample Comments:</b>						
<b>Due Date:</b>		06/15/2010				
<b>Received Date:</b>		04/30/2010				
<b>Sampling Date:</b>						
<b>Sample Description:</b>		RESULTS RECEIVED FOR 4/14/10				
<b>Sample Comments:</b>						

**Owners**

<b>Owner Company:</b>	DOVER GAS WORKS	<b>Owner Address 2:</b>	
<b>Owner Title:</b>		<b>Owner Town:</b>	DOVER
<b>Owner First Name:</b>	GEORGE	<b>Owner State:</b>	NH
<b>Owner Last Name:</b>	MAGLARIS	<b>Owner Zip:</b>	03820
<b>Owner Address 1:</b>	33 COCHECO STREET	<b>Owner Phone:</b>	603-742-9098

**OneStop Data Mapper - Remediation Sites**

<b>Master ID:</b>	15136	<b>GIS Type:</b>	PROJECT
<b>Project No:</b>	1778	<b>Workload:</b>	Low priority.
<b>Project Type:</b>	HAZWASTE	<b>Latitude:</b>	43.198458
<b>Site Name:</b>	DOVER GAS WORKS	<b>Longitude:</b>	-70.869627
<b>Address:</b>	COCHECO & PORTLAND STREETS	<b>Collect Method:</b>	
<b>Town:</b>	DOVER	<b>Staff:</b>	BUBIER
<b>Geometry:</b>			
<b>Risk:</b>	Free product or high level source.		
<b>Onestop Link:</b>	<a href="http://www4.des.state.nh.us/DESONestop/PRSDetail.aspx?ID=0001778&amp;Type=PRS">http://www4.des.state.nh.us/DESONestop/PRSDetail.aspx?ID=0001778&amp;Type=PRS</a>		

<a href="#">58</a>	1 of 1	SW	0.60 / 3,163.88	75.17 / -9	VARNEY'S CLEANERS 52 THIRD ST DOVER NH	SHWS
<b>Site No:</b>		200707072				

Map Key	Number of Records	Direction	Distance (mi/ft)	Elev/Diff (ft)	Site	DB
---------	-------------------	-----------	------------------	----------------	------	----

Site Name: VARNEY'S CLEANERS

**Projects Details**

<b>Project No:</b>	24199	<b>Resp Party Company:</b>	JAMES VARNEY
<b>Facility ID:</b>		<b>Resp Party Title:</b>	
<b>Discovery Date:</b>	07/14/2007	<b>RP First Name:</b>	
<b>Eligible:</b>	NOT ELIGIBLE (ADMIN. ACTION)	<b>RP Last Name:</b>	
<b>Elig Determine on:</b>		<b>Resp Party Addr 1:</b>	88 COUNTY FARM ROAD
<b>MTBE:</b>	No	<b>Resp Party Addr 2:</b>	
<b>Brownfield:</b>	No	<b>Resp Party Town:</b>	DOVER
<b>Assigned to:</b>	UNASSIGNED	<b>Resp Party State:</b>	NH
<b>Wellhead Prot Area:</b>	Unknown	<b>Resp Party Zip:</b>	03820
<b>Project Manager:</b>		<b>Resp Party Phone:</b>	
<b>Project Name:</b>			
<b>Project Type:</b>	Hazardous Waste Project		
<b>Risk Level:</b>	<< Not Defined Yet >>		
<b>OPUF Type:</b>			

**Project Activity Details**

<b>Activity No:</b>	246383
<b>Action Date:</b>	06/15/2017
<b>Action Desc:</b>	Non-Technical Report Processing
<b>Submittal Date:</b>	06/13/2017
<b>Submittal Desc:</b>	Permit Related GW Data Submittal
<b>Comments:</b>	

**Project Activity Documents Details**

<b>Doc Type:</b>	PERMIT INFORMATION	<b>Doc Submitted Date:</b>	06/13/2017
<b>Doc Name Title:</b>	GWP-200707072-D-001 MAY 2017 GROUNDWATER MONITORING DATA SUBMITTAL **Note: Many records provided by the department have a truncated [Doc Name Title] field.		
<b>Document ID URL:</b>	<a href="http://www2.des.state.nh.us/IISProxy/IISProxy.dll?ContentId=4660839">http://www2.des.state.nh.us/IISProxy/IISProxy.dll?ContentId=4660839</a>		

**Project Activity Details**

<b>Activity No:</b>	258211
<b>Action Date:</b>	07/03/2018
<b>Action Desc:</b>	Technical Report Approved
<b>Submittal Date:</b>	06/12/2018
<b>Submittal Desc:</b>	Permit Related GW Data Submittal
<b>Comments:</b>	REVIEWED AS PART OF GMP RENEWAL (SEE RSN #255243 BELOW).

**Project Activity Documents Details**

<b>Doc Type:</b>	PERMIT INFORMATION	<b>Doc Submitted Date:</b>	06/12/2018
<b>Doc Name Title:</b>	MAY 2018 GROUNDWATER MONITORING DATA SUBMITTAL WITH PFAS **Note: Many records provided by the department have a truncated [Doc Name Title] field.		
<b>Document ID URL:</b>	<a href="http://www2.des.state.nh.us/IISProxy/IISProxy.dll?ContentId=4716239">http://www2.des.state.nh.us/IISProxy/IISProxy.dll?ContentId=4716239</a>		

**Project Activity Details**

<b>Activity No:</b>	269648
<b>Action Date:</b>	02/05/2020
<b>Action Desc:</b>	Technical Report Approved
<b>Submittal Date:</b>	06/11/2019
<b>Submittal Desc:</b>	Permit Related GW Data Submittal
<b>Comments:</b>	REQUEST FOR CONFIRMATORY SAMPLING OF PFAS. MONITORING RESULTS ARE GENERALLY CONSISTENT WITH HISTORICAL FINDINGS AND OVERALL TRENDS.



Map Key	Number of Records	Direction	Distance (mi/ft)	Elev/Diff (ft)	Site	DB
---------	-------------------	-----------	------------------	----------------	------	----

**Project Activity Documents Details**

**Doc Type:** PERMIT INFORMATION **Doc Submitted Date:** 06/11/2019  
**Doc Name Title:** GWP-200707072-D-002 MAY 2019 GROUNDWATER MONITORING DATA SUBMITTAL WITH PFAS \*\*Note: Many records provided by the department have a truncated [Doc Name Title] field.  
**Document ID URL:** http://www2.des.state.nh.us/IISProxy/IISProxy.dll?ContentId=4779077

**Doc Type:** CORRESPONDENCE **Doc Submitted Date:** 02/06/2020  
**Doc Name Title:** RESPONSE TO MAY 2019 DATA SUBMITTAL \*\*Note: Many records provided by the department have a truncated [Doc Name Title] field.  
**Document ID URL:** http://www2.des.state.nh.us/IISProxy/IISProxy.dll?ContentId=4827250

**Project Activity Details**

**Activity No:** 160118  
**Action Date:** 07/20/2010  
**Action Desc:** Additional Information Requested  
**Submittal Date:** 07/20/2010  
**Submittal Desc:** Additional Information Received  
**Comments:** ISC DUE DATE EXTENDED

**Project Activity Documents Details**

**Doc Type:** CORRESPONDENCE-FROM **Doc Submitted Date:** 07/20/2010  
**Doc Name Title:** RESPONSE TO EXTENSION REQUEST DATED JULY 19 2010 \*\*Note: Many records provided by the department have a truncated [Doc Name Title] field.  
**Document ID URL:** http://www2.des.state.nh.us/IISProxy/IISProxy.dll?ContentId=4245515

**Doc Type:** CORRESPONDENCE-TO **Doc Submitted Date:** 07/20/2010  
**Doc Name Title:** RESPONSE TO NHDES LETTER DATED JUNE 1 2010 \*\*Note: Many records provided by the department have a truncated [Doc Name Title] field.  
**Document ID URL:** http://www2.des.state.nh.us/IISProxy/IISProxy.dll?ContentId=4245514

**Project Activity Details**

**Activity No:** 163664  
**Action Date:** 04/06/2011  
**Action Desc:** Additional Information Requested  
**Submittal Date:** 11/19/2010  
**Submittal Desc:** Site Characterization Report Received  
**Comments:** 2 ADDITIONAL ROUNDS OF GW SAMPLING W/RECOMMENDATION

**Project Activity Documents Details**

**Doc Type:** REPORT TO DES **Doc Submitted Date:** 11/19/2010  
**Doc Name Title:** INITIAL SITE CHARACTERIZATION REPORT 18-NOV-2010 \*\*Note: Many records provided by the department have a truncated [Doc Name Title] field.  
**Document ID URL:** http://www2.des.state.nh.us/IISProxy/IISProxy.dll?ContentId=4264099

**Doc Type:** CORRESPONDENCE-FROM **Doc Submitted Date:** 04/06/2011  
**Doc Name Title:** RESPONSE TO INITIAL SITE CHARACTERIZATION PREPARED BY EXETER ENVIRONMENTAL ASSOCIATES INC. DATED NOVEMBER 18 2010 \*\*Note: Many records provided by the department have a truncated [Doc Name Title] field.  
**Document ID URL:** http://www2.des.state.nh.us/IISProxy/IISProxy.dll?ContentId=4286400

**Project Activity Details**

**Activity No:** 280868  
**Action Date:** 05/21/2020  
**Action Desc:** Technical Report Approved  
**Submittal Date:** 05/20/2020  
**Submittal Desc:** Permit Related GW Data Submittal  
**Comments:** REPORT REVIEWED AND FILED. RESULTS GENERALLY CONSISTENT WITH HISTORIC DATA AND

Map Key	Number of Records	Direction	Distance (mi/ft)	Elev/Diff (ft)	Site	DB
---------	-------------------	-----------	------------------	----------------	------	----

TRENDS. CONFIRMATORY PFAS SAMPLING TO BE PERFORMED BEFORE EXPIRATION OF PERMIT IN 2023.

**Project Activity Documents Details**

**Doc Type:** PERMIT INFORMATION **Doc Submitted Date:** 05/20/2020  
**Doc Name Title:** GWP-200707072-D-002 MAY 2020 GROUNDWATER MONITORING DATA SUBMITTAL \*\*Note: Many records provided by the department have a truncated [Doc Name Title] field.  
**Document ID URL:** http://www2.des.state.nh.us/IISProxy/IISProxy.dll?ContentId=4845946

**Project Activity Details**

**Activity No:** 177317  
**Action Date:** 05/04/2012  
**Action Desc:** Groundwater Permit Requested  
**Submittal Date:** 11/29/2011  
**Submittal Desc:** Non-Permit GW Monitoring Result Received  
**Comments:** REQUESTED PERMIT AND ADDITIONAL SITE OPERATIONS INFORMATION.

**Project Activity Documents Details**

**Doc Type:** MONITORING NONPERMIT **Doc Submitted Date:** 11/29/2011  
**Doc Name Title:** MAY AND NOVEMBER 2011 GROUNDWATER MONITORING RESULTS 28-NOV-2011 \*\*Note: Many records provided by the department have a truncated [Doc Name Title] field.  
**Document ID URL:** http://www2.des.state.nh.us/IISProxy/IISProxy.dll?ContentId=4335764

**Doc Type:** CORRESPONDENCE-FROM **Doc Submitted Date:** 05/04/2012  
**Doc Name Title:** RESPONSE TO MAY & NOVEMBER 2011 GROUNDWATER MONITORING RESULTS \*\*Note: Many records provided by the department have a truncated [Doc Name Title] field.  
**Document ID URL:** http://www2.des.state.nh.us/IISProxy/IISProxy.dll?ContentId=4365910

**Project Activity Details**

**Activity No:** 255243  
**Action Date:** 07/03/2018  
**Action Desc:** Groundwater Permit Issued  
**Submittal Date:** 03/13/2018  
**Submittal Desc:** Groundwater Permit Application Received  
**Comments:** GROUNDWATER MANAGEMENT PERMIT GWP-200707072-D-002 (RENEWAL) ISSUED.

**Project Activity Documents Details**

**Doc Type:** PERMIT INFORMATION **Doc Submitted Date:** 07/03/2018  
**Doc Name Title:** GWP-200707072-D-002 GMP RENEWAL \*\*Note: Many records provided by the department have a truncated [Doc Name Title] field.  
**Document ID URL:** http://www2.des.state.nh.us/IISProxy/IISProxy.dll?ContentId=4721136

**Doc Type:** PERMIT INFORMATION **Doc Submitted Date:** 03/13/2018  
**Doc Name Title:** GWP-200707072-D-002 GMP RENEWAL AND ANNUAL SUMMARY REPORT \*\*Note: Many records provided by the department have a truncated [Doc Name Title] field.  
**Document ID URL:** http://www2.des.state.nh.us/IISProxy/IISProxy.dll?ContentId=4701854

**Project Activity Details**

**Activity No:** 191601  
**Action Date:** 05/15/2013  
**Action Desc:** Technical Report Approved  
**Submittal Date:** 12/27/2012  
**Submittal Desc:** Non-Permit GW Monitoring Result Received  
**Comments:** NO ACTION NEEDED

Map Key	Number of Records	Direction	Distance (mi/ft)	Elev/Diff (ft)	Site	DB
---------	-------------------	-----------	------------------	----------------	------	----

**Project Activity Documents Details**

**Doc Type:** MONITORING NONPERMIT **Doc Submitted Date:** 12/27/2012  
**Doc Name Title:** NOVEMBER 2012 GROUNDWATER MONITORING RESULTS 27-DEC-2012 \*\*Note: Many records provided by the department have a truncated [Doc Name Title] field.  
**Document ID URL:** http://www2.des.state.nh.us/IISProxy/IISProxy.dll?ContentId=4425904

**Project Activity Details**

**Activity No:** 185097  
**Action Date:** 05/15/2013  
**Action Desc:** Groundwater Permit Issued  
**Submittal Date:** 06/28/2012  
**Submittal Desc:** Groundwater Permit Application Received  
**Comments:**

**Project Activity Documents Details**

**Doc Type:** PERMIT INFORMATION **Doc Submitted Date:** 06/28/2012  
**Doc Name Title:** GWP-200707072-D-001 GROUNDWATER MANAGEMENT PERMIT APP. 28-JUN-2012 \*\*Note: Many records provided by the department have a truncated [Doc Name Title] field.  
**Document ID URL:** http://www2.des.state.nh.us/IISProxy/IISProxy.dll?ContentId=4389134

**Doc Type:** PERMIT INFORMATION **Doc Submitted Date:** 05/15/2013  
**Doc Name Title:** GWP-200707072-D-001 GROUNDWATER MANAGEMENT PERMIT \*\*Note: Many records provided by the department have a truncated [Doc Name Title] field.  
**Document ID URL:** http://www2.des.state.nh.us/IISProxy/IISProxy.dll?ContentId=4444297

**Project Activity Details**

**Activity No:** 157925  
**Action Date:** 06/01/2010  
**Action Desc:** Site Characterization Report Requested  
**Submittal Date:** 07/25/2007  
**Submittal Desc:** Tank Closure Report  
**Comments:**

**Project Activity Documents Details**

**Doc Type:** CORRESPONDENCE-FROM **Doc Submitted Date:** 06/01/2010  
**Doc Name Title:** REQUEST FOR INITIAL SITE CHARACTERIZATION AND RESPONSE TO UNDERGROUND STORAGE TANK CLOSURE REPORT PREPARED BY EXETER ENVIRONMENTAL ASSOCIATES INC DATED JULY 25 2007  
**Document ID URL:** \*\*Note: Many records provided by the department have a truncated [Doc Name Title] field.  
http://www2.des.state.nh.us/IISProxy/IISProxy.dll?ContentId=4241482

**Project Activity Details**

**Activity No:** 224287  
**Action Date:** 12/23/2015  
**Action Desc:** Technical Report Approved  
**Submittal Date:** 07/01/2015  
**Submittal Desc:** Annual Report Received  
**Comments:** CONTINUE TO MONITOR GROUNDWATER UNDER PERMIT. IF PCE CONTINUES TO BE DETECTED AT MW-3, AN SSI MAYBE BE NEEDED FOR THE AREA AROUND MW-3 & MW-4.

**Project Activity Documents Details**

**Doc Type:** PERMIT INFORMATION **Doc Submitted Date:** 07/01/2015  
**Doc Name Title:** GWP-200707072-D-001 2015 ANNUAL GROUNDWATER MONITORING REPORT 01-JUL-2015 \*\*Note: Many records provided by the department have a truncated [Doc Name Title] field.  
**Document ID URL:** http://www2.des.state.nh.us/IISProxy/IISProxy.dll?ContentId=4559855

Map Key	Number of Records	Direction	Distance (mi/ft)	Elev/Diff (ft)	Site	DB
---------	-------------------	-----------	------------------	----------------	------	----

**Doc Type:** CORRESPONDENCE-FROM **Doc Submitted Date:** 12/23/2015  
**Doc Name Title:** RESPONSE TO 2015 ANNUAL GROUNDWATER MONITORING REPORT \*\*Note: Many records provided by the department have a truncated [Doc Name Title] field.  
**Document ID URL:** http://www2.des.state.nh.us/IISProxy/IISProxy.dll?ContentId=4583065

**Project Activity Details**

**Activity No:** 198215  
**Action Date:** 06/26/2013  
**Action Desc:** No Action Necessary (Report filed)  
**Submittal Date:** 06/25/2013  
**Submittal Desc:** Additional Information Received  
**Comments:** RECORDED PER PERMIT - TO FILE

**Project Activity Documents Details**

**Doc Type:** PERMIT INFORMATION **Doc Submitted Date:** 06/25/2013  
**Doc Name Title:** GWP-200707072-D-001 RECORDED NOTICES BK 4135 PG 0675-0677 24-JUN-2013 \*\*Note: Many records provided by the department have a truncated [Doc Name Title] field.  
**Document ID URL:** http://www2.des.state.nh.us/IISProxy/IISProxy.dll?ContentId=4451863

**Project Activity Details**

**Activity No:** 209313  
**Action Date:** 06/20/2014  
**Action Desc:** Non-Technical Report Processing  
**Submittal Date:** 06/19/2014  
**Submittal Desc:** Permit Related GW Data Submittal  
**Comments:**

**Project Activity Documents Details**

**Doc Type:** PERMIT INFORMATION **Doc Submitted Date:** 06/19/2014  
**Doc Name Title:** GWP-200707072-D-001 MAY 2014 GROUNDWATER MONITORING RESULTS 19-JUN-2014 \*\*Note: Many records provided by the department have a truncated [Doc Name Title] field.  
**Document ID URL:** http://www2.des.state.nh.us/IISProxy/IISProxy.dll?ContentId=4504526

**Project Activity Details**

**Activity No:** 234659  
**Action Date:** 06/15/2016  
**Action Desc:** Non-Technical Report Processing  
**Submittal Date:** 06/14/2016  
**Submittal Desc:** Permit Related GW Data Submittal  
**Comments:**

**Project Activity Documents Details**

**Doc Type:** PERMIT INFORMATION **Doc Submitted Date:** 06/14/2016  
**Doc Name Title:** GWP-200707072-D-001 MAY 2016 GROUNDWATER MONITORING DATA SUBMITTAL 14-JUN-2016 \*\*Note: Many records provided by the department have a truncated [Doc Name Title] field.  
**Document ID URL:** http://www2.des.state.nh.us/IISProxy/IISProxy.dll?ContentId=4607435

**Permits Details**

<b>Permit Seq No:</b> 91532	<b>Permit No:</b> GWP-200707072-D-002
<b>Permit Type:</b> MANAGEMENT	<b>Application Date:</b> 03/13/2018
<b>Permittee Name:</b> JIM VARNEY	<b>Issue Date:</b> 07/03/2018
<b>Permittee Addr 1:</b> 88 COUNTY FARM ROAD	<b>Expiration Date:</b> 07/02/2023
<b>Permittee Addr 2:</b>	<b>Revision Date 1:</b>
<b>Permittee Town:</b> DOVER	<b>Revision Date 2:</b>

Map Key	Number of Records	Direction	Distance (mi/ft)	Elev/Diff (ft)	Site	DB
---------	-------------------	-----------	------------------	----------------	------	----

**Permittee State:** NH  
**Permittee Zip:** 03820  
**Revision Date 3:**  
**Revision Date 4:**

**Permit Submittals Details**

**Due Date:** 07/15/2021  
**Received Date:**  
**Sampling Date:**  
**Sample Description:** MAY MON RESULTS DUE (W/ FIRST SUMMARY REPORT BY END OF MONTH).  
**Sample Comments:**

**Due Date:** 07/15/2022  
**Received Date:**  
**Sampling Date:**  
**Sample Description:** MAY MON RESULTS DUE  
**Sample Comments:**

**Due Date:** 02/28/2023  
**Received Date:**  
**Sampling Date:**  
**Sample Description:** SECOND SUMMARY REPORT DUE  
**Sample Comments:**

**Due Date:** 07/15/2023  
**Received Date:**  
**Sampling Date:**  
**Sample Description:** MAY MON RESULTS DUE + PFAS  
**Sample Comments:**

**Due Date:** 07/15/2019  
**Received Date:** 06/11/2019  
**Sampling Date:**  
**Sample Description:** MAY MON RESULTS DUE  
**Sample Comments:**

**Due Date:** 07/15/2020  
**Received Date:** 05/20/2020  
**Sampling Date:**  
**Sample Description:** MAY MON RESULTS DUE  
**Sample Comments:**

**Permits Details**

<b>Permit Seq No:</b> 65723	<b>Permit No:</b> GWP-200707072-D-001
<b>Permit Type:</b> EXPIRED	<b>Application Date:</b> 06/28/2012
<b>Permittee Name:</b> JAMES VARNEY	<b>Issue Date:</b> 05/15/2013
<b>Permittee Addr 1:</b> 88 COUNTY FARM ROAD	<b>Expiration Date:</b> 05/14/2018
<b>Permittee Addr 2:</b>	<b>Revision Date 1:</b>
<b>Permittee Town:</b> DOVER	<b>Revision Date 2:</b>
<b>Permittee State:</b> NH	<b>Revision Date 3:</b>
<b>Permittee Zip:</b> 03820	<b>Revision Date 4:</b>

**Permit Submittals Details**

**Due Date:** 07/15/2014  
**Received Date:** 06/19/2014  
**Sampling Date:** 05/01/2013  
**Sample Description:** RESULTS RECEIVED FOR 5/29/14  
**Sample Comments:**

**Due Date:** 07/15/2015  
**Received Date:** 07/01/2015  
**Sampling Date:** 05/01/2013  
**Sample Description:** ANNUAL W/RESULTS FOR 5/11/15  
**Sample Comments:**

Map Key	Number of Records	Direction	Distance (mi/ft)	Elev/Diff (ft)	Site	DB
---------	-------------------	-----------	------------------	----------------	------	----

**Due Date:** 02/15/2018  
**Received Date:** 03/13/2018  
**Sampling Date:**  
**Sample Description:** SUMMARY REPORT W/RENEWAL APPLICATION  
**Sample Comments:**

**Due Date:** 07/15/2017  
**Received Date:** 06/13/2017  
**Sampling Date:** 05/01/2013  
**Sample Description:** Results Received for 5/10/17  
**Sample Comments:**

**Due Date:** 08/15/2013  
**Received Date:** 06/25/2013  
**Sampling Date:**  
**Sample Description:** RECORDED NOTICES BK 4135 PG 0675-0677  
**Sample Comments:**

**Due Date:** 07/15/2016  
**Received Date:** 06/14/2016  
**Sampling Date:** 05/01/2013  
**Sample Description:** results received for 5/17/16  
**Sample Comments:**

**Due Date:** 07/15/2013  
**Received Date:** 12/27/2012  
**Sampling Date:** 05/01/2013  
**Sample Description:** RESULTS FOR 11/4/12 (ANTICIPATED DATE OF GPI - SEE RSN 191601)  
**Sample Comments:**

**Owners**

<b>Owner Company:</b>		<b>Owner Address 2:</b>	
<b>Owner Title:</b>		<b>Owner Town:</b>	DOVER
<b>Owner First Name:</b>	JIM	<b>Owner State:</b>	NH
<b>Owner Last Name:</b>	VARNEY	<b>Owner Zip:</b>	03820
<b>Owner Address 1:</b>	88 COUNTY FARM RD	<b>Owner Phone:</b>	

**OneStop Data Mapper - Remediation Sites**

<b>Master ID:</b>	49750	<b>GIS Type:</b>	PROJECT
<b>Project No:</b>	24199	<b>Workload:</b>	Low priority.
<b>Project Type:</b>	HAZWASTE	<b>Latitude:</b>	43.198337
<b>Site Name:</b>	VARNEY'S CLEANERS	<b>Longitude:</b>	-70.876347
<b>Address:</b>	52 THIRD ST	<b>Collect Method:</b>	DESKTOP
<b>Town:</b>	DOVER	<b>Staff:</b>	UNASSIGNED
<b>Geometry:</b>			
<b>Risk:</b>	Not yet defined		
<b>Onestop Link:</b>	<a href="http://www4.des.state.nh.us/DESOneStop/PRSDetail.aspx?ID=0024199&amp;Type=PRS">http://www4.des.state.nh.us/DESOneStop/PRSDetail.aspx?ID=0024199&amp;Type=PRS</a>		

<a href="#">59</a>	1 of 1	SW	0.62 / 3,290.14	73.72 / -10	FORMERLY CHRISTIE PROPERTY 66-67 THIRD ST DOVER NH	SHWS
--------------------	--------	----	--------------------	----------------	----------------------------------------------------------	------

**Site No:** 199310017  
**Site Name:** FORMERLY CHRISTIE PROPERTY

**Projects Details**

<b>Project No:</b>	4525	<b>Resp Party Company:</b>	3RD STREET PROPERTY CORPORATION
<b>Facility ID:</b>		<b>Resp Party Title:</b>	
<b>Discovery Date:</b>	10/26/1993	<b>RP First Name:</b>	
<b>Eligible:</b>		<b>RP Last Name:</b>	
<b>Elig Determine on:</b>		<b>Resp Party Addr 1:</b>	68 LEONARD STREET

Map Key	Number of Records	Direction	Distance (mi/ft)	Elev/Diff (ft)	Site	DB
MTBE:	No				Resp Party Addr 2:	FLOOR 2
Brownfield:	No				Resp Party Town:	BELMONT
Assigned to:	CLOSED				Resp Party State:	MA
Wellhead Prot Area:	Unknown				Resp Party Zip:	02178
Project Manager:					Resp Party Phone:	617-489-7392
Project Name:						
Project Type:			Hazardous Waste Project			
Risk Level:			NO SOURCES/NO AGQS VIO'S FROM ONSITE			
OPUF Type:						

**Project Documents Details**

**Document ID:** 4479708  
**Document Type:** CORRESPONDENCE  
**Document Name Title:** CORRESPONDENCE 6/7/01 TO 7/31/01  
**Doc Submitted Date:** 06/07/2001  
**Document ID URL:** <http://www2.des.state.nh.us/IISProxy/IISProxy.dll?ContentId=4479708>

**Project Activity Details**

**Activity No:** 21680  
**Action Date:** 10/27/1993  
**Action Desc:** Site Characterization Report Requested  
**Submittal Date:** 10/26/1993  
**Submittal Desc:** Discharge of a Regulated Substance  
**Comments:**

**Project Activity Details**

**Activity No:** 76601  
**Action Date:** 03/19/2003  
**Action Desc:** Cost Recovery Bill Sent  
**Submittal Date:** 02/21/2003  
**Submittal Desc:** Additional Information Received  
**Comments:**

**Project Activity Documents Details**

**Doc Type:** CORRESPONDENCE-FROM **Doc Submitted Date:** 03/19/2003  
**Doc Name Title:** COST RECOVERY \*\*Note: Many records provided by the department have a truncated [Doc Name Title] field.  
**Document ID URL:** <http://www2.des.state.nh.us/IISProxy/IISProxy.dll?ContentId=4479705>

**Doc Type:** MONITORING NONPERMIT **Doc Submitted Date:** 02/21/2003  
**Doc Name Title:** AUGUST 2001 SAMPLE COLLECTION AND ANALYSIS DATA SUBMITTAL 29-AUG-01 \*\*Note: Many records provided by the department have a truncated [Doc Name Title] field.  
**Document ID URL:** <http://www2.des.state.nh.us/IISProxy/IISProxy.dll?ContentId=4479706>

**Project Activity Details**

**Activity No:** 62375  
**Action Date:** 06/07/2001  
**Action Desc:** Site Investigation Report Requested  
**Submittal Date:**  
**Submittal Desc:**  
**Comments:**

**Project Activity Details**

**Activity No:** 77336  
**Action Date:** 03/20/2003  
**Action Desc:** Regulatory Action Compl.-DES File Closed  
**Submittal Date:** 03/19/2003



Map Key	Number of Records	Direction	Distance (mi/ft)	Elev/Diff (ft)	Site	DB
---------	-------------------	-----------	------------------	----------------	------	----

**Submittal Desc:** Cost Recovery Payment Received  
**Comments:**

**Project Activity Details**

**Activity No:** 23656  
**Action Date:** 07/07/1994  
**Action Desc:** Additional Information Requested  
**Submittal Date:** 05/11/1994  
**Submittal Desc:** Additional Information Received  
**Comments:**

**Project Activity Details**

**Activity No:** 53284  
**Action Date:** 10/24/2000  
**Action Desc:** Additional Information Requested  
**Submittal Date:** 02/18/2000  
**Submittal Desc:** Additional Information Received  
**Comments:**

**Project Activity Details**

**Activity No:** 63696  
**Action Date:** 07/31/2001  
**Action Desc:** Additional Information Requested  
**Submittal Date:** 07/12/2001  
**Submittal Desc:** Additional Information Received  
**Comments:**

**Project Activity Documents Details**

**Doc Type:** MONITORING NONPERMIT  
**Doc Name Title:** JANUARY 1995 SAMPLING 12-JUL-01 \*\*Note: Many records provided by the department have a truncated [Doc Name Title] field.  
**Document ID URL:** <http://www2.des.state.nh.us/IISProxy/IISProxy.dll?ContentId=4479707>

**Owners**

<b>Owner Company:</b> 3RD STREET PROPERTY CORPORATION	<b>Owner Address 2:</b> FLOOR 2
<b>Owner Title:</b>	<b>Owner Town:</b> BELMONT
<b>Owner First Name:</b>	<b>Owner State:</b> MA
<b>Owner Last Name:</b>	<b>Owner Zip:</b> 02478
<b>Owner Address 1:</b> 68 LEONARD STREET	<b>Owner Phone:</b> 617-489-7392

**OneStop Data Mapper - Remediation Sites**

<b>Master ID:</b> 1283	<b>GIS Type:</b> PROJECT
<b>Project No:</b> 4525	<b>Workload:</b> Low priority.
<b>Project Type:</b> HAZWASTE	<b>Latitude:</b> 43.19871218
<b>Site Name:</b> FORMERLY CHRISTIE PROPERTY	<b>Longitude:</b> -70.87835694
<b>Address:</b> 66-67 THIRD ST	<b>Collect Method:</b>
<b>Town:</b> DOVER	<b>Staff:</b> CLOSED
<b>Geometry:</b>	
<b>Risk:</b> No sources, no ambient groundwater quality standard violations onsite.	
<b>Onestop Link:</b> <a href="http://www4.des.state.nh.us/DESOneStop/PRSDetail.aspx?ID=0004525&amp;Type=PRS">http://www4.des.state.nh.us/DESOneStop/PRSDetail.aspx?ID=0004525&amp;Type=PRS</a>	

**OneStop Data Mapper - Remediation Sites**

<b>Master ID:</b> 1283	<b>GIS Type:</b> PROJECT
<b>Project No:</b> 4525	<b>Workload:</b> Low priority.

Map Key	Number of Records	Direction	Distance (mi/ft)	Elev/Diff (ft)	Site	DB
<b>Project Type:</b>	HAZWASTE				<b>Latitude:</b> 43.198618	
<b>Site Name:</b>	FORMERLY CHRISTIE PROPERTY				<b>Longitude:</b> -70.878	
<b>Address:</b>	66-67 THIRD ST				<b>Collect Method:</b>	
<b>Town:</b>	DOVER				<b>Staff:</b> CLOSED	
<b>Geometry:</b>						
<b>Risk:</b>	No sources, no ambient groundwater quality standard violations onsite.					
<b>Onestop Link:</b>	<a href="http://www4.des.state.nh.us/DESONestop/PRSDetail.aspx?ID=0004525&amp;Type=PRS">http://www4.des.state.nh.us/DESONestop/PRSDetail.aspx?ID=0004525&amp;Type=PRS</a>					

**OneStop Data Mapper - Remediation Sites**

<b>Master ID:</b>	1283	<b>GIS Type:</b>	PROJECT
<b>Project No:</b>	4525	<b>Workload:</b>	Low priority.
<b>Project Type:</b>	HAZWASTE	<b>Latitude:</b>	43.19852291
<b>Site Name:</b>	FORMERLY CHRISTIE PROPERTY	<b>Longitude:</b>	-70.87764169
<b>Address:</b>	66-67 THIRD ST	<b>Collect Method:</b>	
<b>Town:</b>	DOVER	<b>Staff:</b>	CLOSED
<b>Geometry:</b>			
<b>Risk:</b>	No sources, no ambient groundwater quality standard violations onsite.		
<b>Onestop Link:</b>	<a href="http://www4.des.state.nh.us/DESONestop/PRSDetail.aspx?ID=0004525&amp;Type=PRS">http://www4.des.state.nh.us/DESONestop/PRSDetail.aspx?ID=0004525&amp;Type=PRS</a>		

**OneStop Data Mapper - Remediation Sites**

<b>Master ID:</b>	1283	<b>GIS Type:</b>	PROJECT
<b>Project No:</b>	4525	<b>Workload:</b>	Low priority.
<b>Project Type:</b>	HAZWASTE	<b>Latitude:</b>	43.19861563
<b>Site Name:</b>	FORMERLY CHRISTIE PROPERTY	<b>Longitude:</b>	-70.87754111
<b>Address:</b>	66-67 THIRD ST	<b>Collect Method:</b>	
<b>Town:</b>	DOVER	<b>Staff:</b>	CLOSED
<b>Geometry:</b>			
<b>Risk:</b>	No sources, no ambient groundwater quality standard violations onsite.		
<b>Onestop Link:</b>	<a href="http://www4.des.state.nh.us/DESONestop/PRSDetail.aspx?ID=0004525&amp;Type=PRS">http://www4.des.state.nh.us/DESONestop/PRSDetail.aspx?ID=0004525&amp;Type=PRS</a>		

<a href="#">60</a>	1 of 1	S	0.68 / 3,584.87	14.03 / -70	DOVER PUBLIC WORKS GARAGE RIVER ST DOVER NH	SHWS
--------------------	--------	---	--------------------	----------------	---------------------------------------------------	------

**Site No:** 199202044  
**Site Name:** DOVER PUBLIC WORKS GARAGE; DOVER PUBLIC WORKS GARAGE - SOUTH PARCEL

**Projects Details**

<b>Project No:</b>	9496	<b>Resp Party Company:</b>	CITY OF DOVER
<b>Facility ID:</b>		<b>Resp Party Title:</b>	
<b>Discovery Date:</b>	01/01/1990	<b>RP First Name:</b>	
<b>Eligible:</b>		<b>RP Last Name:</b>	
<b>Elig Determine on:</b>		<b>Resp Party Addr 1:</b>	288 CENTRAL AVE
<b>MTBE:</b>	Yes	<b>Resp Party Addr 2:</b>	
<b>Brownfield:</b>	Yes	<b>Resp Party Town:</b>	DOVER
<b>Assigned to:</b>	MCCLUSKEY	<b>Resp Party State:</b>	NH
<b>Wellhead Prot Area:</b>	Unknown	<b>Resp Party Zip:</b>	03820
<b>Project Manager:</b>		<b>Resp Party Phone:</b>	603-516-6023
<b>Project Name:</b>	Hazardous Waste Project		
<b>Project Type:</b>	LOW GW CONC./ALTER. WATER AVAILABLE		
<b>Risk Level:</b>			
<b>OPUF Type:</b>			

**Project Documents Details**

<b>Document ID:</b>	3955648
<b>Document Type:</b>	CORRESPONDENCE
<b>Document Name Title:</b>	RECORD OF TELEPHONE CONVERSATIONS
<b>Doc Submitted Date:</b>	01/19/2005
<b>Document ID URL:</b>	<a href="http://www2.des.state.nh.us/IISProxy/IISProxy.dll?ContentId=3955648">http://www2.des.state.nh.us/IISProxy/IISProxy.dll?ContentId=3955648</a>

<i>Map Key</i>	<i>Number of Records</i>	<i>Direction</i>	<i>Distance (mi/ft)</i>	<i>Elev/Diff (ft)</i>	<i>Site</i>	<i>DB</i>
<i>Document ID:</i>			4479449			
<i>Document Type:</i>			REPORT TO DES			
<i>Document Name Title:</i>			REPLACEMENT PAGES FOR QAPJP 10-DEC-99			
<i>Doc Submitted Date:</i>			12/13/1999			
<i>Document ID URL:</i>			http://www2.des.state.nh.us/IISProxy/IISProxy.dll?ContentId=4479449			
<i>Document ID:</i>			4490947			
<i>Document Type:</i>			REPORT TO DES			
<i>Document Name Title:</i>			BROWNFIELDS QUALITY ASSURANCE PROJECT PLAN AMENDMENT 15-MAR-2000			
<i>Doc Submitted Date:</i>			03/17/2000			
<i>Document ID URL:</i>			http://www2.des.state.nh.us/IISProxy/IISProxy.dll?ContentId=4490947			
<i>Document ID:</i>			4479450			
<i>Document Type:</i>			CORRESPONDENCE			
<i>Document Name Title:</i>			CORRESPONDENCE 7/25/00 TO 10/7/02			
<i>Doc Submitted Date:</i>			07/25/2000			
<i>Document ID URL:</i>			http://www2.des.state.nh.us/IISProxy/IISProxy.dll?ContentId=4479450			
<i>Document ID:</i>			4479455			
<i>Document Type:</i>			REPORT TO DES			
<i>Document Name Title:</i>			CHOCHECHO WATERFRONT DESIGN CHARETTE JUL-96			
<i>Doc Submitted Date:</i>			06/27/2002			
<i>Document ID URL:</i>			http://www2.des.state.nh.us/IISProxy/IISProxy.dll?ContentId=4479455			
<i>Document ID:</i>			4479451			
<i>Document Type:</i>			CORRESPONDENCE			
<i>Document Name Title:</i>			CORRESPONDENCE 10/18/99 TO 6/23/00			
<i>Doc Submitted Date:</i>			10/18/1999			
<i>Document ID URL:</i>			http://www2.des.state.nh.us/IISProxy/IISProxy.dll?ContentId=4479451			
<i>Document ID:</i>			4479444			
<i>Document Type:</i>			REPORT TO DES			
<i>Document Name Title:</i>			PRELIMINARY GEOTECHNICAL BASIS OF DESIGN COCHECO RIVER MAINTENANCE DREDGE DREDGE SPOIL DISPOSAL CELL 7-FEB-01			
<i>Doc Submitted Date:</i>			02/07/2001			
<i>Document ID URL:</i>			http://www2.des.state.nh.us/IISProxy/IISProxy.dll?ContentId=4479444			
<i>Document ID:</i>			4479447			
<i>Document Type:</i>			REPORT TO DES			
<i>Document Name Title:</i>			BRIEFING DOCUMENT DOVER CHOCHECO RIVER MAINTENANCE DREDGE PROJECT MAR-02			
<i>Doc Submitted Date:</i>			03/01/2002			
<i>Document ID URL:</i>			http://www2.des.state.nh.us/IISProxy/IISProxy.dll?ContentId=4479447			
<i>Document ID:</i>			4479453			
<i>Document Type:</i>			REPORT TO DES			
<i>Document Name Title:</i>			BROWNFIELDS QAPJP SEP-01			
<i>Doc Submitted Date:</i>			09/25/2001			
<i>Document ID URL:</i>			http://www2.des.state.nh.us/IISProxy/IISProxy.dll?ContentId=4479453			

**Project Activity Details**

*Activity No:* 209363  
*Action Date:* 08/08/2014  
*Action Desc:* Technical Report Approved  
*Submittal Date:* 06/20/2014  
*Submittal Desc:* Permit Related GW Data Submittal  
*Comments:* TO VIEW IMAGE SEE LUST PROJECT #3506 RSN #209364

**Project Activity Details**

*Activity No:* 278618  
*Action Date:*  
*Action Desc:*  
*Submittal Date:* 04/02/2020  
*Submittal Desc:* Annual Report Received  
*Comments:*

<b>Map Key</b>	<b>Number of Records</b>	<b>Direction</b>	<b>Distance (mi/ft)</b>	<b>Elev/Diff (ft)</b>	<b>Site</b>	<b>DB</b>
----------------	--------------------------	------------------	-------------------------	-----------------------	-------------	-----------

**Project Activity Details**

**Activity No:** 139587  
**Action Date:** 11/27/2007  
**Action Desc:** Technical Report Approved  
**Submittal Date:** 11/27/2007  
**Submittal Desc:** Additional Information Received  
**Comments:**

**Project Activity Details**

**Activity No:** 228533  
**Action Date:** 12/08/2015  
**Action Desc:** Technical Report Approved  
**Submittal Date:** 11/25/2015  
**Submittal Desc:** Annual Report Received  
**Comments:** TO VIEW IMAGE SEE LUST PROJECT #3506 RSN #228532

**Project Activity Details**

**Activity No:** 232228  
**Action Date:** 07/19/2016  
**Action Desc:** No Action Necessary (Report filed)  
**Submittal Date:** 03/29/2016  
**Submittal Desc:** Additional Information Received  
**Comments:** WORK SCOPE APPROVAL ISSUED BY ORCB (SEE LUST PROJECT #3506, ACTIVITY #233344). TO VIEW WORK PLAN, SEE LUST PROJECT #3506 ACTIVITY #232227.

**Project Activity Details**

**Activity No:** 265018  
**Action Date:** 12/23/2019  
**Action Desc:** Work Plan Approved  
**Submittal Date:** 01/16/2019  
**Submittal Desc:** Additional Information Received  
**Comments:** PROVIDED VERBAL AUTHORIZATION.

**Project Activity Documents Details**

**Doc Type:** REPORT TO DES **Doc Submitted Date:** 01/16/2019  
**Doc Name Title:** WORK PLAN FOR TEST PITS AND SOIL PRE-CHARACTERIZATION \*\*Note: Many records provided by the department have a truncated [Doc Name Title] field.  
**Document ID URL:** <http://www2.des.state.nh.us/IISProxy/IISProxy.dll?ContentId=4755501>

**Project Activity Details**

**Activity No:** 51764  
**Action Date:** 11/29/1999  
**Action Desc:** Technical Report Approved  
**Submittal Date:** 11/23/1999  
**Submittal Desc:** Additional Information Received  
**Comments:**

**Project Activity Documents Details**

**Doc Type:** REPORT TO DES **Doc Submitted Date:** 11/22/1999  
**Doc Name Title:** BROWNFIELDS QAPJP 22-NOV-99 \*\*Note: Many records provided by the department have a truncated [Doc Name Title] field.  
**Document ID URL:** <http://www2.des.state.nh.us/IISProxy/IISProxy.dll?ContentId=4479448>



Map Key	Number of Records	Direction	Distance (mi/ft)	Elev/Diff (ft)	Site	DB
---------	-------------------	-----------	------------------	----------------	------	----

**Project Activity Details**

**Activity No:** 240590  
**Action Date:** 04/14/2017  
**Action Desc:** Technical Report Approved  
**Submittal Date:** 12/16/2016  
**Submittal Desc:** Annual Report Received  
**Comments:** REVIEWED CONCURRENT WITH ORCB. TO VIEW THIS IMAGE SEE LUST PROJ 3506 ACTIVITY # 244286

**Project Activity Details**

**Activity No:** 178495  
**Action Date:** 02/13/2012  
**Action Desc:** No Action Necessary (Report filed)  
**Submittal Date:** 12/29/2011  
**Submittal Desc:** Additional Information Received  
**Comments:** MEETING HELD 13-FEB-2012. DOVER TO SUBMIT RAP ADDENDUM TO EXCAVATE MATERIALS FROM DEVELOPMENT AREA ONCE DEVELOPMENT SET TO MOVE FORWARD.

**Project Activity Documents Details**

**Doc Type:** CORRESPONDENCE-TO **Doc Submitted Date:** 12/19/2011  
**Doc Name Title:** LETTER ON BEHALF OF CITY REQUESTING MTG. RE:DREDGE SPOILS CELL & DPW SITE DEVELOPMENT  
**Document ID URL:** <http://www2.des.state.nh.us/IISProxy/IISProxy.dll?ContentId=4341264>  
 \*\*Note: Many records provided by the department have a truncated [Doc Name Title] field.

**Doc Type:** CORRESPONDENCE-FROM **Doc Submitted Date:** 02/13/2012  
**Doc Name Title:** ATTENDANCE RECORD FOR 13-FEB-2012 MEETING \*\*Note: Many records provided by the department have a truncated [Doc Name Title] field.  
**Document ID URL:** <http://www2.des.state.nh.us/IISProxy/IISProxy.dll?ContentId=4413144>

**Project Activity Details**

**Activity No:** 236817  
**Action Date:** 01/10/2017  
**Action Desc:** Technical Report Approved  
**Submittal Date:** 08/17/2016  
**Submittal Desc:** Additional Information Received  
**Comments:** SUBMITTAL RESPONDED TO BY TOM FARGO/ORCB. TO VIEW DOCUMENT AND RESPONSE LETTER SEE LUST PROJECT #3506 RSN #236816

**Project Activity Details**

**Activity No:** 51067  
**Action Date:** 10/05/1999  
**Action Desc:** Additional Information Requested  
**Submittal Date:**  
**Submittal Desc:**  
**Comments:**

**Project Activity Details**

**Activity No:** 62198  
**Action Date:** 06/26/2001  
**Action Desc:** Additional Information Requested  
**Submittal Date:** 05/31/2001  
**Submittal Desc:** Additional Information Received  
**Comments:**

**Project Activity Details**

Map Key	Number of Records	Direction	Distance (mi/ft)	Elev/Diff (ft)	Site	DB
---------	-------------------	-----------	------------------	----------------	------	----

**Activity No:** 64230  
**Action Date:** 08/28/2001  
**Action Desc:** Additional Information Requested  
**Submittal Date:** 07/20/2001  
**Submittal Desc:** Additional Information Received  
**Comments:**

**Project Activity Documents Details**

**Doc Type:** WORKSCOPE/BUDGET **Doc Submitted Date:** 07/20/2001  
**Doc Name Title:** WORKSCOPE FOR QAPJP ADDITIONAL TEST PITS AND SOIL GAS SURVEY \*\*Note: Many records provided by the department have a truncated [Doc Name Title] field.  
**Document ID URL:** <http://www2.des.state.nh.us/IISProxy/IISProxy.dll?ContentId=4479452>

**Project Activity Details**

**Activity No:** 167759  
**Action Date:** 05/05/2011  
**Action Desc:** Groundwater Permit Issued  
**Submittal Date:** 03/11/2011  
**Submittal Desc:** Groundwater Permit Application Received  
**Comments:** APPLICATION UNDER PROJECT 3506 ACTIVIY 167424. GMP RENEWAL ISSUED. COPY UNDER PROJECT 3506.

**Project Activity Details**

**Activity No:** 246043  
**Action Date:** 12/20/2019  
**Action Desc:** Technical Report Approved  
**Submittal Date:** 06/06/2017  
**Submittal Desc:** Permit Related GW Data Submittal  
**Comments:** TO VIEW IMAGE SEE LUST PROJECT #3506 RSN #246042; NO RESPENSE NECESSARY WITH RESPECT TO LF IMPACTED GROUNDWATER.

**Project Activity Details**

**Activity No:** 282123  
**Action Date:**  
**Action Desc:**  
**Submittal Date:** 07/01/2020  
**Submittal Desc:** Remedial Action Plan Submitted  
**Comments:**

**Project Activity Documents Details**

**Doc Type:** REPORT TO DES **Doc Submitted Date:** 07/01/2020  
**Doc Name Title:** REMEDIAL ACTION PLAN REPORT \*\*Note: Many records provided by the department have a truncated [Doc Name Title] field.  
**Document ID URL:** <http://www2.des.state.nh.us/IISProxy/IISProxy.dll?ContentId=4856048>

**Project Activity Details**

**Activity No:** 57243  
**Action Date:** 10/04/2000  
**Action Desc:** Technical Report Approved  
**Submittal Date:** 09/01/2000  
**Submittal Desc:** Remedial Action Plan Submitted  
**Comments:**

**Project Activity Documents Details**



Map Key	Number of Records	Direction	Distance (mi/ft)	Elev/Diff (ft)	Site	DB
---------	-------------------	-----------	------------------	----------------	------	----

**Doc Type:** REPORT TO DES **Doc Submitted Date:** 09/01/2000  
**Doc Name Title:** REMEDIAL ACTION PLAN 30-AUG-2000 \*\*Note: Many records provided by the department have a truncated [Doc Name Title] field.  
**Document ID URL:** http://www2.des.state.nh.us/IISProxy/IISProxy.dll?ContentId=4490946

**Project Activity Details**

**Activity No:** 130998  
**Action Date:** 12/28/2010  
**Action Desc:** Technical Report Approved  
**Submittal Date:** 12/14/2007  
**Submittal Desc:** Annual Report Received  
**Comments:**

**Project Activity Details**

**Activity No:** 164074  
**Action Date:** 05/05/2011  
**Action Desc:** Technical Report Approved  
**Submittal Date:** 12/02/2010  
**Submittal Desc:** Annual Report Received  
**Comments:** TO VIEW DOCUMENT SEE LUST PROJECT #3506

**Project Activity Details**

**Activity No:** 198755  
**Action Date:** 05/07/2012  
**Action Desc:** Waiver Request Approved  
**Submittal Date:** 03/19/2012  
**Submittal Desc:** Additional Information Received  
**Comments:** APPROVAL TO DISPOSE OF CONTAMINATED SOIL FROM THE SITE IN THE DREDGE CELL WITH CONDITIONS

**Project Activity Documents Details**

**Doc Type:** CORRESPONDENCE-TO **Doc Submitted Date:** 05/07/2012  
**Doc Name Title:** DOVER DREDGE CELL WAIVER SWMB \*\*Note: Many records provided by the department have a truncated [Doc Name Title] field.  
**Document ID URL:** http://www2.des.state.nh.us/IISProxy/IISProxy.dll?ContentId=4454336

**Doc Type:** CORRESPONDENCE-TO **Doc Submitted Date:** 03/19/2012  
**Doc Name Title:** GZA REQUEST LTR DREDGE CELL USE \*\*Note: Many records provided by the department have a truncated [Doc Name Title] field.  
**Document ID URL:** http://www2.des.state.nh.us/IISProxy/IISProxy.dll?ContentId=4454335

**Project Activity Details**

**Activity No:** 267529  
**Action Date:**  
**Action Desc:**  
**Submittal Date:** 04/05/2019  
**Submittal Desc:** Additional Information Received  
**Comments:**

**Project Activity Documents Details**

**Doc Type:** REPORT TO DES **Doc Submitted Date:** 04/05/2019  
**Doc Name Title:** DATA TRANSMITTAL - RESULTS OF TEST PITS AND SOIL PRE-CHARACTERIZATION \*\*Note: Many records provided by the department have a truncated [Doc Name Title] field.  
**Document ID URL:** http://www2.des.state.nh.us/IISProxy/IISProxy.dll?ContentId=4767781

<b>Map Key</b>	<b>Number of Records</b>	<b>Direction</b>	<b>Distance (mi/ft)</b>	<b>Elev/Diff (ft)</b>	<b>Site</b>	<b>DB</b>
----------------	--------------------------	------------------	-------------------------	-----------------------	-------------	-----------

**Project Activity Details**

**Activity No:** 128497  
**Action Date:** 10/16/2007  
**Action Desc:** Technical Report Approved  
**Submittal Date:** 10/03/2007  
**Submittal Desc:** Additional Information Received  
**Comments:**

**Project Activity Documents Details**

**Doc Type:** REPORT TO DES **Doc Submitted Date:** 10/03/2007  
**Doc Name Title:** ENVIRONMENTAL ASPECTS OF GEOTECHNICAL INVESTIGATION 03-OCT-2007 \*\*Note: Many records provided by the department have a truncated [Doc Name Title] field.  
**Document ID URL:** http://www2.des.state.nh.us/IISProxy/IISProxy.dll?ContentId=4047790

**Project Activity Details**

**Activity No:** 214562  
**Action Date:** 02/04/2015  
**Action Desc:** Additional Information Requested  
**Submittal Date:** 12/23/2014  
**Submittal Desc:** Annual Report Received  
**Comments:** TO VIEW DOCUMENT AND RESPONSE LETTER SEE LUST PROJECT #3506. TOM FARGO'S LETTER REQUIRES UPDATE ON STATUS OF RAP FOR NON-PETROLEUM ISSUES.

**Project Activity Details**

**Activity No:** 260391  
**Action Date:** 12/20/2019  
**Action Desc:** Technical Report Approved  
**Submittal Date:** 08/09/2018  
**Submittal Desc:** Permit Related GW Data Submittal  
**Comments:** TO VIEW IMAGE SEE LUST PROJECT #3056 RSN #260390: NO RESPONSE NECESSARY WITH RESPECT TO LF IMPACTED GROUNDWATER.

**Project Activity Details**

**Activity No:** 55822  
**Action Date:** 07/28/2000  
**Action Desc:** Technical Report Approved  
**Submittal Date:** 07/20/2000  
**Submittal Desc:** Remedial Action Plan Submitted  
**Comments:**

**Project Activity Details**

**Activity No:** 71399  
**Action Date:** 10/07/2002  
**Action Desc:** Technical Report Approved  
**Submittal Date:** 07/17/2002  
**Submittal Desc:** Additional Information Received  
**Comments:**

**Project Activity Documents Details**

**Doc Type:** REPORT TO DES **Doc Submitted Date:** 07/17/2002  
**Doc Name Title:** SUPPLEMENTAL TEST PITS AND SOIL GAS SURVEY REPORT 12-JUL-2002 \*\*Note: Many records provided by the department have a truncated [Doc Name Title] field.  
**Document ID URL:** http://www2.des.state.nh.us/IISProxy/IISProxy.dll?ContentId=4490945

Map Key	Number of Records	Direction	Distance (mi/ft)	Elev/Diff (ft)	Site	DB
---------	-------------------	-----------	------------------	----------------	------	----

**Project Activity Details**

**Activity No:** 205405  
**Action Date:** 02/11/2014  
**Action Desc:** Technical Report Approved  
**Submittal Date:** 01/10/2014  
**Submittal Desc:** Annual Report Received  
**Comments:** TO VIEW IMAGE SEE LUST PROJECT #3506 RSN #204312

**Project Activity Details**

**Activity No:** 232577  
**Action Date:** 07/19/2016  
**Action Desc:** Groundwater Permit Issued  
**Submittal Date:** 04/11/2016  
**Submittal Desc:** Groundwater Permit Application Received  
**Comments:** GROUNDWATER MANAGEMENT PERMIT ISSUED BY ORCB. TO VIEW DOCUMENTS, SEE LUST PROJECT #3506, ACTIVITY #232576.

**Owners**

<b>Owner Company:</b>	CITY OF DOVER	<b>Owner Address 2:</b>	
<b>Owner Title:</b>		<b>Owner Town:</b>	DOVER
<b>Owner First Name:</b>		<b>Owner State:</b>	NH
<b>Owner Last Name:</b>		<b>Owner Zip:</b>	03820
<b>Owner Address 1:</b>	288 CENTRAL AVE	<b>Owner Phone:</b>	603-516-6023

**OneStop Data Mapper - Remediation Sites**

<b>Master ID:</b>	1269	<b>GIS Type:</b>	PROJECT
<b>Project No:</b>	9496	<b>Workload:</b>	Medium priority.
<b>Project Type:</b>	HAZWASTE	<b>Latitude:</b>	43.19551
<b>Site Name:</b>	DOVER PUBLIC WORKS GARAGE	<b>Longitude:</b>	-70.869292
<b>Address:</b>	RIVER ST	<b>Collect Method:</b>	
<b>Town:</b>	DOVER	<b>Staff:</b>	MCCLUSKEY
<b>Geometry:</b>			
<b>Risk:</b>	Low concentration, alternate water available.		
<b>Onestop Link:</b>	<a href="http://www4.des.state.nh.us/DESONestop/PRSDetail.aspx?ID=0009496&amp;Type=PRS">http://www4.des.state.nh.us/DESONestop/PRSDetail.aspx?ID=0009496&amp;Type=PRS</a>		

<a href="#">61</a>	1 of 1	SSW	0.74 / 3,885.53	14.49 / -69	FMR - CLAROSTAT MHFG - (5B6 INJECTION) 1 WASHINGTON ST. DOVER NH	SHWS
--------------------	--------	-----	--------------------	----------------	------------------------------------------------------------------------	------

**Site No:** 198907059  
**Site Name:** FMR - CLAROSTAT MHFG - (5B6 INJECTION); FORMER CLAROSTAT SITE; ONE WASHINGTON CENTER INC; ONE WASHINGTON CENTER INC (5B6)

**Projects Details**

<b>Project No:</b>	859	<b>Resp Party Company:</b>	INVENSYS, INC
<b>Facility ID:</b>		<b>Resp Party Title:</b>	
<b>Discovery Date:</b>	07/24/1989	<b>RP First Name:</b>	
<b>Eligible:</b>		<b>RP Last Name:</b>	
<b>Elig Determine on:</b>		<b>Resp Party Addr 1:</b>	33 COMMERCIAL ST., C42-2G
<b>MTBE:</b>	No	<b>Resp Party Addr 2:</b>	
<b>Brownfield:</b>	No	<b>Resp Party Town:</b>	FOXBORO
<b>Assigned to:</b>	UNASSIGNED	<b>Resp Party State:</b>	MA
<b>Wellhead Prot Area:</b>	Unknown	<b>Resp Party Zip:</b>	02035
<b>Project Manager:</b>		<b>Resp Party Phone:</b>	508-549-6004
<b>Project Name:</b>	Hazardous Waste Project		
<b>Project Type:</b>	Hazardous Waste Project		

Map Key	Number of Records	Direction	Distance (mi/ft)	Elev/Diff (ft)	Site	DB
---------	-------------------	-----------	------------------	----------------	------	----

Risk Level: HIGH GW CONC./ALTER. WATER AVAILABLE  
 OPUF Type:

**Project Documents Details**

Document ID: 4013928  
 Document Type: PERMIT INFORMATION  
 Document Name Title: GWP-198907059-D-004 GROUNDWATER SAMPLING  
 Doc Submitted Date: 12/20/2006  
 Document ID URL: http://www2.des.state.nh.us/IISProxy/IISProxy.dll?ContentId=4013928

**Project Activity Details**

Activity No: 122849  
 Action Date: 04/10/2008  
 Action Desc: No Action Necessary (Report filed)  
 Submittal Date: 04/13/2007  
 Submittal Desc: Additional Information Received  
 Comments:

**Project Activity Documents Details**

Doc Type: CORRESPONDENCE-FROM      Doc Submitted Date: 08/07/2007  
 Doc Name Title: COMMENT MEMO FROM EHP IN RESPONSE TO INDOOR AIR RESULTS \*\*Note: Many records provided by the department have a truncated [Doc Name Title] field.  
 Document ID URL: http://www2.des.state.nh.us/IISProxy/IISProxy.dll?ContentId=4041072

Doc Type: REPORT TO DES      Doc Submitted Date: 04/13/2007  
 Doc Name Title: INDOOR AIR RESULTS 09-APR-2007 \*\*Note: Many records provided by the department have a truncated [Doc Name Title] field.  
 Document ID URL: http://www2.des.state.nh.us/IISProxy/IISProxy.dll?ContentId=4021930

**Project Activity Details**

Activity No: 13013  
 Action Date: 07/21/1992  
 Action Desc: Comments to Waste Management Division  
 Submittal Date: 05/21/1992  
 Submittal Desc: Remedial Action Plan Submitted  
 Comments:

**Project Activity Documents Details**

Activity No: 223577  
 Action Date: 06/18/2015  
 Action Desc: Technical Report Approved  
 Submittal Date: 06/10/2015  
 Submittal Desc: Annual Report Received  
 Comments: REVIEWED+APPROVED W/ COMMENT LTR SENT THIS DATE - DES APPROVES GEOSYNTEC'S RECOMMENDATIONS W/ COMMENTS, INCLUDING DECOMMISSIONING OF THE PICKER BUILDING SVE SYSTEM.

**Project Activity Documents Details**

Doc Type: CORRESPONDENCE-FROM      Doc Submitted Date: 06/18/2015  
 Doc Name Title: RESPONSE TO BIENNIAL SUMM REPT - 6-10-15 SUMM REPT FOR TEMPORARY SHUTDOWN TEST OF THE PICKER BUILDING SVE SYS PREPARED BY GEOSYNTEC 5-5-15 \*\*Note: Many records provided by the department have a truncated [Doc Name Title] field.  
 Document ID URL: http://www2.des.state.nh.us/IISProxy/IISProxy.dll?ContentId=4557871

Doc Type: PERMIT INFORMATION      Doc Submitted Date: 06/10/2015  
 Doc Name Title: GWP-198907059-D-005 BIENNIAL SUMMARY REPORT 10-JUN-2015 \*\*Note: Many records provided by the

Map Key	Number of Records	Direction	Distance (mi/ft)	Elev/Diff (ft)	Site	DB
---------	-------------------	-----------	------------------	----------------	------	----

department have a truncated [Doc Name Title] field.  
**Document ID URL:** <http://www2.des.state.nh.us/IISProxy/IISProxy.dll?ContentId=4555941>

**Project Activity Details**

**Activity No:** 275821  
**Action Date:** 09/02/2020  
**Action Desc:** Technical Report Approved  
**Submittal Date:** 12/30/2019  
**Submittal Desc:** Annual Report Received  
**Comments:** REQUESTED ADD PFAS SAMPLING DURING OCT 2020 MONITORING. INCLUSION OF PFAS IN GMP SHOULD BE CONSIDERED. WELL MW-1 MAY NEED TO BE REPLACED. SEE LETTER FOR RECS IN REGARD TO REMEDIAL ACTIVITIES

**Project Activity Documents Details**

**Doc Type:** PERMIT INFORMATION **Doc Submitted Date:** 12/30/2019  
**Doc Name Title:** GWP-198907059-D-006 2019 BIENNIAL SUMMARY REPORT \*\*Note: Many records provided by the department have a truncated [Doc Name Title] field.  
**Document ID URL:** <http://www2.des.state.nh.us/IISProxy/IISProxy.dll?ContentId=4822447>

**Doc Type:** CORRESPONDENCE-FROM **Doc Submitted Date:** 09/02/2020  
**Doc Name Title:** RESPONSE TO 2019 BIENNIAL SUMMARY REPORT \*\*Note: Many records provided by the department have a truncated [Doc Name Title] field.  
**Document ID URL:** <http://www2.des.state.nh.us/IISProxy/IISProxy.dll?ContentId=4871891>

**Project Activity Details**

**Activity No:** 56160  
**Action Date:** 10/26/2000  
**Action Desc:** Remedial Action Plan Requested  
**Submittal Date:** 08/09/2000  
**Submittal Desc:** Additional Information Received  
**Comments:**

**Project Activity Details**

**Activity No:** 86774  
**Action Date:** 04/08/2004  
**Action Desc:** Groundwater Permit Issued  
**Submittal Date:** 03/22/2004  
**Submittal Desc:** Groundwater Permit Application Received  
**Comments:**

**Project Activity Documents Details**

**Doc Type:** PERMIT INFORMATION **Doc Submitted Date:** 04/08/2004  
**Doc Name Title:** GWP-198907059-D-004 GROUNDWATER MANAGEMENT PERMIT \*\*Note: Many records provided by the department have a truncated [Doc Name Title] field.  
**Document ID URL:** <http://www2.des.state.nh.us/IISProxy/IISProxy.dll?ContentId=4149698>

**Project Activity Details**

**Activity No:** 203146  
**Action Date:** 12/05/2013  
**Action Desc:** No Action Necessary (Report filed)  
**Submittal Date:** 11/26/2013  
**Submittal Desc:** Permit Related GW Data Submittal  
**Comments:** DES REVIEW OF OCT 2013 GROUNDWATER SAMPLING RESULTS - CONTINUE MONITORING IN ACCORDANCE WITH GMP

Map Key	Number of Records	Direction	Distance (mi/ft)	Elev/Diff (ft)	Site	DB
---------	-------------------	-----------	------------------	----------------	------	----

**Project Activity Documents Details**

**Doc Type:** PERMIT INFORMATION **Doc Submitted Date:** 11/26/2013  
**Doc Name Title:** GWP-198907059-D-005 OCTOBER 2013 GROUNDWATER SAMPLING RESULTS 26-NOV-2013 \*\*Note: Many records provided by the department have a truncated [Doc Name Title] field.  
**Document ID URL:** http://www2.des.state.nh.us/IISProxy/IISProxy.dll?ContentId=4478044

**Project Activity Details**

**Activity No:** 126351  
**Action Date:** 04/04/2008  
**Action Desc:** Technical Report Approved  
**Submittal Date:** 07/23/2007  
**Submittal Desc:** Annual Report Received  
**Comments:**

**Project Activity Documents Details**

**Doc Type:** PERMIT INFORMATION **Doc Submitted Date:** 07/23/2007  
**Doc Name Title:** GWP-198907059-D-004 ANNUAL REPORT 23-JUL-2007 \*\*Note: Many records provided by the department have a truncated [Doc Name Title] field.  
**Document ID URL:** http://www2.des.state.nh.us/IISProxy/IISProxy.dll?ContentId=4038453

**Project Activity Details**

**Activity No:** 13782  
**Action Date:** 07/21/1992  
**Action Desc:** Comments to Waste Management Division  
**Submittal Date:** 06/26/1992  
**Submittal Desc:** Additional Information Received  
**Comments:**

**Project Activity Details**

**Activity No:** 180217  
**Action Date:** 10/22/2012  
**Action Desc:** Technical Report Approved  
**Submittal Date:** 02/13/2012  
**Submittal Desc:** Additional Information Received  
**Comments:** SEE ACTIVITY 187795 FOR STATUS

**Project Activity Documents Details**

**Doc Type:** REPORT TO DES **Doc Submitted Date:** 02/13/2012  
**Doc Name Title:** INDOOR AIR SAMPLING RESULTS 13-FEB-2012 \*\*Note: Many records provided by the department have a truncated [Doc Name Title] field.  
**Document ID URL:** http://www2.des.state.nh.us/IISProxy/IISProxy.dll?ContentId=4347828

**Project Activity Details**

**Activity No:** 180697  
**Action Date:** 10/22/2012  
**Action Desc:** No Action Necessary (Report filed)  
**Submittal Date:** 02/28/2012  
**Submittal Desc:** Permit Related GW Data Submittal  
**Comments:** SEE ACTIVITY 187795 FOR SITE STATUS

**Project Activity Documents Details**

**Doc Type:** PERMIT INFORMATION **Doc Submitted Date:** 02/28/2012  
**Doc Name Title:** GWP-198907059-D-005 REVISED LABORATORY GROUNDWATER RESULTS 28-FEB-2012 \*\*Note: Many

Map Key	Number of Records	Direction	Distance (mi/ft)	Elev/Diff (ft)	Site	DB
---------	-------------------	-----------	------------------	----------------	------	----

records provided by the department have a truncated [Doc Name Title] field.  
**Document ID URL:** <http://www2.des.state.nh.us/IISProxy/IISProxy.dll?ContentId=4351525>

**Project Activity Details**

**Activity No:** 183741  
**Action Date:** 10/22/2012  
**Action Desc:** Technical Report Approved  
**Submittal Date:** 05/25/2012  
**Submittal Desc:** Permit Related GW Data Submittal  
**Comments:** SEE ACTIVITY 187795 FOR STATUS

**Project Activity Documents Details**

**Doc Type:** PERMIT INFORMATION **Doc Submitted Date:** 05/25/2012  
**Doc Name Title:** GWP-198907059-D-005 GROUNDWATER AND INDOOR AIR SAMPLING RESULTS 23-MAY-2012 \*\*Note: Many records provided by the department have a truncated [Doc Name Title] field.  
**Document ID URL:** <http://www2.des.state.nh.us/IISProxy/IISProxy.dll?ContentId=4372612>

**Project Activity Details**

**Activity No:** 224559  
**Action Date:** 07/13/2015  
**Action Desc:** Technical Information Provided  
**Submittal Date:** 07/13/2015  
**Submittal Desc:** Additional Information Received  
**Comments:** DES APPROVES PROPOSED CHANGE - GEOSYNTEC REPORTS THAT SODIUM LACTATE IS EXPECTED TO BE MORE EFFECTIVE THAN EMULSIFIED VEGETABLE OIL (EVO) AS ORIGINALLY PLANNED.

**Project Activity Details**

**Activity No:** 225179  
**Action Date:** 04/04/2016  
**Action Desc:** Groundwater Permit Issued  
**Submittal Date:** 07/23/2015  
**Submittal Desc:** Groundwater Permit Application Received  
**Comments:** GROUNDWATER MANAGEMENT PERMIT GWP-198907059-D-006 ISSUED (RENEWAL).

**Project Activity Documents Details**

**Doc Type:** PERMIT INFORMATION **Doc Submitted Date:** 04/04/2016  
**Doc Name Title:** GWP-198907059-D-006 GROUNDWATER MANAGEMENT PERMIT RENEWAL \*\*Note: Many records provided by the department have a truncated [Doc Name Title] field.  
**Document ID URL:** <http://www2.des.state.nh.us/IISProxy/IISProxy.dll?ContentId=4596878>

**Doc Type:** PERMIT INFORMATION **Doc Submitted Date:** 07/23/2015  
**Doc Name Title:** GWP-198907059-D-006 GROUNDWATER MANAGEMENT PERMIT RENEW. APP. RECEIVED 10-JUL-2015 \*\*Note: Many records provided by the department have a truncated [Doc Name Title] field.  
**Document ID URL:** <http://www2.des.state.nh.us/IISProxy/IISProxy.dll?ContentId=4562370>

**Project Activity Details**

**Activity No:** 244792  
**Action Date:** 04/26/2017  
**Action Desc:** Non-Technical Report Processing  
**Submittal Date:** 04/21/2017  
**Submittal Desc:** Permit Related GW Data Submittal  
**Comments:** PER FOLLOW-UP DISCUSSION WITH GEOSYNTEC CORRECTED DATA TABLE TO BE PROVIDED WITH NEXT SUBMITTAL

**Project Activity Documents Details**



Map Key	Number of Records	Direction	Distance (mi/ft)	Elev/Diff (ft)	Site	DB
---------	-------------------	-----------	------------------	----------------	------	----

**Doc Type:** PERMIT INFORMATION **Doc Submitted Date:** 04/21/2017  
**Doc Name Title:** GWP-198907059-D-006 OCTOBER 2016 DATA SUBMITTAL \*\*Note: Many records provided by the department have a truncated [Doc Name Title] field.  
**Document ID URL:** http://www2.des.state.nh.us/IISProxy/IISProxy.dll?ContentId=4652899

**Project Activity Details**

**Activity No:** 110980  
**Action Date:** 05/03/2006  
**Action Desc:** No Action Necessary (Report filed)  
**Submittal Date:** 05/03/2006  
**Submittal Desc:** Additional Information Received  
**Comments:**

**Project Activity Documents Details**

**Doc Type:** REPORT **Doc Submitted Date:** 05/03/2006  
**Doc Name Title:** RESPONSE TO RESULTS OF INDOOR AIR SAMPLING REPORT DATED MARCH 15 2005 BY C STEVENS  
\*\*Note: Many records provided by the department have a truncated [Doc Name Title] field.  
**Document ID URL:** http://www2.des.state.nh.us/IISProxy/IISProxy.dll?ContentId=3969379

**Project Activity Details**

**Activity No:** 14725  
**Action Date:** 09/28/1992  
**Action Desc:** Comments to Waste Management Division  
**Submittal Date:** 09/22/1992  
**Submittal Desc:** Work Scope Submitted  
**Comments:**

**Project Activity Details**

**Activity No:** 161906  
**Action Date:** 10/22/2010  
**Action Desc:** Groundwater Permit Issued  
**Submittal Date:** 09/17/2010  
**Submittal Desc:** Groundwater Permit Application Received  
**Comments:**

**Project Activity Documents Details**

**Doc Type:** PERMIT INFORMATION **Doc Submitted Date:** 10/22/2010  
**Doc Name Title:** GWP-198907059-D-005 GROUNDWATER MANAGEMENT PERMIT RENEWAL \*\*Note: Many records provided by the department have a truncated [Doc Name Title] field.  
**Document ID URL:** http://www2.des.state.nh.us/IISProxy/IISProxy.dll?ContentId=4258898

**Doc Type:** PERMIT INFORMATION **Doc Submitted Date:** 09/17/2010  
**Doc Name Title:** GWP-198907059-D-005 GROUNDWATER MANAGEMENT PERMIT RENEW. APP. 17-SEP-2010 \*\*Note: Many records provided by the department have a truncated [Doc Name Title] field.  
**Document ID URL:** http://www2.des.state.nh.us/IISProxy/IISProxy.dll?ContentId=4253637

**Project Activity Details**

**Activity No:** 213113  
**Action Date:** 11/05/2014  
**Action Desc:** Non-Technical Report Processing  
**Submittal Date:** 11/04/2014  
**Submittal Desc:** Permit Related GW Data Submittal  
**Comments:**

Map Key	Number of Records	Direction	Distance (mi/ft)	Elev/Diff (ft)	Site	DB
---------	-------------------	-----------	------------------	----------------	------	----

**Project Activity Documents Details**

**Doc Type:** PERMIT INFORMATION **Doc Submitted Date:** 11/04/2014  
**Doc Name Title:** GWP-198907059-D-005 OCTOBER 2014 GROUNDWATER SAMPLING RESULTS 04-NOV-2014 \*\*Note: Many records provided by the department have a truncated [Doc Name Title] field.  
**Document ID URL:** http://www2.des.state.nh.us/IISProxy/IISProxy.dll?ContentId=4520769

**Project Activity Details**

**Activity No:** 213266  
**Action Date:** 03/02/2015  
**Action Desc:** Technical Report Approved  
**Submittal Date:** 11/10/2014  
**Submittal Desc:** Additional Information Received  
**Comments:** REVIEWED AND FILED; APPROVED REPORT RECOMMENDATIONS VIA COMMENT LTR SENT THIS DATE.

**Project Activity Documents Details**

**Doc Type:** REPORT TO DES **Doc Submitted Date:** 11/10/2014  
**Doc Name Title:** SUMMARY REPORT FOR TEMPORARY SHUTDOWN TEST OF THE PICKER BUILDING SVE SYSTEM 10-NOV-2014 \*\*Note: Many records provided by the department have a truncated [Doc Name Title] field.  
**Document ID URL:** http://www2.des.state.nh.us/IISProxy/IISProxy.dll?ContentId=4521359

**Doc Type:** CORRESPONDENCE-FROM **Doc Submitted Date:** 03/02/2015  
**Doc Name Title:** RESPONSE TO SUMMARY REPORT FOR TEMPORARY SHUTDOWN TEST OF THE PICKER BUILDING SVE SYSTEM - DATED 11-10-14 \*\*Note: Many records provided by the department have a truncated [Doc Name Title] field.  
**Document ID URL:** http://www2.des.state.nh.us/IISProxy/IISProxy.dll?ContentId=4538378

**Project Activity Details**

**Activity No:** 218044  
**Action Date:** 05/06/2015  
**Action Desc:** Non-Technical Report Processing  
**Submittal Date:** 05/05/2015  
**Submittal Desc:** Permit Related GW Data Submittal  
**Comments:**

**Project Activity Documents Details**

**Doc Type:** PERMIT INFORMATION **Doc Submitted Date:** 05/05/2015  
**Doc Name Title:** GWP-198907059-D-005 APRIL 2015 GROUNDWATER SAMPLING RESULTS 05-MAY-2015 \*\*Note: Many records provided by the department have a truncated [Doc Name Title] field.  
**Document ID URL:** http://www2.des.state.nh.us/IISProxy/IISProxy.dll?ContentId=4545900

**Project Activity Details**

**Activity No:** 42207  
**Action Date:** 01/30/1998  
**Action Desc:** Additional Information Requested  
**Submittal Date:**  
**Submittal Desc:**  
**Comments:**

**Project Activity Details**

**Activity No:** 65866  
**Action Date:** 11/26/2001  
**Action Desc:** Additional Information Requested  
**Submittal Date:** 11/15/2001  
**Submittal Desc:** Additional Information Received  
**Comments:**

<i>Map Key</i>	<i>Number of Records</i>	<i>Direction</i>	<i>Distance (mi/ft)</i>	<i>Elev/Diff (ft)</i>	<i>Site</i>	<i>DB</i>
----------------	--------------------------	------------------	-------------------------	-----------------------	-------------	-----------

**Project Activity Details**

**Activity No:** 76106  
**Action Date:** 02/18/2003  
**Action Desc:** Additional Information Requested  
**Submittal Date:** 01/31/2003  
**Submittal Desc:** GW Permit Modification Request Received  
**Comments:**

**Project Activity Details**

**Activity No:** 76644  
**Action Date:** 02/20/2003  
**Action Desc:** Groundwater Permit Modified  
**Submittal Date:**  
**Submittal Desc:**  
**Comments:**

**Project Activity Documents Details**

**Doc Type:** PERMIT INFORMATION **Doc Submitted Date:** 02/20/2003  
**Doc Name Title:** GWP-198907059-D-003 REVISED GROUNDWATER MANAGEMENT PERMIT \*\*Note: Many records provided by the department have a truncated [Doc Name Title] field.  
**Document ID URL:** <http://www2.des.state.nh.us/IISProxy/IISProxy.dll?ContentId=4149699>

**Project Activity Details**

**Activity No:** 251060  
**Action Date:** 08/27/2018  
**Action Desc:** No Action Necessary (Report filed)  
**Submittal Date:** 11/02/2017  
**Submittal Desc:** Permit Related GW Data Submittal  
**Comments:** SEE RSN 252533

**Project Activity Documents Details**

**Doc Type:** PERMIT INFORMATION **Doc Submitted Date:** 11/02/2017  
**Doc Name Title:** GWP-198907059-D-006 OCTOBER 2017 GROUNDWATER SAMPLING RESULTS \*\*Note: Many records provided by the department have a truncated [Doc Name Title] field.  
**Document ID URL:** <http://www2.des.state.nh.us/IISProxy/IISProxy.dll?ContentId=4682492>

**Project Activity Details**

**Activity No:** 63948  
**Action Date:** 08/27/2001  
**Action Desc:** Technical Report Approved  
**Submittal Date:** 08/14/2001  
**Submittal Desc:** Remedial Action Plan Submitted  
**Comments:**

**Project Activity Details**

**Activity No:** 137450  
**Action Date:** 10/31/2008  
**Action Desc:** Technical Report Approved  
**Submittal Date:** 06/13/2008  
**Submittal Desc:** Additional Information Received  
**Comments:**

Map Key	Number of Records	Direction	Distance (mi/ft)	Elev/Diff (ft)	Site	DB
---------	-------------------	-----------	------------------	----------------	------	----

**Project Activity Documents Details**

**Doc Type:** REPORT TO DES **Doc Submitted Date:** 06/13/2008  
**Doc Name Title:** UPDATE FOR VOLUNTARY REMEDIAL ACTIONS 12-JUN-2008 \*\*Note: Many records provided by the department have a truncated [Doc Name Title] field.  
**Document ID URL:** http://www2.des.state.nh.us/IISProxy/IISProxy.dll?ContentId=4106801

**Project Activity Details**

**Activity No:** 15536  
**Action Date:** 04/08/1993  
**Action Desc:** Comments to Waste Management Division  
**Submittal Date:** 04/02/1993  
**Submittal Desc:** Additional Information Received  
**Comments:**

**Project Activity Details**

**Activity No:** 197488  
**Action Date:** 06/05/2013  
**Action Desc:** Non-Technical Report Processing  
**Submittal Date:** 06/03/2013  
**Submittal Desc:** Permit Related GW Data Submittal  
**Comments:**

**Project Activity Documents Details**

**Doc Type:** PERMIT INFORMATION **Doc Submitted Date:** 06/03/2013  
**Doc Name Title:** GWP-198907059-D-005 APRIL 2013 GROUNDWATER SAMPLING RESULTS 03-JUN-2013 \*\*Note: Many records provided by the department have a truncated [Doc Name Title] field.  
**Document ID URL:** http://www2.des.state.nh.us/IISProxy/IISProxy.dll?ContentId=4449157

**Project Activity Details**

**Activity No:** 207931  
**Action Date:** 05/12/2014  
**Action Desc:** Non-Technical Report Processing  
**Submittal Date:** 05/09/2014  
**Submittal Desc:** Permit Related GW Data Submittal  
**Comments:**

**Project Activity Documents Details**

**Doc Type:** PERMIT INFORMATION **Doc Submitted Date:** 05/09/2014  
**Doc Name Title:** GWP-198907059-D-005 APRIL 2014 GROUNDWATER SAMPLING RESULTS 09-MAY-2014 \*\*Note: Many records provided by the department have a truncated [Doc Name Title] field.  
**Document ID URL:** http://www2.des.state.nh.us/IISProxy/IISProxy.dll?ContentId=4497331

**Project Activity Details**

**Activity No:** 21050  
**Action Date:** 08/31/1993  
**Action Desc:** Groundwater Permit Issued  
**Submittal Date:** 08/13/1993  
**Submittal Desc:** Groundwater Permit Application Received  
**Comments:**

**Project Activity Documents Details**

**Doc Type:** CORRESPONDENCE **Doc Submitted Date:** 08/26/1993  
**Doc Name Title:** GWP-890759-L-001 PERMIT SUMMARY MEMO \*\*Note: Many records provided by the department have a

Map Key	Number of Records	Direction	Distance (mi/ft)	Elev/Diff (ft)	Site	DB
---------	-------------------	-----------	------------------	----------------	------	----

Document ID URL: truncated [Doc Name Title] field.  
<http://www2.des.state.nh.us/IISProxy/IISProxy.dll?ContentId=4276617>

Doc Type: PERMIT INFORMATION      Doc Submitted Date: 08/30/1993  
 Doc Name Title: GWP-198907059-D-001 GROUNDWATER MANAGEMENT PERMIT \*\*Note: Many records provided by the department have a truncated [Doc Name Title] field.  
 Document ID URL: <http://www2.des.state.nh.us/IISProxy/IISProxy.dll?ContentId=4149697>

Project Activity Details

Activity No: 34974  
 Action Date: 10/16/1996  
 Action Desc: Groundwater Permit Modified  
 Submittal Date: 08/29/1996  
 Submittal Desc: GW Permit Modification Request Received  
 Comments:

Project Activity Details

Activity No: 55844  
 Action Date: 07/26/2000  
 Action Desc: Additional Information Requested  
 Submittal Date: 07/18/2000  
 Submittal Desc: Additional Information Received  
 Comments:

Project Activity Details

Activity No: 61012  
 Action Date: 04/05/2001  
 Action Desc: Additional Information Requested  
 Submittal Date: 04/02/2001  
 Submittal Desc: Additional Information Received  
 Comments:

Project Activity Details

Activity No: 77404  
 Action Date: 04/15/2003  
 Action Desc: Additional Information Requested  
 Submittal Date: 03/25/2003  
 Submittal Desc: Additional Information Received  
 Comments:

Project Activity Details

Activity No: 82700  
 Action Date: 10/13/2003  
 Action Desc: Additional Information Requested  
 Submittal Date:  
 Submittal Desc:  
 Comments:

Project Activity Details

Activity No: 154411  
 Action Date: 07/19/2010  
 Action Desc: Groundwater Permit Requested  
 Submittal Date: 01/08/2010  
 Submittal Desc: Additional Information Received  
 Comments: GMP RENEWAL DUE

Map Key	Number of Records	Direction	Distance (mi/ft)	Elev/Diff (ft)	Site	DB
---------	-------------------	-----------	------------------	----------------	------	----

**Project Activity Documents Details**

**Doc Type:** REPORT TO DES **Doc Submitted Date:** 01/08/2010  
**Doc Name Title:** BIOREMEDIATION IMPLEMENTATION STATUS REPORT 06-JAN-2010 \*\*Note: Many records provided by the department have a truncated [Doc Name Title] field.  
**Document ID URL:** http://www2.des.state.nh.us/IISProxy/IISProxy.dll?ContentId=4207234

**Doc Type:** CORRESPONDENCE-FROM **Doc Submitted Date:** 07/19/2010  
**Doc Name Title:** RESPONSE TO MEMORANDUM ENTITLED "BIOREMEDIATION IMPLEMENTATION STATUS REPORT" PREPARED BY GEOSYNTEC CONSULTANTS DATED JANUARY 6 2010 \*\*Note: Many records provided by the department have a truncated [Doc Name Title] field.  
**Document ID URL:** http://www2.des.state.nh.us/IISProxy/IISProxy.dll?ContentId=4244915

**Project Activity Details**

**Activity No:** 187795  
**Action Date:** 10/22/2012  
**Action Desc:** Technical Report Approved  
**Submittal Date:** 09/05/2012  
**Submittal Desc:** Additional Information Received  
**Comments:** AGREE TO ELIMIATE INDOOR AIR SAMPLING WHILE SVE SYSTEM IS FULLY FUNCTIONING

**Project Activity Documents Details**

**Doc Type:** CORRESPONDENCE-FROM **Doc Submitted Date:** 10/22/2012  
**Doc Name Title:** RESPONSE TO GROUNDWATER/INDOOR AIR SAMPLING 5/23/12 & INDOOR AIR SAMPLING RESULTS 9/5/12 \*\*Note: Many records provided by the department have a truncated [Doc Name Title] field.  
**Document ID URL:** http://www2.des.state.nh.us/IISProxy/IISProxy.dll?ContentId=4418229

**Doc Type:** REPORT TO DES **Doc Submitted Date:** 09/05/2012  
**Doc Name Title:** INDOOR AIR SAMPLING RESULTS 05-SEP-2012 \*\*Note: Many records provided by the department have a truncated [Doc Name Title] field.  
**Document ID URL:** http://www2.des.state.nh.us/IISProxy/IISProxy.dll?ContentId=4409808

**Project Activity Details**

**Activity No:** 197907  
**Action Date:** 09/13/2013  
**Action Desc:** Additional Information Requested  
**Submittal Date:** 06/14/2013  
**Submittal Desc:** Annual Report Received  
**Comments:** SOW REQUIRED FOR TEMPORARY SHUT DOWN TEST OF PICKER BUILDING SVE SYSTEM. APPROVAL GRANTED FOR TERMINATION OF PARKING LOT SVE SYSTEM

**Project Activity Documents Details**

**Doc Type:** CORRESPONDENCE-FROM **Doc Submitted Date:** 09/12/2013  
**Doc Name Title:** RESPONSE TO BIENNIAL SUMMARY REPORT \*\*Note: Many records provided by the department have a truncated [Doc Name Title] field.  
**Document ID URL:** http://www2.des.state.nh.us/IISProxy/IISProxy.dll?ContentId=4466728

**Doc Type:** PERMIT INFORMATION **Doc Submitted Date:** 06/14/2013  
**Doc Name Title:** GWP-198907059-D-005 BIENNIAL SUMMARY REPORT 13-JUN-2013 \*\*Note: Many records provided by the department have a truncated [Doc Name Title] field.  
**Document ID URL:** http://www2.des.state.nh.us/IISProxy/IISProxy.dll?ContentId=4450352

**Project Activity Details**

**Activity No:** 205626  
**Action Date:** 02/11/2014  
**Action Desc:** Additional Information Requested  
**Submittal Date:** 02/11/2014

Map Key	Number of Records	Direction	Distance (mi/ft)	Elev/Diff (ft)	Site	DB
---------	-------------------	-----------	------------------	----------------	------	----

**Submittal Desc:** Additional Information Received  
**Comments:** DES APPROVAL OF SOW AND SCHEDULE FOR SHUTDOWN TEST

**Project Activity Documents Details**

**Doc Type:** CORRESPONDENCE-TO **Doc Submitted Date:** 02/11/2014  
**Doc Name Title:** E-MAIL RESPONSE TO NHDES COMMENTS DATED JANUARY 17 2014 11-FEB-2014 \*\*Note: Many records provided by the department have a truncated [Doc Name Title] field.  
**Document ID URL:** http://www2.des.state.nh.us/IISProxy/IISProxy.dll?ContentId=4484460

**Project Activity Details**

**Activity No:** 226143  
**Action Date:** 04/01/2016  
**Action Desc:** Technical Information Provided  
**Submittal Date:** 08/31/2015  
**Submittal Desc:** Additional Information Received  
**Comments:** DES ISSUES APPROVAL/AUTHORIZATION LETTER TO BANK TO FORMALLY DROP FINANCIAL ASSURANCE AND TERMINATE TRUST.

**Project Activity Documents Details**

**Doc Type:** CORRESPONDENCE-TO **Doc Submitted Date:** 08/31/2015  
**Doc Name Title:** REQUEST FOR RELEASE FROM FINANCIAL ASSURANCE 31-AUG-2015 \*\*Note: Many records provided by the department have a truncated [Doc Name Title] field.  
**Document ID URL:** http://www2.des.state.nh.us/IISProxy/IISProxy.dll?ContentId=4568693

**Doc Type:** CORRESPONDENCE-FROM **Doc Submitted Date:** 03/30/2016  
**Doc Name Title:** AUTHORIZATION TO TERMINATE STANDBY TRUST & PERFORMANCE BOND \*\*Note: Many records provided by the department have a truncated [Doc Name Title] field.  
**Document ID URL:** http://www2.des.state.nh.us/IISProxy/IISProxy.dll?ContentId=4596746

**Project Activity Details**

**Activity No:** 252533  
**Action Date:** 08/27/2018  
**Action Desc:** Technical Report Approved  
**Submittal Date:** 12/19/2017  
**Submittal Desc:** Annual Report Received  
**Comments:** REQUEST LOW LEVEL 1,4 DIOXANE NEXT ROUND AND UPDATE ON PFAS SAMPLING REQUEST.

**Project Activity Documents Details**

**Doc Type:** CORRESPONDENCE-FROM **Doc Submitted Date:** 08/27/2018  
**Doc Name Title:** RESPONSE TO OCTOBER 2017 SAMPLING RESULTS; BIENNIAL SUMMARY REPORT \*\*Note: Many records provided by the department have a truncated [Doc Name Title] field.  
**Document ID URL:** http://www2.des.state.nh.us/IISProxy/IISProxy.dll?ContentId=4734593

**Doc Type:** PERMIT INFORMATION **Doc Submitted Date:** 12/19/2017  
**Doc Name Title:** GWP-198907059-D-006 BIENNIAL SUMMARY REPORT \*\*Note: Many records provided by the department have a truncated [Doc Name Title] field.  
**Document ID URL:** http://www2.des.state.nh.us/IISProxy/IISProxy.dll?ContentId=4688644

**Project Activity Details**

**Activity No:** 261588  
**Action Date:** 09/28/2018  
**Action Desc:** Additional Information Requested  
**Submittal Date:** 09/13/2018  
**Submittal Desc:** Additional Information Received  
**Comments:** E-MAIL RESPONSE REQUESTING ADDITIONAL HISTORIC INFO RE PFAS USE OR SAMPLE FOR PFAS



<b>Map Key</b>	<b>Number of Records</b>	<b>Direction</b>	<b>Distance (mi/ft)</b>	<b>Elev/Diff (ft)</b>	<b>Site</b>	<b>DB</b>
----------------	--------------------------	------------------	-------------------------	-----------------------	-------------	-----------

**Project Activity Documents Details**

**Doc Type:** CORRESPONDENCE-FROM **Doc Submitted Date:** 09/28/2018  
**Doc Name Title:** E-MAIL RESPONSE RE: DECLINE FOR PFAS SAMPLING \*\*Note: Many records provided by the department have a truncated [Doc Name Title] field.  
**Document ID URL:** http://www2.des.state.nh.us/IISProxy/IISProxy.dll?ContentId=4740748

**Doc Type:** CORRESPONDENCE-TO **Doc Submitted Date:** 09/13/2018  
**Doc Name Title:** GEOSYNTEC RESPONSE TO NHDES COMMENTS \*\*Note: Many records provided by the department have a truncated [Doc Name Title] field.  
**Document ID URL:** http://www2.des.state.nh.us/IISProxy/IISProxy.dll?ContentId=4736900

**Project Activity Details**

**Activity No:** 45029  
**Action Date:** 09/01/1998  
**Action Desc:** Additional Information Requested  
**Submittal Date:** 08/28/1998  
**Submittal Desc:** Additional Information Received  
**Comments:**

**Project Activity Details**

**Activity No:** 46449  
**Action Date:** 12/23/1998  
**Action Desc:** Additional Information Requested  
**Submittal Date:** 12/18/1998  
**Submittal Desc:** Additional Information Received  
**Comments:**

**Project Activity Details**

**Activity No:** 60125  
**Action Date:** 02/20/2001  
**Action Desc:** Additional Information Requested  
**Submittal Date:** 02/20/2001  
**Submittal Desc:** Additional Information Received  
**Comments:**

**Project Activity Details**

**Activity No:** 83188  
**Action Date:** 11/07/2003  
**Action Desc:** Technical Report Approved  
**Submittal Date:** 10/30/2003  
**Submittal Desc:** Annual Report Received  
**Comments:**

**Project Activity Details**

**Activity No:** 86322  
**Action Date:** 04/15/2004  
**Action Desc:** Additional Information Requested  
**Submittal Date:** 03/02/2004  
**Submittal Desc:** Additional Information Received  
**Comments:**

**Project Activity Details**

**Activity No:** 100845  
**Action Date:** 09/20/2005

Map Key	Number of Records	Direction	Distance (mi/ft)	Elev/Diff (ft)	Site	DB
---------	-------------------	-----------	------------------	----------------	------	----

**Action Desc:** Technical Report Approved  
**Submittal Date:** 06/17/2005  
**Submittal Desc:** Annual Report Received  
**Comments:**

**Project Activity Documents Details**

**Doc Type:** PERMIT INFORMATION **Doc Submitted Date:** 06/15/2005  
**Doc Name Title:** GWP-198907059-D-004 FORMER CLAROSTAT MANUF. FACILITY BY MACTEC 14-JUN-2005 \*\*Note: Many records provided by the department have a truncated [Doc Name Title] field.  
**Document ID URL:** http://www2.des.state.nh.us/IISProxy/IISProxy.dll?ContentId=3911252

**Doc Type:** CORRESPONDENCE **Doc Submitted Date:** 09/20/2005  
**Doc Name Title:** RESPONSE TO 2005 ANNUAL GW QUALITY SUMMARY REPORT PAREPARED BY MACTEC ENG AND CONSULTING DATED 6/14/05 \*\*Note: Many records provided by the department have a truncated [Doc Name Title] field.  
**Document ID URL:** http://www2.des.state.nh.us/IISProxy/IISProxy.dll?ContentId=3938217

**Project Activity Details**

**Activity No:** 101619  
**Action Date:** 07/25/2005  
**Action Desc:** Technical Report Approved  
**Submittal Date:** 07/08/2005  
**Submittal Desc:** Additional Information Received  
**Comments:**

**Project Activity Details**

**Activity No:** 112996  
**Action Date:** 08/30/2006  
**Action Desc:** Additional Information Requested  
**Submittal Date:** 06/28/2006  
**Submittal Desc:** Annual Report Received  
**Comments:**

**Project Activity Documents Details**

**Doc Type:** CORRESPONDENCE **Doc Submitted Date:** 08/30/2006  
**Doc Name Title:** RESPONSE TO MACTEC LETTER OF JUNE 18 2006 \*\*Note: Many records provided by the department have a truncated [Doc Name Title] field.  
**Document ID URL:** http://www2.des.state.nh.us/IISProxy/IISProxy.dll?ContentId=3990339

**Doc Type:** PERMIT INFORMATION **Doc Submitted Date:** 06/28/2006  
**Doc Name Title:** GWP-198907059-D-004 ANNUAL REPORT WITH OCTOBER 2005 AND MAY 2006 SAMPLING \*\*Note: Many records provided by the department have a truncated [Doc Name Title] field.  
**Document ID URL:** http://www2.des.state.nh.us/IISProxy/IISProxy.dll?ContentId=3980305

**Project Activity Details**

**Activity No:** 139232  
**Action Date:** 08/26/2008  
**Action Desc:** No Action Necessary (Report filed)  
**Submittal Date:** 08/25/2008  
**Submittal Desc:** Cost Recovery Payment Received  
**Comments:**

**Project Activity Details**

**Activity No:** 140002  
**Action Date:** 11/03/2008  
**Action Desc:** Work Scope Approved

<b>Map Key</b>	<b>Number of Records</b>	<b>Direction</b>	<b>Distance (mi/ft)</b>	<b>Elev/Diff (ft)</b>	<b>Site</b>	<b>DB</b>
----------------	--------------------------	------------------	-------------------------	-----------------------	-------------	-----------

**Submittal Date:** 09/18/2008  
**Submittal Desc:** Additional Information Received  
**Comments:**

**Project Activity Documents Details**

**Doc Type:** CORRESPONDENCE-FROM **Doc Submitted Date:** 11/03/2008  
**Doc Name Title:** RESPONSE TO MEMORANDUM ENTITLED VOLUNTARY REMEDIAL ACTIONS PREPARED BY GEOSYNTEC CONSULTANTS AND DATED SEPTEMBER 13 2008 \*\*Note: Many records provided by the department have a truncated [Doc Name Title] field.  
**Document ID URL:** http://www2.des.state.nh.us/IISProxy/IISProxy.dll?ContentId=4147549

**Doc Type:** REPORT TO DES **Doc Submitted Date:** 09/18/2008  
**Doc Name Title:** VOLUNTARY REMEDIAL ACTIONS - SOW FOR 2ND PHASE OF WORK 15-SEP-2008 \*\*Note: Many records provided by the department have a truncated [Doc Name Title] field.  
**Document ID URL:** http://www2.des.state.nh.us/IISProxy/IISProxy.dll?ContentId=4135859

**Project Activity Details**

**Activity No:** 169284  
**Action Date:** 05/10/2011  
**Action Desc:** Technical Report Approved  
**Submittal Date:** 04/22/2011  
**Submittal Desc:** Additional Information Received  
**Comments:**

**Project Activity Documents Details**

**Doc Type:** REPORT TO DES **Doc Submitted Date:** 04/22/2011  
**Doc Name Title:** INDOOR AIR AND SOIL SAMPLING SUMMARY 22-APR-2011 \*\*Note: Many records provided by the department have a truncated [Doc Name Title] field.  
**Document ID URL:** http://www2.des.state.nh.us/IISProxy/IISProxy.dll?ContentId=4293170

**Project Activity Details**

**Activity No:** 169552  
**Action Date:** 05/10/2011  
**Action Desc:** Technical Report Approved  
**Submittal Date:** 05/04/2011  
**Submittal Desc:** Additional Information Received  
**Comments:**

**Project Activity Documents Details**

**Doc Type:** CORRESPONDENCE-TO **Doc Submitted Date:** 05/04/2011  
**Doc Name Title:** NOTIFICATION OF CONTINUED VOLUNTARY REMEDIAL ACTIONS 04-MAY-2011 \*\*Note: Many records provided by the department have a truncated [Doc Name Title] field.  
**Document ID URL:** http://www2.des.state.nh.us/IISProxy/IISProxy.dll?ContentId=4295598

**Doc Type:** CORRESPONDENCE **Doc Submitted Date:** 05/10/2011  
**Doc Name Title:** DOVER EMAIL 5-10-2011 \*\*Note: Many records provided by the department have a truncated [Doc Name Title] field.  
**Document ID URL:** http://www2.des.state.nh.us/IISProxy/IISProxy.dll?ContentId=4303266

**Project Activity Details**

**Activity No:** 177850  
**Action Date:** 01/23/2012  
**Action Desc:** No Action Necessary (Report filed)  
**Submittal Date:** 12/12/2011  
**Submittal Desc:** Permit Related GW Data Submittal  
**Comments:**

Map Key	Number of Records	Direction	Distance (mi/ft)	Elev/Diff (ft)	Site	DB
---------	-------------------	-----------	------------------	----------------	------	----

**Project Activity Documents Details**

**Doc Type:** PERMIT INFORMATION **Doc Submitted Date:** 12/12/2011  
**Doc Name Title:** GWP-198907059-D-005 GROUNDWATER AND INDOOR AIR SAMPLING RESULTS 08-DEC-2011 \*\*Note: Many records provided by the department have a truncated [Doc Name Title] field.  
**Document ID URL:** http://www2.des.state.nh.us/IISProxy/IISProxy.dll?ContentId=4337482

**Project Activity Details**

**Activity No:** 191021  
**Action Date:** 04/11/2013  
**Action Desc:** Technical Report Approved  
**Submittal Date:** 12/10/2012  
**Submittal Desc:** Permit Related GW Data Submittal  
**Comments:** DATA SUBMITTAL PER GMP. INDOOR AIR DATA SHOW COMPLIANCE WITH COMMERCIAL SCREENING LEVELS FOR SITE RELATED COC'S. CONTINUE MONITORING IN ACCORDANCE WITH GMP (APRIL 2013) .

**Project Activity Documents Details**

**Doc Type:** PERMIT INFORMATION **Doc Submitted Date:** 12/10/2012  
**Doc Name Title:** GWP-198907059-D-005 OCTOBER 2012 GROUNDWATER AND INDOOR AIR SAMPLING RESULTS 10-DEC-2012 \*\*Note: Many records provided by the department have a truncated [Doc Name Title] field.  
**Document ID URL:** http://www2.des.state.nh.us/IISProxy/IISProxy.dll?ContentId=4424223

**Project Activity Details**

**Activity No:** 20814  
**Action Date:** 07/16/1993  
**Action Desc:** Comments to Waste Management Division  
**Submittal Date:** 07/13/1993  
**Submittal Desc:** Work Scope Submitted  
**Comments:**

**Project Activity Details**

**Activity No:** 227977  
**Action Date:** 11/09/2015  
**Action Desc:** Non-Technical Report Processing  
**Submittal Date:** 11/06/2015  
**Submittal Desc:** Permit Related GW Data Submittal  
**Comments:**

**Project Activity Documents Details**

**Doc Type:** PERMIT INFORMATION **Doc Submitted Date:** 11/06/2015  
**Doc Name Title:** GWP-198907059-D-005 OCTOBER 2015 GROUNDWATER SAMPLING RESULTS 06-NOV-2015 \*\*Note: Many records provided by the department have a truncated [Doc Name Title] field.  
**Document ID URL:** http://www2.des.state.nh.us/IISProxy/IISProxy.dll?ContentId=4578532

**Project Activity Details**

**Activity No:** 33742  
**Action Date:** 08/26/1996  
**Action Desc:** Additional Information Requested  
**Submittal Date:** 05/31/1996  
**Submittal Desc:** GW Permit Modification Request Received  
**Comments:**

**Project Activity Details**

<b>Map Key</b>	<b>Number of Records</b>	<b>Direction</b>	<b>Distance (mi/ft)</b>	<b>Elev/Diff (ft)</b>	<b>Site</b>	<b>DB</b>
----------------	--------------------------	------------------	-------------------------	-----------------------	-------------	-----------

**Activity No:** 83897  
**Action Date:** 12/05/2003  
**Action Desc:** Technical Report Approved  
**Submittal Date:** 12/01/2003  
**Submittal Desc:** Additional Information Received  
**Comments:**

**Project Activity Details**

**Activity No:** 90110  
**Action Date:** 07/29/2004  
**Action Desc:** Technical Report Approved  
**Submittal Date:** 06/21/2004  
**Submittal Desc:** Annual Report Received  
**Comments:**

**Project Activity Details**

**Activity No:** 90358  
**Action Date:** 08/16/2004  
**Action Desc:** Work Scope Approved  
**Submittal Date:** 07/06/2004  
**Submittal Desc:** Additional Information Received  
**Comments:**

**Project Activity Details**

**Activity No:** 110283  
**Action Date:** 04/10/2006  
**Action Desc:** Additional Information Requested  
**Submittal Date:**  
**Submittal Desc:**  
**Comments:**

**Project Activity Documents Details**

**Doc Type:** CORRESPONDENCE **Doc Submitted Date:** 04/10/2006  
**Doc Name Title:** REQUEST FOR PAST DUE INFORMATION \*\*Note: Many records provided by the department have a truncated [Doc Name Title] field.  
**Document ID URL:** <http://www2.des.state.nh.us/IISProxy/IISProxy.dll?ContentId=3969360>

**Project Activity Details**

**Activity No:** 116538  
**Action Date:** 11/27/2006  
**Action Desc:** Additional Information Requested  
**Submittal Date:** 10/11/2006  
**Submittal Desc:** Additional Information Received  
**Comments:**

**Project Activity Documents Details**

**Doc Type:** REPORT **Doc Submitted Date:** 10/11/2006  
**Doc Name Title:** RESPONSE LETTER TO AUGUST 30 2006 NHDES LETTER 11-OCT-2006 \*\*Note: Many records provided by the department have a truncated [Doc Name Title] field.  
**Document ID URL:** <http://www2.des.state.nh.us/IISProxy/IISProxy.dll?ContentId=3997418>

**Doc Type:** CORRESPONDENCE-FROM **Doc Submitted Date:** 11/27/2006  
**Doc Name Title:** RESPONSE TO RESPONSE LETTER TO AUGUST 30, 2006 NHDES LETTER \*\*Note: Many records provided by the department have a truncated [Doc Name Title] field.  
**Document ID URL:** <http://www2.des.state.nh.us/IISProxy/IISProxy.dll?ContentId=4003536>

Map Key	Number of Records	Direction	Distance (mi/ft)	Elev/Diff (ft)	Site	DB
---------	-------------------	-----------	------------------	----------------	------	----

**Project Activity Details**

**Activity No:** 131752  
**Action Date:** 02/14/2008  
**Action Desc:** Work Scope Approved  
**Submittal Date:** 01/15/2008  
**Submittal Desc:** Additional Information Received  
**Comments:**

**Project Activity Documents Details**

**Doc Type:** CORRESPONDENCE-FROM **Doc Submitted Date:** 02/19/2008  
**Doc Name Title:** RESPONSE TO MEMORANDUM ENTITLED "VOLUNTARY REMEDIAL ACTIONS" PREPARED BY GEOSYNTEC CONSULTANTS AND DATED JANUARY 11 2008 \*\*Note: Many records provided by the department have a truncated [Doc Name Title] field.  
**Document ID URL:** http://www2.des.state.nh.us/IISProxy/IISProxy.dll?ContentId=4062882

**Doc Type:** REPORT TO DES **Doc Submitted Date:** 01/15/2008  
**Doc Name Title:** VOLUNTARY REMEDIAL ACTIONS BY GEOSYNTEC 11-JAN-2008 \*\*Note: Many records provided by the department have a truncated [Doc Name Title] field.  
**Document ID URL:** http://www2.des.state.nh.us/IISProxy/IISProxy.dll?ContentId=4058510

**Project Activity Details**

**Activity No:** 133013  
**Action Date:** 02/21/2008  
**Action Desc:** No Action Necessary (Report filed)  
**Submittal Date:** 02/21/2008  
**Submittal Desc:** Cost Recovery Payment Received  
**Comments:**

**Project Activity Details**

**Activity No:** 171617  
**Action Date:** 11/17/2011  
**Action Desc:** Technical Report Approved  
**Submittal Date:** 06/29/2011  
**Submittal Desc:** Annual Report Received  
**Comments:** NO LETTER SENT

**Project Activity Documents Details**

**Doc Type:** PERMIT INFORMATION **Doc Submitted Date:** 06/29/2011  
**Doc Name Title:** GWP-198907059-D-005 ANNUAL STATUS REPORT 29-JUN-2011 \*\*Note: Many records provided by the department have a truncated [Doc Name Title] field.  
**Document ID URL:** http://www2.des.state.nh.us/IISProxy/IISProxy.dll?ContentId=4304872

**Project Activity Details**

**Activity No:** 203659  
**Action Date:** 01/17/2014  
**Action Desc:** Work Scope Approved  
**Submittal Date:** 12/17/2013  
**Submittal Desc:** Work Scope Submitted  
**Comments:** CONDITIONAL APPROVAL OF WORK SCOPE. SUMMARY REPORT REQUIRED UPON COMPLETION OF THE SHUTDOWN TEST

**Project Activity Documents Details**

**Doc Type:** REPORT TO DES **Doc Submitted Date:** 12/17/2013

<b>Map Key</b>	<b>Number of Records</b>	<b>Direction</b>	<b>Distance (mi/ft)</b>	<b>Elev/Diff (ft)</b>	<b>Site</b>	<b>DB</b>
<b>Doc Name Title:</b>					WORK SCOPE FOR TEMPORARY SHUTDOWN TEST OF THE PICKER BUILDING SVE SYSTEM 17-DEC-2013	
<b>Document ID URL:</b>					**Note: Many records provided by the department have a truncated [Doc Name Title] field. http://www2.des.state.nh.us/IISProxy/IISProxy.dll?ContentId=4479602	
<b>Doc Type:</b>		CORRESPONDENCE-FROM			<b>Doc Submitted Date:</b> 01/17/2014	
<b>Doc Name Title:</b>					RESPONSE TO WORK SCOPE FOR TEMPORARY SHUTDOWN TEST OF PICKER BUILDING SVE SYSTEM	
<b>Document ID URL:</b>					**Note: Many records provided by the department have a truncated [Doc Name Title] field. http://www2.des.state.nh.us/IISProxy/IISProxy.dll?ContentId=4481881	

**Project Activity Details**

**Activity No:** 263748  
**Action Date:** 05/13/2019  
**Action Desc:** Technical Report Approved  
**Submittal Date:** 11/29/2018  
**Submittal Desc:** Permit Related GW Data Submittal  
**Comments:** CONTINUE MONITORING. CONFIRMATORY PFAS SAMPLING REQUIRED

**Project Activity Documents Details**

**Doc Type:** PERMIT INFORMATION **Doc Submitted Date:** 11/29/2018  
**Doc Name Title:** GWP-198907059-D-006 OCTOBER 2018 GROUNDWATER SAMPLING RESULTS WITH PFAS \*\*Note: Many records provided by the department have a truncated [Doc Name Title] field.  
**Document ID URL:** http://www2.des.state.nh.us/IISProxy/IISProxy.dll?ContentId=4748181

**Doc Type:** CORRESPONDENCE-FROM **Doc Submitted Date:** 05/13/2019  
**Doc Name Title:** RESPONSE TO OCTOBER 2018 GROUNDWATER SAMPLING \*\*Note: Many records provided by the department have a truncated [Doc Name Title] field.  
**Document ID URL:** http://www2.des.state.nh.us/IISProxy/IISProxy.dll?ContentId=4774519

**Project Activity Details**

**Activity No:** 71929  
**Action Date:** 08/21/2002  
**Action Desc:** Technical Report Approved  
**Submittal Date:** 07/29/2002  
**Submittal Desc:** Additional Information Received  
**Comments:**

**Project Activity Details**

**Activity No:** 72331  
**Action Date:** 09/27/2002  
**Action Desc:** Monitoring(Freq.,Param.,Loc.) Deficient  
**Submittal Date:**  
**Submittal Desc:**  
**Comments:**

**Project Activity Details**

**Activity No:** 82422  
**Action Date:** 12/23/2003  
**Action Desc:** Additional Information Requested  
**Submittal Date:** 09/29/2003  
**Submittal Desc:** Additional Information Received  
**Comments:**

**Project Activity Details**

**Activity No:** 97875  
**Action Date:** 04/25/2005  
**Action Desc:** Additional Information Requested



<b>Map Key</b>	<b>Number of Records</b>	<b>Direction</b>	<b>Distance (mi/ft)</b>	<b>Elev/Diff (ft)</b>	<b>Site</b>	<b>DB</b>
----------------	--------------------------	------------------	-------------------------	-----------------------	-------------	-----------

**Submittal Date:** 03/15/2005  
**Submittal Desc:** Additional Information Received  
**Comments:**

**Project Activity Documents Details**

**Doc Type:** REPORT **Doc Submitted Date:** 03/15/2005  
**Doc Name Title:** INDOOR AIR SAMPLING FORMER CLAROSTAT MANUFACTURING FACILITY BY MACTEC 15-MAR-2005  
 \*\*Note: Many records provided by the department have a truncated [Doc Name Title] field.  
**Document ID URL:** <http://www2.des.state.nh.us/IISProxy/IISProxy.dll?ContentId=3892306>

**Doc Type:** CORRESPONDENCE **Doc Submitted Date:** 04/25/2005  
**Doc Name Title:** RESPONSE TO INDOOR AIR SAMPLING FORMER CLAROSTAT MANUFACTURING FACILITY BY MACTEC 15-MAR-2005 \*\*Note: Many records provided by the department have a truncated [Doc Name Title] field.  
**Document ID URL:** <http://www2.des.state.nh.us/IISProxy/IISProxy.dll?ContentId=3942896>

**Project Activity Details**

**Activity No:** 111289  
**Action Date:** 05/15/2006  
**Action Desc:** No Action Necessary (Report filed)  
**Submittal Date:** 05/15/2006  
**Submittal Desc:** Additional Information Received  
**Comments:**

**Project Activity Documents Details**

**Doc Type:** REPORT **Doc Submitted Date:** 05/15/2006  
**Doc Name Title:** LETTER OF UNDERSTANDING FROM CHINBURG BUILDERS TO INVENSYS RE INDOOR AIR SYSTEM  
 \*\*Note: Many records provided by the department have a truncated [Doc Name Title] field.  
**Document ID URL:** <http://www2.des.state.nh.us/IISProxy/IISProxy.dll?ContentId=3970387>

**Project Activity Details**

**Activity No:** 125800  
**Action Date:** 04/28/2008  
**Action Desc:** Additional Information Requested  
**Submittal Date:** 07/09/2007  
**Submittal Desc:** Additional Information Received  
**Comments:**

**Project Activity Documents Details**

**Doc Type:** REPORT TO DES **Doc Submitted Date:** 07/09/2007  
**Doc Name Title:** INDOOR AIR SAMPLING WITH DATA SHEETS 09-APR-2007 \*\*Note: Many records provided by the department have a truncated [Doc Name Title] field.  
**Document ID URL:** <http://www2.des.state.nh.us/IISProxy/IISProxy.dll?ContentId=4035405>

**Doc Type:** CORRESPONDENCE-FROM **Doc Submitted Date:** 04/28/2008  
**Doc Name Title:** RESPONSE TO INDOOR AIR INVESTIGATION REPORT PREPARED BY URS CORPORATION AND DATED APRIL 9 2007 \*\*Note: Many records provided by the department have a truncated [Doc Name Title] field.  
**Document ID URL:** <http://www2.des.state.nh.us/IISProxy/IISProxy.dll?ContentId=4077960>

**Project Activity Details**

**Activity No:** 147793  
**Action Date:** 05/27/2009  
**Action Desc:** No Action Necessary (Report filed)  
**Submittal Date:** 04/23/2009  
**Submittal Desc:** Cost Recovery Payment Received  
**Comments:**

Map Key	Number of Records	Direction	Distance (mi/ft)	Elev/Diff (ft)	Site	DB
---------	-------------------	-----------	------------------	----------------	------	----

**Project Activity Details**

**Activity No:** 164778  
**Action Date:** 01/07/2011  
**Action Desc:** Additional Information Requested  
**Submittal Date:** 12/21/2010  
**Submittal Desc:** Permit Related GW Data Submittal  
**Comments:** SAMPLE FIRST FLOOR OF PICKER BLG CONCURRENT WITH BASEMENT SAMPLING

**Project Activity Documents Details**

**Doc Type:** CORRESPONDENCE-FROM **Doc Submitted Date:** 01/07/2011  
**Doc Name Title:** RESPONSE TO OCTOBER 2010 GROUNDWATER AND AIR DATA PREPARED BY GEOSYNTEC CONSULTANTS DATED DECEMBER 9 2010 \*\*Note: Many records provided by the department have a truncated [Doc Name Title] field.  
**Document ID URL:** http://www2.des.state.nh.us/IISProxy/IISProxy.dll?ContentId=4272068

**Doc Type:** PERMIT INFORMATION **Doc Submitted Date:** 12/21/2010  
**Doc Name Title:** GWP-198907059-D-004 OCTOBER 2010 GROUNDWATER AND AIR DATA 09-DEC-2010 \*\*Note: Many records provided by the department have a truncated [Doc Name Title] field.  
**Document ID URL:** http://www2.des.state.nh.us/IISProxy/IISProxy.dll?ContentId=4268982

**Project Activity Details**

**Activity No:** 168986  
**Action Date:** 04/18/2011  
**Action Desc:** No Action Necessary (Report filed)  
**Submittal Date:** 04/14/2011  
**Submittal Desc:** Cost Recovery Payment Received  
**Comments:** NO FURTHER ACTION NECESSARY FOR THE PERIOD THROUGH 9/30/10

**Project Activity Details**

**Activity No:** 198866  
**Action Date:** 07/16/2013  
**Action Desc:** Technical Information Provided  
**Submittal Date:** 06/13/2013  
**Submittal Desc:** Additional Information Received  
**Comments:** DES APPROVAL TO TERMINATE STANDBY TRUST AGREEMENT AND PERFORMANCE BOND. CONTINUE MONITORING IN ACCORDANCE WITH GMP

**Project Activity Documents Details**

**Doc Type:** CORRESPONDENCE-TO **Doc Submitted Date:** 07/16/2013  
**Doc Name Title:** RESPONSE TO GEOSYNTEC REGARDING STANDBY TRUST AGREEMENT - NO LONGER NEED TO KEEP ACTIVE \*\*Note: Many records provided by the department have a truncated [Doc Name Title] field.  
**Document ID URL:** http://www2.des.state.nh.us/IISProxy/IISProxy.dll?ContentId=4539132

**Project Activity Details**

**Activity No:** 218043  
**Action Date:** 06/18/2015  
**Action Desc:** Technical Report Approved  
**Submittal Date:** 05/05/2015  
**Submittal Desc:** Additional Information Received  
**Comments:** REVIEWED W/ BIENNIAL SUMMARY REPORT (RSN #223577 ABOVE) W/ COMMENT LETTER SENT; DES APPROVES DECOMMISSIONING OF PICKER BUILDING SVE SYSTEM.

**Project Activity Documents Details**

**Doc Type:** CORRESPONDENCE-TO **Doc Submitted Date:** 05/05/2015

<b>Map Key</b>	<b>Number of Records</b>	<b>Direction</b>	<b>Distance (mi/ft)</b>	<b>Elev/Diff (ft)</b>	<b>Site</b>	<b>DB</b>
----------------	--------------------------	------------------	-------------------------	-----------------------	-------------	-----------

**Doc Name Title:** MEMORANDUM UPDATE SUMMARY REPORT - TEMP SHUTDOWN TEST OF THE PICKER BUILDING SVE  
**Document ID URL:** 05-MAY-2015 \*\*Note: Many records provided by the department have a truncated [Doc Name Title] field.  
<http://www2.des.state.nh.us/IISProxy/IISProxy.dll?ContentId=4545899>

**Project Activity Details**

**Activity No:** 244266  
**Action Date:** 04/14/2017  
**Action Desc:** Monitoring(Freq.,Param.,Loc.) Deficient  
**Submittal Date:**  
**Submittal Desc:**  
**Comments:** OCTOBER 2016 SAMPLING

**Project Activity Documents Details**

**Doc Type:** CORRESPONDENCE-FROM **Doc Submitted Date:** 04/21/2017  
**Doc Name Title:** NOTICE OF NON-COMPLIANCE \*\*Note: Many records provided by the department have a truncated [Doc Name Title] field.  
**Document ID URL:** <http://www2.des.state.nh.us/IISProxy/IISProxy.dll?ContentId=4651911>

**Project Activity Details**

**Activity No:** 44797  
**Action Date:** 06/09/1999  
**Action Desc:** Groundwater Permit Issued  
**Submittal Date:** 08/10/1998  
**Submittal Desc:** Groundwater Permit Application Received  
**Comments:**

**Project Activity Documents Details**

**Doc Type:** PERMIT INFORMATION **Doc Submitted Date:** 06/09/1999  
**Doc Name Title:** GWP-198907059-D-003 GROUNDWATER MANAGEMENT PERMIT \*\*Note: Many records provided by the department have a truncated [Doc Name Title] field.  
**Document ID URL:** <http://www2.des.state.nh.us/IISProxy/IISProxy.dll?ContentId=4149700>

**Project Activity Details**

**Activity No:** 48184  
**Action Date:** 04/20/1999  
**Action Desc:** Facility (UST, AST, etc) In Compliance  
**Submittal Date:** 04/06/1999  
**Submittal Desc:** Additional Information Received  
**Comments:**

**Permits Details**

<b>Permit Seq No:</b> 879	<b>Permit No:</b> GWP-890759-D-002
<b>Permit Type:</b> EXPIRED	<b>Application Date:</b> 08/10/1993
<b>Permittee Name:</b> CLAROSTAT MANUFACTURING CO.	<b>Issue Date:</b> 08/31/1993
<b>Permittee Addr 1:</b> ONE WASHINGTON STREET	<b>Expiration Date:</b> 08/30/1998
<b>Permittee Addr 2:</b>	<b>Revision Date 1:</b> 10/16/1996
<b>Permittee Town:</b> STRATHAM	<b>Revision Date 2:</b>
<b>Permittee State:</b> NH	<b>Revision Date 3:</b>
<b>Permittee Zip:</b> 03820	<b>Revision Date 4:</b>

**Permit Submittals Details**

**Due Date:** 06/15/1997  
**Received Date:** 06/16/1997  
**Sampling Date:**

<b>Map Key</b>	<b>Number of Records</b>	<b>Direction</b>	<b>Distance (mi/ft)</b>	<b>Elev/Diff (ft)</b>	<b>Site</b>	<b>DB</b>
<b>Sample Description:</b>						
<b>Sample Comments:</b>			PCE=31,250 B-15;=18,250 ESE-22;=17,500 ESE-23			
<b>Due Date:</b>						
<b>Received Date:</b>						
<b>Sampling Date:</b>						
<b>Sample Description:</b>					Sampling Schedule Revised to 2xYear.	
<b>Sample Comments:</b>						
<b>Due Date:</b>						
<b>Received Date:</b>						
<b>Sampling Date:</b>						
<b>Sample Description:</b>					VOC EPA Method 8010	
<b>Sample Comments:</b>						
<b>Due Date:</b>						
<b>Received Date:</b>					06/15/1998	
<b>Sampling Date:</b>					07/20/1998	
<b>Sample Description:</b>						
<b>Sample Comments:</b>					RISE IN TCE & PCE ALL WELLS THIS RND.	
<b>Due Date:</b>						
<b>Received Date:</b>					12/15/1996	
<b>Sampling Date:</b>					12/09/1996	
<b>Sample Description:</b>						
<b>Sample Comments:</b>					sharp rise PCE & TCE B-15	
<b>Due Date:</b>						
<b>Received Date:</b>					06/30/1997	
<b>Sampling Date:</b>					06/30/1997	
<b>Sample Description:</b>						
<b>Sample Comments:</b>					Annual Report received	
<b>Due Date:</b>						
<b>Received Date:</b>					06/30/1999	
<b>Sampling Date:</b>					06/30/1999	
<b>Sample Description:</b>						
<b>Sample Comments:</b>					ANALYSES FOR APRIL 29, 1999	
<b>Due Date:</b>						
<b>Received Date:</b>					11/25/1998	
<b>Sampling Date:</b>					11/25/1998	
<b>Sample Description:</b>						
<b>Sample Comments:</b>					SAMPLED 10/7/98 PER EXPIRED PERMIT	
<b>Due Date:</b>						
<b>Received Date:</b>						
<b>Sampling Date:</b>						
<b>Sample Description:</b>						
<b>Sample Comments:</b>					Wells B5, B6, B15, ESE-22, ESE-23	
<b>Due Date:</b>						
<b>Received Date:</b>					12/15/1997	
<b>Sampling Date:</b>					12/15/1997	
<b>Sample Description:</b>						
<b>Sample Comments:</b>					TCE=180 ESE23;=1000 B15;=74 ESE22	

**Permits Details**

<b>Permit Seq No:</b>	1174	<b>Permit No:</b>	GWP-198907059-D-003
<b>Permit Type:</b>	EXPIRED	<b>Application Date:</b>	08/04/1998
<b>Permittee Name:</b>	INVENSYS, INC., JAY EHLE	<b>Issue Date:</b>	06/09/1999
<b>Permittee Addr 1:</b>	33 COMMERCIAL ST., 05-2A	<b>Expiration Date:</b>	06/08/2004
<b>Permittee Addr 2:</b>		<b>Revision Date 1:</b>	02/20/2003
<b>Permittee Town:</b>	FOXBORO	<b>Revision Date 2:</b>	
<b>Permittee State:</b>	MA	<b>Revision Date 3:</b>	
<b>Permittee Zip:</b>	02035	<b>Revision Date 4:</b>	

<b>Map Key</b>	<b>Number of Records</b>	<b>Direction</b>	<b>Distance (mi/ft)</b>	<b>Elev/Diff (ft)</b>	<b>Site</b>	<b>DB</b>
----------------	--------------------------	------------------	-------------------------	-----------------------	-------------	-----------

**Permit Submittals Details**

**Due Date:** 06/15/2002  
**Received Date:** 07/29/2002  
**Sampling Date:**  
**Sample Description:** PER PERMIT AND ADDITIONAL SAMPLING - 1/02, 5/02  
**Sample Comments:**

**Due Date:** 12/15/2001  
**Received Date:** 11/15/2001  
**Sampling Date:**  
**Sample Description:** PER PERMIT, SAMPLE 10/18/01  
**Sample Comments:**

**Due Date:** 12/15/2002  
**Received Date:** 03/25/2003  
**Sampling Date:**  
**Sample Description:** OCTOBER 2002 MONI. RESULTS RECEIVED W/ HRC INJ. STATUS RPT.  
**Sample Comments:**

**Due Date:** 12/15/2000  
**Received Date:** 05/18/2001  
**Sampling Date:**  
**Sample Description:** RSLTS FOR 11/8/00 IN TABLES  
**Sample Comments:**

**Due Date:** 06/15/2000  
**Received Date:** 07/14/2000  
**Sampling Date:**  
**Sample Description:** RESULTS FOR APRIL 2000 SAMPLING  
**Sample Comments:**

**Due Date:** 09/09/1999  
**Received Date:** 01/31/2003  
**Sampling Date:**  
**Sample Description:** RECORDED NOTICE OF PERMIT;BK2659PG0371-0373  
**Sample Comments:**

**Due Date:** 06/15/2001  
**Received Date:** 05/18/2001  
**Sampling Date:**  
**Sample Description:** RSLTS PER PERMIT 4/18/01  
**Sample Comments:**

**Due Date:** 06/15/2004  
**Received Date:** 06/25/2004  
**Sampling Date:**  
**Sample Description:** RESULTS RECEIVED FOR APRIL 2004  
**Sample Comments:**

**Due Date:** 12/15/1999  
**Received Date:** 12/01/1999  
**Sampling Date:**  
**Sample Description:** PCE NO MAJOR DECREASES;SAMP 10/11/99  
**Sample Comments:**

**Due Date:** 06/15/2003  
**Received Date:** 10/30/2003  
**Sampling Date:**  
**Sample Description:** RESULTS RECEIVED FOR 4/24/03  
**Sample Comments:**

**Due Date:** 12/15/2003  
**Received Date:** 12/01/2003  
**Sampling Date:**  
**Sample Description:** RESULTS RECEIVED FOR 10/30/03  
**Sample Comments:**

<b>Map Key</b>	<b>Number of Records</b>	<b>Direction</b>	<b>Distance (mi/ft)</b>	<b>Elev/Diff (ft)</b>	<b>Site</b>	<b>DB</b>
----------------	--------------------------	------------------	-------------------------	-----------------------	-------------	-----------

**Permits Details**

<b>Permit Seq No:</b>	2234	<b>Permit No:</b>	GWP-198907059-D-004
<b>Permit Type:</b>	EXPIRED	<b>Application Date:</b>	03/09/2004
<b>Permittee Name:</b>	INVENSYS, INC.	<b>Issue Date:</b>	06/08/2004
<b>Permittee Addr 1:</b>	33 COMMERCIAL STREET, B52-1M	<b>Expiration Date:</b>	06/07/2009
<b>Permittee Addr 2:</b>		<b>Revision Date 1:</b>	
<b>Permittee Town:</b>	FOXBORO	<b>Revision Date 2:</b>	
<b>Permittee State:</b>	MA	<b>Revision Date 3:</b>	
<b>Permittee Zip:</b>	02035-209	<b>Revision Date 4:</b>	

**Permit Submittals Details**

**Due Date:** 06/30/2005  
**Received Date:** 06/17/2005  
**Sampling Date:**  
**Sample Description:** ANNUAL REPORT RECEIVED  
**Sample Comments:**

**Due Date:** 06/15/2004  
**Received Date:** 06/25/2004  
**Sampling Date:**  
**Sample Description:** 2004 ANNUAL REPORT  
**Sample Comments:**

**Due Date:** 12/15/2004  
**Received Date:** 06/17/2005  
**Sampling Date:**  
**Sample Description:** RESULTS FOR 10/21/04 CONTAINED IN TABLE OF ANNUAL REPORT  
**Sample Comments:**

**Due Date:** 06/15/2010  
**Received Date:** 01/15/2008  
**Sampling Date:**  
**Sample Description:** SEE VOL REM PHASE I & II  
**Sample Comments:**

**Due Date:** 12/15/2008  
**Received Date:** 01/15/2008  
**Sampling Date:**  
**Sample Description:** SEE VOL REM PHASE I & II  
**Sample Comments:**

**Due Date:** 12/15/2007  
**Received Date:** 01/15/2008  
**Sampling Date:**  
**Sample Description:** SEE VOL REM PHASE I & II  
**Sample Comments:**

**Due Date:** 12/15/2009  
**Received Date:** 01/15/2008  
**Sampling Date:**  
**Sample Description:** SEE VOL REM PHASE I & II  
**Sample Comments:**

**Due Date:** 06/15/2007  
**Received Date:** 07/23/2007  
**Sampling Date:**  
**Sample Description:** 2007 ANNUAL REPORT W/RESULTS FOR 4/6/07  
**Sample Comments:**

**Due Date:** 09/19/2010  
**Received Date:** 09/17/2010  
**Sampling Date:**  
**Sample Description:** PERMIT RENEWAL  
**Sample Comments:**

<b>Map Key</b>	<b>Number of Records</b>	<b>Direction</b>	<b>Distance (mi/ft)</b>	<b>Elev/Diff (ft)</b>	<b>Site</b>	<b>DB</b>
<b>Due Date:</b>			12/15/2010			
<b>Received Date:</b>			12/21/2010			
<b>Sampling Date:</b>						
<b>Sample Description:</b>			RESULTS RECEIVED FOR 10/29/10			
<b>Sample Comments:</b>						
<b>Due Date:</b>			06/15/2008			
<b>Received Date:</b>			01/15/2008			
<b>Sampling Date:</b>						
<b>Sample Description:</b>			SEE VOL REM PHASE I & II			
<b>Sample Comments:</b>						
<b>Due Date:</b>			06/15/2005			
<b>Received Date:</b>			06/17/2005			
<b>Sampling Date:</b>						
<b>Sample Description:</b>			RESULTS RECEIVED FOR 4/13/05			
<b>Sample Comments:</b>						
<b>Due Date:</b>			06/15/2009			
<b>Received Date:</b>			01/15/2008			
<b>Sampling Date:</b>						
<b>Sample Description:</b>			SEE VOL REM PHASE I & II			
<b>Sample Comments:</b>						
<b>Due Date:</b>			12/15/2005			
<b>Received Date:</b>			04/26/2006			
<b>Sampling Date:</b>						
<b>Sample Description:</b>			GROUNDWATER DATA SUBMITTAL FOR 10/4/05			
<b>Sample Comments:</b>						
<b>Due Date:</b>			12/15/2006			
<b>Received Date:</b>			12/20/2006			
<b>Sampling Date:</b>						
<b>Sample Description:</b>			RESULTS RECEIVED FOR 10/2/06			
<b>Sample Comments:</b>						
<b>Due Date:</b>			06/15/2006			
<b>Received Date:</b>			06/28/2006			
<b>Sampling Date:</b>						
<b>Sample Description:</b>			2006 ANNUAL REPORT WITH RESULTS FOR 5/5/06			
<b>Sample Comments:</b>						

**Permits Details**

<b>Permit Seq No:</b>	539	<b>Permit No:</b>	GWP-890759-D-001
<b>Permit Type:</b>	EXPIRED	<b>Application Date:</b>	08/10/1993
<b>Permittee Name:</b>	CLAROSTAT MFG. CO., INC.	<b>Issue Date:</b>	08/31/1993
<b>Permittee Addr 1:</b>	12055 ROJAS STREET	<b>Expiration Date:</b>	10/16/1996
<b>Permittee Addr 2:</b>		<b>Revision Date 1:</b>	
<b>Permittee Town:</b>	EL PASO	<b>Revision Date 2:</b>	
<b>Permittee State:</b>		<b>Revision Date 3:</b>	
<b>Permittee Zip:</b>	79936	<b>Revision Date 4:</b>	

**Permit Submittals Details**

<b>Due Date:</b>	08/31/1996
<b>Received Date:</b>	08/29/1996
<b>Sampling Date:</b>	
<b>Sample Description:</b>	Still very high levels PCE ESE-23,B-15,
<b>Sample Comments:</b>	ESE-22
<b>Due Date:</b>	08/31/1995
<b>Received Date:</b>	10/26/1995
<b>Sampling Date:</b>	
<b>Sample Description:</b>	PCE=19130 ESE-22;31100 B-15;22200 ESE-23
<b>Sample Comments:</b>	PCE=7B-5



<b>Map Key</b>	<b>Number of Records</b>	<b>Direction</b>	<b>Distance (mi/ft)</b>	<b>Elev/Diff (ft)</b>	<b>Site</b>	<b>DB</b>
<b>Due Date:</b>			12/31/1995			
<b>Received Date:</b>			12/19/1995			
<b>Sampling Date:</b>						
<b>Sample Description:</b>			PCE= 17,100ppb E23;26,400 B15;23,800 E22			
<b>Sample Comments:</b>			PCE=5ppb B-5; No free product any well			
<b>Due Date:</b>			12/31/1993			
<b>Received Date:</b>			12/22/1993			
<b>Sampling Date:</b>						
<b>Sample Description:</b>			sampled 11/16/93 as per permit			
<b>Sample Comments:</b>			only PCE exceeds AGQS			
<b>Due Date:</b>			05/31/1994			
<b>Received Date:</b>			06/03/1994			
<b>Sampling Date:</b>						
<b>Sample Description:</b>			sampled as per permit;VOCs B15,ESE22&23			
<b>Sample Comments:</b>						
<b>Due Date:</b>			12/31/1994			
<b>Received Date:</b>			12/27/1994			
<b>Sampling Date:</b>						
<b>Sample Description:</b>			Extreme AGQS violations B-15,ESE-22 & 23			
<b>Sample Comments:</b>						
<b>Due Date:</b>			05/31/1996			
<b>Received Date:</b>			05/31/1996			
<b>Sampling Date:</b>						
<b>Sample Description:</b>			no major variations;B-6 paved over			
<b>Sample Comments:</b>						
<b>Due Date:</b>						
<b>Received Date:</b>						
<b>Sampling Date:</b>						
<b>Sample Description:</b>			B-5, B-6, B-15, ESE-22, ESE-23: 8010/601			
<b>Sample Comments:</b>						
<b>Due Date:</b>			08/31/1994			
<b>Received Date:</b>			09/12/1994			
<b>Sampling Date:</b>						
<b>Sample Description:</b>			Tetrachloroethene>AGQS!! B-15,ESE-22&23			
<b>Sample Comments:</b>						
<b>Due Date:</b>						
<b>Received Date:</b>						
<b>Sampling Date:</b>						
<b>Sample Description:</b>			& product check @ top & bottom of wells			
<b>Sample Comments:</b>						
<b>Due Date:</b>			05/31/1995			
<b>Received Date:</b>			06/07/1995			
<b>Sampling Date:</b>						
<b>Sample Description:</b>			VOCs > AGQS B-5, ESE-22, & ESE-23			
<b>Sample Comments:</b>						

**Permits Details**

<b>Permit Seq No:</b>	88658	<b>Permit No:</b>	GWP-198907059-D-006
<b>Permit Type:</b>	MANAGEMENT	<b>Application Date:</b>	07/10/2015
<b>Permittee Name:</b>	INVENSYS LLC	<b>Issue Date:</b>	04/04/2016
<b>Permittee Addr 1:</b>	70 MECHANIC STREET	<b>Expiration Date:</b>	04/03/2021
<b>Permittee Addr 2:</b>		<b>Revision Date 1:</b>	
<b>Permittee Town:</b>	FOXBORO	<b>Revision Date 2:</b>	
<b>Permittee State:</b>	MA	<b>Revision Date 3:</b>	
<b>Permittee Zip:</b>	02035	<b>Revision Date 4:</b>	

**Permit Submittals Details**

<b>Map Key</b>	<b>Number of Records</b>	<b>Direction</b>	<b>Distance (mi/ft)</b>	<b>Elev/Diff (ft)</b>	<b>Site</b>	<b>DB</b>
<b>Due Date:</b>			12/15/2016			
<b>Received Date:</b>			04/21/2017			
<b>Sampling Date:</b>						
<b>Sample Description:</b>			Results Received for 10/12/16			
<b>Sample Comments:</b>						
<b>Due Date:</b>			12/15/2018			
<b>Received Date:</b>			11/29/2018			
<b>Sampling Date:</b>						
<b>Sample Description:</b>			OCTOBER MONITORING RESULTS DUE			
<b>Sample Comments:</b>						
<b>Due Date:</b>			12/15/2017			
<b>Received Date:</b>			12/19/2017			
<b>Sampling Date:</b>						
<b>Sample Description:</b>			OCTOBER MONITORING RESULTS DUE (W/ SUMM RPT BY 31ST)			
<b>Sample Comments:</b>						
<b>Due Date:</b>			04/03/2021			
<b>Received Date:</b>						
<b>Sampling Date:</b>						
<b>Sample Description:</b>			GMP RENEWAL DUE (IF REQ'D) NO LATER THAN THIS DATE			
<b>Sample Comments:</b>						
<b>Due Date:</b>			12/15/2020			
<b>Received Date:</b>						
<b>Sampling Date:</b>						
<b>Sample Description:</b>			OCTOBER MONITORING RESULTS DUE			
<b>Sample Comments:</b>						
<b>Due Date:</b>			12/15/2019			
<b>Received Date:</b>			12/30/2019			
<b>Sampling Date:</b>						
<b>Sample Description:</b>			OCTOBER MONITORING RESULTS DUE (W/ SUMM RPT BY 31ST)			
<b>Sample Comments:</b>						

**Permits Details**

<b>Permit Seq No:</b>	42762	<b>Permit No:</b>	GWP-198907059-D-005
<b>Permit Type:</b>	EXPIRED	<b>Application Date:</b>	09/17/2010
<b>Permittee Name:</b>	INVENSYS, INC	<b>Issue Date:</b>	10/22/2010
<b>Permittee Addr 1:</b>	33 COMMERCIAL STREET, B51-2Z	<b>Expiration Date:</b>	10/21/2015
<b>Permittee Addr 2:</b>		<b>Revision Date 1:</b>	
<b>Permittee Town:</b>	FOXBORO	<b>Revision Date 2:</b>	
<b>Permittee State:</b>	MA	<b>Revision Date 3:</b>	
<b>Permittee Zip:</b>	02035	<b>Revision Date 4:</b>	

**Permit Submittals Details**

<b>Due Date:</b>	06/15/2012
<b>Received Date:</b>	05/25/2012
<b>Sampling Date:</b>	
<b>Sample Description:</b>	RESULTS RECEIVED FOR 4/19/20
<b>Sample Comments:</b>	
<b>Due Date:</b>	06/30/2013
<b>Received Date:</b>	06/14/2013
<b>Sampling Date:</b>	
<b>Sample Description:</b>	BIENNIAL SUMMARY REPORT
<b>Sample Comments:</b>	
<b>Due Date:</b>	06/15/2015
<b>Received Date:</b>	05/05/2015
<b>Sampling Date:</b>	
<b>Sample Description:</b>	RESULTS RECEIVED FOR 4/2/15
<b>Sample Comments:</b>	

<b>Map Key</b>	<b>Number of Records</b>	<b>Direction</b>	<b>Distance (mi/ft)</b>	<b>Elev/Diff (ft)</b>	<b>Site</b>	<b>DB</b>
<b>Due Date:</b>			12/15/2013			
<b>Received Date:</b>			11/26/2013			
<b>Sampling Date:</b>						
<b>Sample Description:</b>			RESULTS RECEIVED FOR 10/14/2013			
<b>Sample Comments:</b>						
<b>Due Date:</b>			06/15/2014			
<b>Received Date:</b>			05/09/2014			
<b>Sampling Date:</b>						
<b>Sample Description:</b>			RESULTS RECEIVED FOR 4/3/14			
<b>Sample Comments:</b>						
<b>Due Date:</b>			12/15/2011			
<b>Received Date:</b>			12/12/2011			
<b>Sampling Date:</b>						
<b>Sample Description:</b>			RESULTS RECEIVED FOR 10/27/11			
<b>Sample Comments:</b>						
<b>Due Date:</b>			07/21/2015			
<b>Received Date:</b>			07/23/2015			
<b>Sampling Date:</b>						
<b>Sample Description:</b>			PERMIT RENEWAL			
<b>Sample Comments:</b>						
<b>Due Date:</b>			12/15/2014			
<b>Received Date:</b>			11/04/2014			
<b>Sampling Date:</b>						
<b>Sample Description:</b>			RESULTS RECEIVED FOR 10/2/14			
<b>Sample Comments:</b>						
<b>Due Date:</b>			12/15/2015			
<b>Received Date:</b>			11/06/2015			
<b>Sampling Date:</b>						
<b>Sample Description:</b>			results received for 10/2/15			
<b>Sample Comments:</b>						
<b>Due Date:</b>			06/30/2015			
<b>Received Date:</b>			06/10/2015			
<b>Sampling Date:</b>						
<b>Sample Description:</b>			BIENNIAL SUMMARY REPORT			
<b>Sample Comments:</b>						
<b>Due Date:</b>			06/15/2011			
<b>Received Date:</b>			06/29/2011			
<b>Sampling Date:</b>						
<b>Sample Description:</b>			SUMMARY REPORT			
<b>Sample Comments:</b>						
<b>Due Date:</b>			12/15/2012			
<b>Received Date:</b>			12/10/2012			
<b>Sampling Date:</b>						
<b>Sample Description:</b>			RESULTS RECEIVED FOR 10/23/12			
<b>Sample Comments:</b>						
<b>Due Date:</b>			06/15/2013			
<b>Received Date:</b>			06/03/2013			
<b>Sampling Date:</b>						
<b>Sample Description:</b>			RESULTS RECEIVED FOR 4/22/13			
<b>Sample Comments:</b>						

**Owners**

<b>Owner Company:</b>	INVENSYS	<b>Owner Address 2:</b>	
<b>Owner Title:</b>		<b>Owner Town:</b>	FOXBORO
<b>Owner First Name:</b>	DUANE	<b>Owner State:</b>	MA
<b>Owner Last Name:</b>	WANTY	<b>Owner Zip:</b>	02035
<b>Owner Address 1:</b>	70 MECHANIC STREET C 41-32	<b>Owner Phone:</b>	

Map Key	Number of Records	Direction	Distance (mi/ft)	Elev/Diff (ft)	Site	DB
---------	-------------------	-----------	------------------	----------------	------	----

**OneStop Data Mapper - Remediation Sites**

<b>Master ID:</b>	1311	<b>GIS Type:</b>	PROJECT
<b>Project No:</b>	859	<b>Workload:</b>	Low priority.
<b>Project Type:</b>	HAZWASTE	<b>Latitude:</b>	43.194622
<b>Site Name:</b>	ONE WASHINGTON CENTER INC	<b>Longitude:</b>	-70.871505
<b>Address:</b>	1 WASHINGTON ST.	<b>Collect Method:</b>	
<b>Town:</b>	DOVER	<b>Staff:</b>	UNASSIGNED
<b>Geometry:</b>			
<b>Risk:</b>	High concentration, alternate water available.		
<b>Onestop Link:</b>	<a href="http://www4.des.state.nh.us/DEOneStop/PRSDetail.aspx?ID=0000859&amp;Type=PRS">http://www4.des.state.nh.us/DEOneStop/PRSDetail.aspx?ID=0000859&amp;Type=PRS</a>		

<a href="#">62</a>	1 of 1	<b>SW</b>	<b>0.77 / 4,054.83</b>	<b>61.84 / -22</b>	<b>COCHECO PARK 40 CHESTNUT STREET DOVER NH</b>	<b>SHWS</b>
--------------------	--------	-----------	----------------------------	------------------------	---------------------------------------------------------	-------------

**Site No:** 200701053  
**Site Name:** COCHECO PARK

**Projects Details**

<b>Project No:</b>	16134	<b>Resp Party Company:</b>	COCHECO PARK PRESERVATION ASSOCIATES
<b>Facility ID:</b>		<b>Resp Party Title:</b>	
<b>Discovery Date:</b>	01/18/2007	<b>RP First Name:</b>	
<b>Eligible:</b>		<b>RP Last Name:</b>	
<b>Elig Determine on:</b>		<b>Resp Party Addr 1:</b>	C/O POAH
<b>MTBE:</b>	No	<b>Resp Party Addr 2:</b>	40 COURT STREET, SUITE 700
<b>Brownfield:</b>	Yes	<b>Resp Party Town:</b>	BOSTON
<b>Assigned to:</b>	UNASSIGNED	<b>Resp Party State:</b>	MA
<b>Wellhead Prot Area:</b>	Unknown	<b>Resp Party Zip:</b>	02108
<b>Project Manager:</b>		<b>Resp Party Phone:</b>	617-449-1000
<b>Project Name:</b>			
<b>Project Type:</b>	Hazardous Waste Project		
<b>Risk Level:</b>	<< Not Defined Yet >>		
<b>OPUF Type:</b>			

**Project Documents Details**

**Document ID:** 4137998  
**Document Type:** PERMIT INFORMATION  
**Document Name Title:** GWP-200701053-D-001 AUGUST 2008 GROUNDWATER MONITORING 19-SEP-2008  
**Doc Submitted Date:** 09/24/2008  
**Document ID URL:** <http://www2.des.state.nh.us/IISProxy/IISProxy.dll?ContentId=4137998>

**Project Activity Details**

**Activity No:** 120309  
**Action Date:** 01/24/2007  
**Action Desc:** No Action Necessary (Report filed)  
**Submittal Date:** 01/18/2007  
**Submittal Desc:** Additional Information Received  
**Comments:**

**Project Activity Documents Details**

**Doc Type:** REPORT  
**Doc Submitted Date:** 01/18/2007  
**Doc Name Title:** PHASE I ENVIRONMENTAL SITE ASSESSMENT 16-JAN-2007 \*\*Note: Many records provided by the department have a truncated [Doc Name Title] field.  
**Document ID URL:** <http://www2.des.state.nh.us/IISProxy/IISProxy.dll?ContentId=4012732>

Map Key	Number of Records	Direction	Distance (mi/ft)	Elev/Diff (ft)	Site	DB
---------	-------------------	-----------	------------------	----------------	------	----

**Project Activity Details**

**Activity No:** 120385  
**Action Date:** 04/10/2007  
**Action Desc:** Additional Information Requested  
**Submittal Date:** 01/24/2007  
**Submittal Desc:** Additional Information Received  
**Comments:**

**Project Activity Documents Details**

**Doc Type:** REPORT **Doc Submitted Date:** 01/24/2007  
**Doc Name Title:** REVISED LIMITED SUBSURFACE INVESTIGATION 09-JAN-2007 \*\*Note: Many records provided by the department have a truncated [Doc Name Title] field.  
**Document ID URL:** <http://www2.des.state.nh.us/IISProxy/IISProxy.dll?ContentId=4013482>

**Doc Type:** CORRESPONDENCE-FROM **Doc Submitted Date:** 04/10/2007  
**Doc Name Title:** RESPONSE TO REVISED ENVIRONMENTAL SITE ASSESSMENT DATED NOVEMBER 13 2006 AND REVISED LIMITED SUBSURFACE INVESTIGATION DATED JANUARY 9 2007 \*\*Note: Many records provided by the department have a truncated [Doc Name Title] field.  
**Document ID URL:** <http://www2.des.state.nh.us/IISProxy/IISProxy.dll?ContentId=4020912>

**Project Activity Details**

**Activity No:** 125354  
**Action Date:** 08/28/2007  
**Action Desc:** Additional Information Requested  
**Submittal Date:** 06/25/2007  
**Submittal Desc:** Site Investigation Report Received  
**Comments:**

**Project Activity Documents Details**

**Doc Type:** CORRESPONDENCE-FROM **Doc Submitted Date:** 08/28/2007  
**Doc Name Title:** RESPONSE TO SITE INVESTIGATION REPORT PREPARED BY ARC ENVIRONMENTAL CONSULTANTS, DATED JUNE 21, 2007 \*\*Note: Many records provided by the department have a truncated [Doc Name Title] field.  
**Document ID URL:** <http://www2.des.state.nh.us/IISProxy/IISProxy.dll?ContentId=4043147>

**Doc Type:** REPORT TO DES **Doc Submitted Date:** 06/25/2007  
**Doc Name Title:** SITE INVESTIGATION REPORT 21-JUN-2007 \*\*Note: Many records provided by the department have a truncated [Doc Name Title] field.  
**Document ID URL:** <http://www2.des.state.nh.us/IISProxy/IISProxy.dll?ContentId=4032796>

**Project Activity Details**

**Activity No:** 133051  
**Action Date:** 02/25/2008  
**Action Desc:** Additional Information Requested  
**Submittal Date:** 02/11/2008  
**Submittal Desc:** Additional Information Received  
**Comments:**

**Project Activity Documents Details**

**Doc Type:** CORRESPONDENCE-FROM **Doc Submitted Date:** 02/25/2008  
**Doc Name Title:** RESPONSE TO METES AND BOUND DESCRIPTION PREPARED BY PRESERVATION OF AFFORDABLE HOUSING INC AND DATED FEBRUARY 7 2008 \*\*Note: Many records provided by the department have a truncated [Doc Name Title] field.  
**Document ID URL:** <http://www2.des.state.nh.us/IISProxy/IISProxy.dll?ContentId=4062891>

**Doc Type:** REPORT TO DES **Doc Submitted Date:** 02/11/2008  
**Doc Name Title:** LEGAL DESCRIPTION AND NOTIFICATION 07-FEB-2008 \*\*Note: Many records provided by the department have a truncated [Doc Name Title] field.

Map Key	Number of Records	Direction	Distance (mi/ft)	Elev/Diff (ft)	Site	DB
---------	-------------------	-----------	------------------	----------------	------	----

**Document ID URL:** <http://www2.des.state.nh.us/IISProxy/IISProxy.dll?ContentId=4062579>

**Project Activity Details**

**Activity No:** 139873  
**Action Date:** 12/04/2008  
**Action Desc:** Cost Recovery Bill Sent  
**Submittal Date:** 09/09/2008  
**Submittal Desc:** Additional Information Received  
**Comments:**

**Project Activity Documents Details**

**Doc Type:** REPORT TO DES **Doc Submitted Date:** 09/09/2008  
**Doc Name Title:** FEE AND ENROLLMENT BROWNFIELDS COVENANT PROGRAM 08-SEP-2008 \*\*Note: Many records provided by the department have a truncated [Doc Name Title] field.  
**Document ID URL:** <http://www2.des.state.nh.us/IISProxy/IISProxy.dll?ContentId=4134521>

**Doc Type:** CORRESPONDENCE-FROM **Doc Submitted Date:** 12/04/2008  
**Doc Name Title:** COST RECOVERY INVOICE \*\*Note: Many records provided by the department have a truncated [Doc Name Title] field.  
**Document ID URL:** <http://www2.des.state.nh.us/IISProxy/IISProxy.dll?ContentId=4155390>

**Project Activity Details**

**Activity No:** 163829  
**Action Date:** 01/11/2011  
**Action Desc:** Additional Information Requested  
**Submittal Date:** 11/24/2010  
**Submittal Desc:** Annual Report Received  
**Comments:** DEED RECORDATIONS PER GMP, 1,4-DIOXANE SECOND ROUND, LOWER DETECTION LIMITS AND CORRECTED DATA TABLE FR NEXT REPORT

**Project Activity Documents Details**

**Doc Type:** PERMIT INFORMATION **Doc Submitted Date:** 11/24/2010  
**Doc Name Title:** GWP-200701053-D-001 2010 ANNUAL SUMMARY REPORT 18-NOV-2010 \*\*Note: Many records provided by the department have a truncated [Doc Name Title] field.  
**Document ID URL:** <http://www2.des.state.nh.us/IISProxy/IISProxy.dll?ContentId=4265003>

**Doc Type:** CORRESPONDENCE-FROM **Doc Submitted Date:** 01/11/2011  
**Doc Name Title:** RESPONSE TO 2010 ANNUAL SUMMARY REPORT PREPARED BY SRW ENVIRONMENTAL CONSULTING LLC DATED NOVEMBER 18 2010 \*\*Note: Many records provided by the department have a truncated [Doc Name Title] field.  
**Document ID URL:** <http://www2.des.state.nh.us/IISProxy/IISProxy.dll?ContentId=4272416>

**Project Activity Details**

**Activity No:** 190232  
**Action Date:** 11/15/2012  
**Action Desc:** Groundwater Permit Requested  
**Submittal Date:** 11/15/2012  
**Submittal Desc:** Additional Information Received  
**Comments:** EMAIL EXTENDING DEADLINE AND EXPLAINING NEED FOR CONTINUED GROUNDWATER MONITORING

**Project Activity Documents Details**

**Doc Type:** CORRESPONDENCE-FROM **Doc Submitted Date:** 11/15/2012  
**Doc Name Title:** EMAIL CLARIFICATION AND NEW DEADLINE \*\*Note: Many records provided by the department have a truncated [Doc Name Title] field.  
**Document ID URL:** <http://www2.des.state.nh.us/IISProxy/IISProxy.dll?ContentId=4421117>

Map Key	Number of Records	Direction	Distance (mi/ft)	Elev/Diff (ft)	Site	DB
---------	-------------------	-----------	------------------	----------------	------	----

**Doc Type:** CORRESPONDENCE-FROM **Doc Submitted Date:** 11/21/2007  
**Doc Name Title:** RE-SEND OF 2007 EXPLANATORY EMAIL \*\*Note: Many records provided by the department have a truncated [Doc Name Title] field.  
**Document ID URL:** http://www2.des.state.nh.us/IISProxy/IISProxy.dll?ContentId=4421119

**Project Activity Details**

**Activity No:** 249014  
**Action Date:** 05/30/2018  
**Action Desc:** Additional Information Requested  
**Submittal Date:** 08/30/2017  
**Submittal Desc:** Annual Report Received  
**Comments:** GMP APPLICATION DUE NOV 2018. DOCUMENT PFAS AND GARAGE/LOWER LEVEL CONDITIONS FOR POTENTIAL VI.

**Project Activity Documents Details**

**Doc Type:** CORRESPONDENCE-FROM **Doc Submitted Date:** 05/30/2018  
**Doc Name Title:** RESPONSE TO 2017 ANNUAL SUMMARY REPORT \*\*Note: Many records provided by the department have a truncated [Doc Name Title] field.  
**Document ID URL:** http://www2.des.state.nh.us/IISProxy/IISProxy.dll?ContentId=4713835

**Doc Type:** PERMIT INFORMATION **Doc Submitted Date:** 08/30/2017  
**Doc Name Title:** GWP-200701053?D?002 ANNUAL GROUNDWATER MONITORING SUMMARY REPORT \*\*Note: Many records provided by the department have a truncated [Doc Name Title] field.  
**Document ID URL:** http://www2.des.state.nh.us/IISProxy/IISProxy.dll?ContentId=4672389

**Project Activity Details**

**Activity No:** 127824  
**Action Date:** 09/20/2007  
**Action Desc:** Technical Report Approved  
**Submittal Date:** 09/11/2007  
**Submittal Desc:** Remedial Action Plan Submitted  
**Comments:**

**Project Activity Documents Details**

**Doc Type:** REPORT TO DES **Doc Submitted Date:** 09/11/2007  
**Doc Name Title:** REMEDIAL ACTION PLAN 11-SEP-2007 \*\*Note: Many records provided by the department have a truncated [Doc Name Title] field.  
**Document ID URL:** http://www2.des.state.nh.us/IISProxy/IISProxy.dll?ContentId=4045028

**Doc Type:** CORRESPONDENCE-FROM **Doc Submitted Date:** 09/20/2007  
**Doc Name Title:** RESPONSE TO REMEDIAL ACTION PLAN \*\*Note: Many records provided by the department have a truncated [Doc Name Title] field.  
**Document ID URL:** http://www2.des.state.nh.us/IISProxy/IISProxy.dll?ContentId=4046918

**Project Activity Details**

**Activity No:** 143815  
**Action Date:** 01/16/2009  
**Action Desc:** No Action Necessary (Report filed)  
**Submittal Date:** 01/13/2009  
**Submittal Desc:** Cost Recovery Payment Received  
**Comments:**

**Project Activity Details**

**Activity No:** 144033  
**Action Date:** 02/11/2009  
**Action Desc:** Technical Report Approved



<b>Map Key</b>	<b>Number of Records</b>	<b>Direction</b>	<b>Distance (mi/ft)</b>	<b>Elev/Diff (ft)</b>	<b>Site</b>	<b>DB</b>
----------------	--------------------------	------------------	-------------------------	-----------------------	-------------	-----------

**Submittal Date:** 01/16/2009  
**Submittal Desc:** Annual Report Received  
**Comments:**

**Project Activity Documents Details**

**Doc Type:** PERMIT INFORMATION **Doc Submitted Date:** 01/16/2009  
**Doc Name Title:** GWP-200701053-D-001 2008 ANNUNAL SUMMARY REPORT 01-JAN-2009 \*\*Note: Many records provided by the department have a truncated [Doc Name Title] field.  
**Document ID URL:** http://www2.des.state.nh.us/IISProxy/IISProxy.dll?ContentId=4157347

**Project Activity Details**

**Activity No:** 181667  
**Action Date:** 05/15/2011  
**Action Desc:** Technical Report Approved  
**Submittal Date:** 03/27/2012  
**Submittal Desc:** Permit Related GW Data Submittal  
**Comments:** THIS WAS A COPY OF MISSING ANALYTICAL SHEETS FROM AUGUST 2009. NO FORMAL WRITTEN RESPONSE REQUIRED AT THIS TIME.

**Project Activity Documents Details**

**Doc Type:** PERMIT INFORMATION **Doc Submitted Date:** 03/27/2012  
**Doc Name Title:** GWP-200701053-D-001 GROUNDWATER SAMPLING REPORT AUGUST 2009 16-SEP-2009 \*\*Note: Many records provided by the department have a truncated [Doc Name Title] field.  
**Document ID URL:** http://www2.des.state.nh.us/IISProxy/IISProxy.dll?ContentId=4357739

**Project Activity Details**

**Activity No:** 271045  
**Action Date:** 07/25/2019  
**Action Desc:** Technical Report Approved  
**Submittal Date:** 07/23/2019  
**Submittal Desc:** Permit Related GW Data Submittal  
**Comments:** REPORT REVIEWED AND FILED. RESULTS GENERALLY CONSISTENT WITH HISTORIC DATA AND TRENDS.

**Project Activity Documents Details**

**Doc Type:** PERMIT INFORMATION **Doc Submitted Date:** 07/23/2019  
**Doc Name Title:** GWP-200701053-D-003 GROUNDWATER MONITORING REPORT \*\*Note: Many records provided by the department have a truncated [Doc Name Title] field.  
**Document ID URL:** http://www2.des.state.nh.us/IISProxy/IISProxy.dll?ContentId=4792989

**Project Activity Details**

**Activity No:** 129101  
**Action Date:** 10/18/2007  
**Action Desc:** No Action Necessary (Report filed)  
**Submittal Date:** 10/18/2007  
**Submittal Desc:** Additional Information Received  
**Comments:**

**Project Activity Documents Details**

**Doc Type:** CORRESPONDENCE-TO **Doc Submitted Date:** 10/18/2007  
**Doc Name Title:** NH BROWNFIELDS COVENANT PROGRAM FEE 11-OCT-2007 \*\*Note: Many records provided by the department have a truncated [Doc Name Title] field.  
**Document ID URL:** http://www2.des.state.nh.us/IISProxy/IISProxy.dll?ContentId=4050113

Map Key	Number of Records	Direction	Distance (mi/ft)	Elev/Diff (ft)	Site	DB
---------	-------------------	-----------	------------------	----------------	------	----

**Project Activity Details**

**Activity No:** 174829  
**Action Date:** 03/27/2012  
**Action Desc:** Additional Information Requested  
**Submittal Date:** 09/30/2011  
**Submittal Desc:** Annual Report Received  
**Comments:** SENT LETTER DISAPPROVING REPORT AND REQUESTING CORRECTIONS TO DATA TABLE AND RESUBMITTAL OF THE REPORT AS A REVISED REPORT. REPEATED REQUEST FOR 8/2009 DATA TRANSMITTAL AND RECORDATION OF AMENDED NOTI

**Project Activity Documents Details**

**Doc Type:** CORRESPONDENCE-FROM **Doc Submitted Date:** 03/27/2012  
**Doc Name Title:** RESPONSE TO 2011 ANNUAL SUMMARY REPORT DATED 9/23/11 \*\*Note: Many records provided by the department have a truncated [Doc Name Title] field.  
**Document ID URL:** <http://www2.des.state.nh.us/IISProxy/IISProxy.dll?ContentId=4357483>

**Doc Type:** PERMIT INFORMATION **Doc Submitted Date:** 09/30/2011  
**Doc Name Title:** GWP-200701053-D-001 2011 ANNUAL SUMMARY REPORT 23-SEP-2011 \*\*Note: Many records provided by the department have a truncated [Doc Name Title] field.  
**Document ID URL:** <http://www2.des.state.nh.us/IISProxy/IISProxy.dll?ContentId=4324601>

**Project Activity Details**

**Activity No:** 128903  
**Action Date:** 11/21/2007  
**Action Desc:** Additional Information Requested  
**Submittal Date:** 10/16/2007  
**Submittal Desc:** Remedial Action Plan Submitted  
**Comments:**

**Project Activity Documents Details**

**Doc Type:** CORRESPONDENCE-FROM **Doc Submitted Date:** 11/21/2007  
**Doc Name Title:** RESPONSE TO THE FINAL SUPPLEMENTAL SITE INVESTIGATION REPORT (ARC ENVIRONMENTAL - 10/10/2007) AND THE REMEDIAL ACTION PLAN (GZA GEOENVIRONMENTAL - 10/16/2007) \*\*Note: Many records provided by the department have a truncated [Doc Name Title] field.  
**Document ID URL:** <http://www2.des.state.nh.us/IISProxy/IISProxy.dll?ContentId=4053695>

**Doc Type:** REPORT TO DES **Doc Submitted Date:** 10/16/2007  
**Doc Name Title:** REVISED REMEDIAL ACTION PLAN 16-OCT-2007 \*\*Note: Many records provided by the department have a truncated [Doc Name Title] field.  
**Document ID URL:** <http://www2.des.state.nh.us/IISProxy/IISProxy.dll?ContentId=4049987>

**Project Activity Details**

**Activity No:** 129989  
**Action Date:** 11/28/2007  
**Action Desc:** No Action Necessary (Report filed)  
**Submittal Date:**  
**Submittal Desc:**  
**Comments:**

**Project Activity Documents Details**

**Doc Type:** CORRESPONDENCE-FROM **Doc Submitted Date:** 11/28/2007  
**Doc Name Title:** PUBLIC NOTICE OF BROWNFIELD""S REMEDIAL ACTION PLAN REVIEW PERIOD \*\*Note: Many records provided by the department have a truncated [Doc Name Title] field.  
**Document ID URL:** <http://www2.des.state.nh.us/IISProxy/IISProxy.dll?ContentId=4054381>

Map Key	Number of Records	Direction	Distance (mi/ft)	Elev/Diff (ft)	Site	DB
---------	-------------------	-----------	------------------	----------------	------	----

**Project Activity Details**

Activity No: 202453  
 Action Date: 11/05/2013  
 Action Desc: Certificate of Completion  
 Submittal Date:  
 Submittal Desc:  
 Comments:

**Project Activity Documents Details**

Doc Type: CORRESPONDENCE-FROM      Doc Submitted Date: 11/05/2013  
 Doc Name Title: CERTIFICATE OF COMPLETION \*\*Note: Many records provided by the department have a truncated [Doc Name Title] field.  
 Document ID URL: http://www2.des.state.nh.us/IISProxy/IISProxy.dll?ContentId=4475758

**Project Activity Details**

Activity No: 143927  
 Action Date: 01/13/2009  
 Action Desc: No Action Necessary (Report filed)  
 Submittal Date: 01/13/2009  
 Submittal Desc: Additional Information Received  
 Comments:

**Project Activity Documents Details**

Doc Type: CORRESPONDENCE-TO      Doc Submitted Date: 01/13/2009  
 Doc Name Title: COST RECOVERY COVER LETTER 12-JAN-2009 \*\*Note: Many records provided by the department have a truncated [Doc Name Title] field.  
 Document ID URL: http://www2.des.state.nh.us/IISProxy/IISProxy.dll?ContentId=4157226

**Project Activity Details**

Activity No: 148867  
 Action Date: 10/16/2009  
 Action Desc: Groundwater Permit Modified  
 Submittal Date: 06/22/2009  
 Submittal Desc: Permit Related GW Data Submittal  
 Comments:

**Project Activity Documents Details**

Doc Type: PERMIT INFORMATION      Doc Submitted Date: 06/22/2009  
 Doc Name Title: GWP-200701053-D-001 GROUNDWATER SAMPLING REPORT APRIL 2009 18-JUN-2009 \*\*Note: Many records provided by the department have a truncated [Doc Name Title] field.  
 Document ID URL: http://www2.des.state.nh.us/IISProxy/IISProxy.dll?ContentId=4180553

Doc Type: PERMIT INFORMATION      Doc Submitted Date: 10/16/2009  
 Doc Name Title: GWP-200701053-D-001 REVISED GROUNDWATER MANAGEMENT PERMIT \*\*Note: Many records provided by the department have a truncated [Doc Name Title] field.  
 Document ID URL: http://www2.des.state.nh.us/IISProxy/IISProxy.dll?ContentId=4195141

**Project Activity Details**

Activity No: 263889  
 Action Date: 01/16/2019  
 Action Desc: Groundwater Permit Issued  
 Submittal Date: 11/30/2018  
 Submittal Desc: Groundwater Permit Application Received  
 Comments: PERMIT INCLUDES YEARLY SAMPLING IN MAY FOR VOC AND PAH. BIENNIAL SAMPLING FOR PFAS (2020 & 2022). SUMMARY REPORTS DUE IN JULY 2020 AND JULY 2022.

<i>Map Key</i>	<i>Number of Records</i>	<i>Direction</i>	<i>Distance (mi/ft)</i>	<i>Elev/Diff (ft)</i>	<i>Site</i>	<i>DB</i>
----------------	--------------------------	------------------	-------------------------	-----------------------	-------------	-----------

**Project Activity Documents Details**

**Doc Type:** PERMIT INFORMATION **Doc Submitted Date:** 11/30/2018  
**Doc Name Title:** GWP-200701053-D-003 GMP RENEWAL APPLICATION \*\*Note: Many records provided by the department have a truncated [Doc Name Title] field.  
**Document ID URL:** http://www2.des.state.nh.us/IISProxy/IISProxy.dll?ContentId=4748788

**Doc Type:** PERMIT INFORMATION **Doc Submitted Date:** 01/16/2019  
**Doc Name Title:** GWP-200701053-D-003 GMP RENEWAL \*\*Note: Many records provided by the department have a truncated [Doc Name Title] field.  
**Document ID URL:** http://www2.des.state.nh.us/IISProxy/IISProxy.dll?ContentId=4754506

**Project Activity Details**

**Activity No:** 120307  
**Action Date:** 01/24/2007  
**Action Desc:** No Action Necessary (Report filed)  
**Submittal Date:** 01/18/2007  
**Submittal Desc:** Additional Information Received  
**Comments:**

**Project Activity Documents Details**

**Doc Type:** REPORT **Doc Submitted Date:** 01/18/2007  
**Doc Name Title:** LIMITED SUBSURFACE INVESTIGATION 09-JAN-2007 \*\*Note: Many records provided by the department have a truncated [Doc Name Title] field.  
**Document ID URL:** http://www2.des.state.nh.us/IISProxy/IISProxy.dll?ContentId=4012730

**Project Activity Details**

**Activity No:** 128791  
**Action Date:** 11/21/2007  
**Action Desc:** Technical Report Approved  
**Submittal Date:** 10/11/2007  
**Submittal Desc:** Site Investigation Report Received  
**Comments:**

**Project Activity Documents Details**

**Doc Type:** REPORT TO DES **Doc Submitted Date:** 10/11/2007  
**Doc Name Title:** FINAL SUPPLEMENTAL SITE INVESTIGATION REPORT 10-OCT-2007 \*\*Note: Many records provided by the department have a truncated [Doc Name Title] field.  
**Document ID URL:** http://www2.des.state.nh.us/IISProxy/IISProxy.dll?ContentId=4048938

**Project Activity Details**

**Activity No:** 120328  
**Action Date:** 04/10/2007  
**Action Desc:** Technical Report Approved  
**Submittal Date:** 01/24/2007  
**Submittal Desc:** Additional Information Received  
**Comments:**

**Project Activity Documents Details**

**Doc Type:** REPORT **Doc Submitted Date:** 01/24/2007  
**Doc Name Title:** ENVIRONMENTAL SITE ASSESSMENT 13-NOV-2006 \*\*Note: Many records provided by the department have a truncated [Doc Name Title] field.  
**Document ID URL:** http://www2.des.state.nh.us/IISProxy/IISProxy.dll?ContentId=4012803

Map Key	Number of Records	Direction	Distance (mi/ft)	Elev/Diff (ft)	Site	DB
---------	-------------------	-----------	------------------	----------------	------	----

**Doc Type:** CORRESPONDENCE-FROM **Doc Submitted Date:** 04/10/2007  
**Doc Name Title:** RESPONSE TO REVISED ENVIRONMENTAL SITE ASSESSMENT DATED NOVEMBER 13 2006 AND REVISED LIMITED SUBSURFACE INVESTIGATION DATED JANUARY 9 2007 \*\*Note: Many records provided by the department have a truncated [Doc Name Title] field.  
**Document ID URL:** http://www2.des.state.nh.us/IISProxy/IISProxy.dll?ContentId=4020911

**Project Activity Details**

**Activity No:** 130060  
**Action Date:** 01/03/2008  
**Action Desc:** Remedial Action Plan Approved  
**Submittal Date:** 11/28/2007  
**Submittal Desc:** Remedial Action Plan Submitted  
**Comments:**

**Project Activity Documents Details**

**Doc Type:** CORRESPONDENCE-FROM **Doc Submitted Date:** 12/04/2007  
**Doc Name Title:** RESPONSE TO REMEDIAL ACTION PLAN WITH REVISED SOIL MANAGEMENT PLAN PREPARED BY GZA GEOENVIRONMENTAL INC. AND DATED NOVEMBER 28 2007 \*\*Note: Many records provided by the department have a truncated [Doc Name Title] field.  
**Document ID URL:** http://www2.des.state.nh.us/IISProxy/IISProxy.dll?ContentId=4055176

**Doc Type:** CORRESPONDENCE-FROM **Doc Submitted Date:** 01/03/2008  
**Doc Name Title:** RESPONSE TO REMEDIAL ACTION PLAN PREPARED BY GZA ENVIRONMENTAL INC. AND DATED NOVEMBER 28 2007; NOTICE OF APPROVED REMEDIAL ACTION PLAN \*\*Note: Many records provided by the department have a truncated [Doc Name Title] field.  
**Document ID URL:** http://www2.des.state.nh.us/IISProxy/IISProxy.dll?ContentId=4057867

**Doc Type:** PERMIT INFORMATION **Doc Submitted Date:** 01/03/2008  
**Doc Name Title:** GWP-200701053-D-001 REVISED GROUNDWATER MANAGEMENT PERMIT \*\*Note: Many records provided by the department have a truncated [Doc Name Title] field.  
**Document ID URL:** http://www2.des.state.nh.us/IISProxy/IISProxy.dll?ContentId=4057868

**Doc Type:** REPORT TO DES **Doc Submitted Date:** 11/28/2007  
**Doc Name Title:** REMEDIAL ACTION PLAN 28-NOV-2007 \*\*Note: Many records provided by the department have a truncated [Doc Name Title] field.  
**Document ID URL:** http://www2.des.state.nh.us/IISProxy/IISProxy.dll?ContentId=4054402

**Project Activity Details**

**Activity No:** 141161  
**Action Date:** 10/13/2008  
**Action Desc:** No Action Necessary (Report filed)  
**Submittal Date:** 10/13/2008  
**Submittal Desc:** Additional Information Received  
**Comments:**

**Project Activity Details**

**Activity No:** 183173  
**Action Date:** 10/11/2012  
**Action Desc:** Additional Information Requested  
**Submittal Date:** 05/02/2012  
**Submittal Desc:** Additional Information Received  
**Comments:** GMP RENEWAL AND 2012 ANNUAL REPORT

**Project Activity Documents Details**

**Doc Type:** CORRESPONDENCE-FROM **Doc Submitted Date:** 10/11/2012  
**Doc Name Title:** RESPONSE TO RECORDED AMENDED NOTICES OF GROUNDWATER MANAGEMENT PERMIT \*\*Note: Many records provided by the department have a truncated [Doc Name Title] field.  
**Document ID URL:** http://www2.des.state.nh.us/IISProxy/IISProxy.dll?ContentId=4416468

Map Key	Number of Records	Direction	Distance (mi/ft)	Elev/Diff (ft)	Site	DB
---------	-------------------	-----------	------------------	----------------	------	----

**Doc Type:** CORRESPONDENCE-TO **Doc Submitted Date:** 05/02/2012  
**Doc Name Title:** RECORDED AMENDED NOTICES OF GROUNDWATER MANAGEMENT PERMIT 26-APR-2012 \*\*Note: Many records provided by the department have a truncated [Doc Name Title] field.  
**Document ID URL:** http://www2.des.state.nh.us/IISProxy/IISProxy.dll?ContentId=4366521

**Project Activity Details**

**Activity No:** 188926  
**Action Date:** 11/03/2013  
**Action Desc:** Technical Report Approved  
**Submittal Date:** 10/12/2012  
**Submittal Desc:** Annual Report Received  
**Comments:** COMMENTS INCLUDED IN COVER TO GROUNDWATER MANAGEMENT PERMIT DATED 11/5/13

**Project Activity Documents Details**

**Doc Type:** PERMIT INFORMATION **Doc Submitted Date:** 10/12/2012  
**Doc Name Title:** GWP-200701053-D-001 2012 ANNUAL SUMMARY REPORT 21-AUG-2012 \*\*Note: Many records provided by the department have a truncated [Doc Name Title] field.  
**Document ID URL:** http://www2.des.state.nh.us/IISProxy/IISProxy.dll?ContentId=4416633

**Project Activity Details**

**Activity No:** 201062  
**Action Date:** 11/03/2013  
**Action Desc:** Technical Report Approved  
**Submittal Date:** 09/18/2013  
**Submittal Desc:** Annual Report Received  
**Comments:** COMMENTS INCLUDED IN GROUNDWATER MANAGEMENT PERMIT ISSUED 11/5/13

**Project Activity Documents Details**

**Doc Type:** PERMIT INFORMATION **Doc Submitted Date:** 09/18/2013  
**Doc Name Title:** GWP-200701053 ANNUAL SUMMARY REPORT FOR 2013 17-SEP-2013 \*\*Note: Many records provided by the department have a truncated [Doc Name Title] field.  
**Document ID URL:** http://www2.des.state.nh.us/IISProxy/IISProxy.dll?ContentId=4467831

**Project Activity Details**

**Activity No:** 262459  
**Action Date:** 01/16/2019  
**Action Desc:** Technical Report Approved  
**Submittal Date:** 10/15/2018  
**Submittal Desc:** Annual Report Received  
**Comments:** SEE RESPONSE WITH NEW GROUNDWATER MANAGEMENT PERMIT GWP-200701053-D-003 (ACTIVITY #263889)

**Project Activity Documents Details**

**Doc Type:** PERMIT INFORMATION **Doc Submitted Date:** 10/15/2018  
**Doc Name Title:** GWP-200701053-D-002 JULY 2018 ANNUAL SUMMARY REPORT 15-OCT-2018 \*\*Note: Many records provided by the department have a truncated [Doc Name Title] field.  
**Document ID URL:** http://www2.des.state.nh.us/IISProxy/IISProxy.dll?ContentId=4743517

**Project Activity Details**

**Activity No:** 125798  
**Action Date:** 09/04/2007  
**Action Desc:** Technical Report Approved  
**Submittal Date:** 07/03/2007  
**Submittal Desc:** Additional Information Received

Map Key	Number of Records	Direction	Distance (mi/ft)	Elev/Diff (ft)	Site	DB
---------	-------------------	-----------	------------------	----------------	------	----

**Comments:**

**Project Activity Documents Details**

**Doc Type:** CORRESPONDENCE **Doc Submitted Date:** 09/04/2007  
**Doc Name Title:** COVENANT NO TO SUE PROGRAM ELIGIBILITY DETERMINATION.PDF \*\*Note: Many records provided by the department have a truncated [Doc Name Title] field.  
**Document ID URL:** http://www2.des.state.nh.us/IISProxy/IISProxy.dll?ContentId=4043723

**Doc Type:** CORRESPONDENCE-FROM **Doc Submitted Date:** 09/10/2007  
**Doc Name Title:** NH BROWNFIELDS COVENANT PROGRAM ELIGIBILITY DETERMINATION \*\*Note: Many records provided by the department have a truncated [Doc Name Title] field.  
**Document ID URL:** http://www2.des.state.nh.us/IISProxy/IISProxy.dll?ContentId=4045029

**Doc Type:** REPORT TO DES **Doc Submitted Date:** 07/03/2007  
**Doc Name Title:** APPLICATION FOR COVENANT NOT SUE ELIGIBILITY DETERMINATION 29-JUN-2007 \*\*Note: Many records provided by the department have a truncated [Doc Name Title] field.  
**Document ID URL:** http://www2.des.state.nh.us/IISProxy/IISProxy.dll?ContentId=4035402

**Project Activity Details**

**Activity No:** 127821  
**Action Date:** 09/20/2007  
**Action Desc:** Groundwater Permit Issued  
**Submittal Date:** 09/11/2007  
**Submittal Desc:** Groundwater Permit Application Received  
**Comments:**

**Project Activity Documents Details**

**Doc Type:** PERMIT INFORMATION **Doc Submitted Date:** 09/11/2007  
**Doc Name Title:** GWP-200701053-D-001 GROUNDWATER MANAGEMENT PERMIT APPLICATION 11-SEP-2007 \*\*Note: Many records provided by the department have a truncated [Doc Name Title] field.  
**Document ID URL:** http://www2.des.state.nh.us/IISProxy/IISProxy.dll?ContentId=4044958

**Doc Type:** PERMIT INFORMATION **Doc Submitted Date:** 09/20/2007  
**Doc Name Title:** GWP-200701053-D-001 GROUNDWATER MANAGEMENT PERMIT \*\*Note: Many records provided by the department have a truncated [Doc Name Title] field.  
**Document ID URL:** http://www2.des.state.nh.us/IISProxy/IISProxy.dll?ContentId=4046919

**Project Activity Details**

**Activity No:** 129886  
**Action Date:** 11/21/2007  
**Action Desc:** Technical Infomation Provided  
**Submittal Date:**  
**Submittal Desc:**  
**Comments:**

**Project Activity Documents Details**

**Doc Type:** CORRESPONDENCE-FROM **Doc Submitted Date:** 11/21/2007  
**Doc Name Title:** E-MAIL TO PAOH EXPLAINING REMAINING BROWNFIELDS PROCESS \*\*Note: Many records provided by the department have a truncated [Doc Name Title] field.  
**Document ID URL:** http://www2.des.state.nh.us/IISProxy/IISProxy.dll?ContentId=4053413

**Project Activity Details**

**Activity No:** 189757  
**Action Date:** 11/01/2012  
**Action Desc:** Technical Infomation Provided  
**Submittal Date:**



Map Key	Number of Records	Direction	Distance (mi/ft)	Elev/Diff (ft)	Site	DB
---------	-------------------	-----------	------------------	----------------	------	----

**Submittal Desc:**  
**Comments:** BROWNFIELDS COVENANT PROGRAM ELIGIBILITY DETERMINATION

**Project Activity Documents Details**

**Doc Type:** CORRESPONDENCE-FROM **Doc Submitted Date:** 11/01/2012  
**Doc Name Title:** BROWNFIELDS COVENANT PROGRAM ELIGIBILITY DETERMINATION \*\*Note: Many records provided by the department have a truncated [Doc Name Title] field.  
**Document ID URL:** http://www2.des.state.nh.us/IISProxy/IISProxy.dll?ContentId=4421103

**Project Activity Details**

**Activity No:** 192103  
**Action Date:** 11/05/2013  
**Action Desc:** Groundwater Permit Issued  
**Submittal Date:** 01/09/2013  
**Submittal Desc:** Groundwater Permit Application Received  
**Comments:** GWP-200701053-D-002

**Project Activity Documents Details**

**Doc Type:** PERMIT INFORMATION **Doc Submitted Date:** 01/09/2013  
**Doc Name Title:** GWP-200701053-D-002 GROUNDWATER MANAGEMENT PERMIT RENEW. APP.; W/\$2000 26-DEC-2012  
\*\*Note: Many records provided by the department have a truncated [Doc Name Title] field.  
**Document ID URL:** http://www2.des.state.nh.us/IISProxy/IISProxy.dll?ContentId=4427768

**Doc Type:** PERMIT INFORMATION **Doc Submitted Date:** 11/05/2013  
**Doc Name Title:** GWP-200701053-D-002 GROUNDWATER MANAGEMENT PERMIT RENEWAL \*\*Note: Many records provided by the department have a truncated [Doc Name Title] field.  
**Document ID URL:** http://www2.des.state.nh.us/IISProxy/IISProxy.dll?ContentId=4475761

**Project Activity Details**

**Activity No:** 238054  
**Action Date:** 05/24/2017  
**Action Desc:** Technical Report Approved  
**Submittal Date:** 09/28/2016  
**Submittal Desc:** Annual Report Received  
**Comments:** REPORT REVIEWED/ACCEPTED - SEE COMMENT LETTER DATED 05/24/2017

**Project Activity Documents Details**

**Doc Type:** CORRESPONDENCE-FROM **Doc Submitted Date:** 05/24/2017  
**Doc Name Title:** RESPONSE TO 2016 ANNUAL SUMMARY REPORT \*\*Note: Many records provided by the department have a truncated [Doc Name Title] field.  
**Document ID URL:** http://www2.des.state.nh.us/IISProxy/IISProxy.dll?ContentId=4657968

**Doc Type:** PERMIT INFORMATION **Doc Submitted Date:** 09/28/2016  
**Doc Name Title:** GWP-200701053-D-002 ANNUAL GROUNDWATER MONITORING SUMMARY REPORT \*\*Note: Many records provided by the department have a truncated [Doc Name Title] field.  
**Document ID URL:** http://www2.des.state.nh.us/IISProxy/IISProxy.dll?ContentId=4625117

**Project Activity Details**

**Activity No:** 131456  
**Action Date:** 01/03/2008  
**Action Desc:** Groundwater Permit Modified  
**Submittal Date:**  
**Submittal Desc:**  
**Comments:**

Map Key	Number of Records	Direction	Distance (mi/ft)	Elev/Diff (ft)	Site	DB
---------	-------------------	-----------	------------------	----------------	------	----

**Project Activity Documents Details**

**Doc Type:** PERMIT INFORMATION **Doc Submitted Date:** 01/03/2008  
**Doc Name Title:** GWP-200701053-d-001 GROUNDWATER MANAGEMENT PERMIT REVISION 1 \*\*Note: Many records provided by the department have a truncated [Doc Name Title] field.  
**Document ID URL:** http://www2.des.state.nh.us/IISProxy/IISProxy.dll?ContentId=4144464

**Project Activity Details**

**Activity No:** 140157  
**Action Date:** 09/26/2008  
**Action Desc:** Non-Technical Report Processing  
**Submittal Date:** 09/24/2008  
**Submittal Desc:** Permit Related GW Data Submittal  
**Comments:**

**Project Activity Details**

**Activity No:** 203454  
**Action Date:** 12/17/2013  
**Action Desc:** Additional Information Requested  
**Submittal Date:**  
**Submittal Desc:**  
**Comments:** REQUEST TO SIGN COVENANT NOT TO SUE

**Project Activity Documents Details**

**Doc Type:** CORRESPONDENCE-FROM **Doc Submitted Date:** 12/17/2013  
**Doc Name Title:** COVENANT NOT TO SUE DOCUMENTS FOR SIGNATURE \*\*Note: Many records provided by the department have a truncated [Doc Name Title] field.  
**Document ID URL:** http://www2.des.state.nh.us/IISProxy/IISProxy.dll?ContentId=4479424

**Project Activity Details**

**Activity No:** 205315  
**Action Date:** 02/05/2014  
**Action Desc:** Covenant Not To Sue  
**Submittal Date:**  
**Submittal Desc:**  
**Comments:** SIGNED COVENANT SENT

**Project Activity Documents Details**

**Doc Type:** CORRESPONDENCE-FROM **Doc Submitted Date:** 02/05/2014  
**Doc Name Title:** SIGNED COVENANT NOT TO SUE \*\*Note: Many records provided by the department have a truncated [Doc Name Title] field.  
**Document ID URL:** http://www2.des.state.nh.us/IISProxy/IISProxy.dll?ContentId=4483853

**Project Activity Details**

**Activity No:** 212473  
**Action Date:** 05/06/2016  
**Action Desc:** Technical Report Approved  
**Submittal Date:** 10/21/2014  
**Submittal Desc:** Annual Report Received  
**Comments:** CONTINUE MONITORING. SUBMIT 2015 ANNUAL REPORT.

**Project Activity Documents Details**

**Doc Type:** PERMIT INFORMATION **Doc Submitted Date:** 10/21/2014  
**Doc Name Title:** GWP-200701053-D-002 2014 ANNUAL SUMMARY REPORT 15-OCT-2014 \*\*Note: Many records provided by the

Map Key	Number of Records	Direction	Distance (mi/ft)	Elev/Diff (ft)	Site	DB
---------	-------------------	-----------	------------------	----------------	------	----

department have a truncated [Doc Name Title] field.  
**Document ID URL:** http://www2.des.state.nh.us/IISProxy/IISProxy.dll?ContentId=4517315

**Doc Type:** CORRESPONDENCE-FROM **Doc Submitted Date:** 05/06/2016  
**Doc Name Title:** RESPONSE TO 2014 ANNUAL SUMMARY REPORT \*\*Note: Many records provided by the department have a truncated [Doc Name Title] field.  
**Document ID URL:** http://www2.des.state.nh.us/IISProxy/IISProxy.dll?ContentId=4601982

**Project Activity Details**

**Activity No:** 283290  
**Action Date:**  
**Action Desc:**  
**Submittal Date:** 07/31/2020  
**Submittal Desc:** Annual Report Received  
**Comments:**

**Project Activity Documents Details**

**Doc Type:** PERMIT INFORMATION **Doc Submitted Date:** 07/31/2020  
**Doc Name Title:** GWP-200701053-D-003 PERIODIC GROUNDWATER MONITORING SUMMARY REPORT \*\*Note: Many records provided by the department have a truncated [Doc Name Title] field.  
**Document ID URL:** http://www2.des.state.nh.us/IISProxy/IISProxy.dll?ContentId=4865636

**Permits Details**

<b>Permit Seq No:</b> 69399	<b>Permit No:</b> GWP-200701053-D-002
<b>Permit Type:</b> EXPIRED	<b>Application Date:</b> 09/19/2012
<b>Permittee Name:</b> COCHECO PARK PRESERVATION ASSC	<b>Issue Date:</b> 11/05/2013
<b>Permittee Addr 1:</b> 40 COURT STREET, SUITE 700	<b>Expiration Date:</b> 11/04/2018
<b>Permittee Addr 2:</b>	<b>Revision Date 1:</b>
<b>Permittee Town:</b> BOSTON	<b>Revision Date 2:</b>
<b>Permittee State:</b> MA	<b>Revision Date 3:</b>
<b>Permittee Zip:</b> 02108	<b>Revision Date 4:</b>

**Permit Submittals Details**

**Due Date:** 10/15/2018  
**Received Date:** 10/15/2018  
**Sampling Date:**  
**Sample Description:** ANNUAL RPT EXTENSION FROM SEPT GRANTED 9/18/2018 FOLLOWING EMAIL REQUEST  
**Sample Comments:**

**Due Date:** 09/30/2017  
**Received Date:** 08/30/2017  
**Sampling Date:**  
**Sample Description:** ANNUAL RPT received  
**Sample Comments:**

**Due Date:** 08/02/2018  
**Received Date:** 11/30/2018  
**Sampling Date:**  
**Sample Description:** PERMIT RENEWAL  
**Sample Comments:**

**Due Date:** 09/30/2015  
**Received Date:** 09/28/2016  
**Sampling Date:**  
**Sample Description:** ANNUAL RPT NOT RECEIVED, 2015 DATA IN REPORT RECEIVED 9/28/16  
**Sample Comments:**

**Due Date:** 09/30/2016  
**Received Date:** 09/28/2016  
**Sampling Date:**

Map Key	Number of Records	Direction	Distance (mi/ft)	Elev/Diff (ft)	Site	DB
---------	-------------------	-----------	------------------	----------------	------	----

Sample Description: ANNUAL Report w/ results for 8/2/16  
Sample Comments:

Due Date: 09/30/2014  
Received Date: 10/21/2014

Sampling Date:  
Sample Description: ANNUAL RPT WITH RESULTS FOR 7/30/14  
Sample Comments:

**Permits Details**

Permit Seq No:	91654	Permit No:	GWP-200701053-D-003
Permit Type:	MANAGEMENT	Application Date:	11/08/2018
Permittee Name:	COCHECO PARK PRESERVATION ASSO	Issue Date:	01/16/2019
Permittee Addr 1:	40 COURT STREET, SUITE 700	Expiration Date:	01/15/2024
Permittee Addr 2:		Revision Date 1:	
Permittee Town:	BOSTON	Revision Date 2:	
Permittee State:	MA	Revision Date 3:	
Permittee Zip:	02108	Revision Date 4:	

**Permit Submittals Details**

Due Date: 07/15/2021  
Received Date:  
Sampling Date:  
Sample Description: MAY 2021 DATA  
Sample Comments:

Due Date: 07/31/2022  
Received Date:  
Sampling Date:  
Sample Description: 2021-2022 SUMMARY REPORT + PFAS DATA  
Sample Comments:

Due Date: 07/15/2019  
Received Date: 07/23/2019  
Sampling Date:  
Sample Description: MAY 2019 DATA  
Sample Comments:

Due Date: 07/31/2020  
Received Date: 07/31/2020  
Sampling Date:  
Sample Description: 2019-2020 SUMMARY REPORT + PFAS DATA  
Sample Comments:

Due Date: 07/15/2023  
Received Date:  
Sampling Date:  
Sample Description: MAY 2023 DATA  
Sample Comments:

**Permits Details**

Permit Seq No:	6113	Permit No:	GWP-200701053-D-001
Permit Type:	EXPIRED	Application Date:	09/14/2007
Permittee Name:	PRES OF AFFORDBLE HOUSING INC	Issue Date:	09/20/2007
Permittee Addr 1:	40 COURT STREET - SUITE 650	Expiration Date:	09/19/2012
Permittee Addr 2:		Revision Date 1:	01/03/2008
Permittee Town:	BOSTON	Revision Date 2:	10/16/2009
Permittee State:	MA	Revision Date 3:	
Permittee Zip:	02108	Revision Date 4:	

**Permit Submittals Details**

<b>Map Key</b>	<b>Number of Records</b>	<b>Direction</b>	<b>Distance (mi/ft)</b>	<b>Elev/Diff (ft)</b>	<b>Site</b>	<b>DB</b>
<b>Due Date:</b>			01/15/2008			
<b>Received Date:</b>			01/16/2009			
<b>Sampling Date:</b>						
<b>Sample Description:</b>			NOT SAMPLED (SEE SUMMARY)			
<b>Sample Comments:</b>						
<b>Due Date:</b>			05/12/2008			
<b>Received Date:</b>			05/13/2008			
<b>Sampling Date:</b>						
<b>Sample Description:</b>			RECORDED NOTICE			
<b>Sample Comments:</b>						
<b>Due Date:</b>			06/19/2012			
<b>Received Date:</b>			01/09/2013			
<b>Sampling Date:</b>						
<b>Sample Description:</b>			PERMIT RENEWAL			
<b>Sample Comments:</b>						
<b>Due Date:</b>			06/15/2009			
<b>Received Date:</b>			06/22/2009			
<b>Sampling Date:</b>						
<b>Sample Description:</b>			RESULTS RECEIVED FOR 4/23/09			
<b>Sample Comments:</b>						
<b>Due Date:</b>			09/30/2010			
<b>Received Date:</b>			11/24/2010			
<b>Sampling Date:</b>						
<b>Sample Description:</b>			ANNUAL REPORT			
<b>Sample Comments:</b>						
<b>Due Date:</b>			06/15/2008			
<b>Received Date:</b>			01/16/2009			
<b>Sampling Date:</b>						
<b>Sample Description:</b>			NOT SAMPLED (SEE SUMMARY)			
<b>Sample Comments:</b>						
<b>Due Date:</b>			09/30/2012			
<b>Received Date:</b>			10/12/2012			
<b>Sampling Date:</b>			07/01/2007			
<b>Sample Description:</b>			SUMMARY			
<b>Sample Comments:</b>						
<b>Due Date:</b>			11/20/2007			
<b>Received Date:</b>			02/11/2008			
<b>Sampling Date:</b>						
<b>Sample Description:</b>			NOTIFICATIONS			
<b>Sample Comments:</b>						
<b>Due Date:</b>			09/15/2008			
<b>Received Date:</b>			09/24/2008			
<b>Sampling Date:</b>						
<b>Sample Description:</b>			RESULTS RECEIVED FOR 8/29/08			
<b>Sample Comments:</b>						
<b>Due Date:</b>			01/15/2009			
<b>Received Date:</b>			01/16/2009			
<b>Sampling Date:</b>						
<b>Sample Description:</b>			ANNUAL REPORT AND RESULTS FOR 12/4/08			
<b>Sample Comments:</b>						
<b>Due Date:</b>			09/15/2012			
<b>Received Date:</b>			03/26/2012			
<b>Sampling Date:</b>						
<b>Sample Description:</b>			RESULTS RECEIVED FOR 8/12/09			
<b>Sample Comments:</b>						
<b>Due Date:</b>			09/30/2011			
<b>Received Date:</b>			09/30/2011			

Map Key	Number of Records	Direction	Distance (mi/ft)	Elev/Diff (ft)	Site	DB
---------	-------------------	-----------	------------------	----------------	------	----

**Sampling Date:**  
**Sample Description:** SUMMARY  
**Sample Comments:**

**Owners**

<b>Owner Company:</b>	COCHECO PARK ASSOCIATES	<b>Owner Address 2:</b>	220 FORBES ROAD - SUITE 205
<b>Owner Title:</b>		<b>Owner Town:</b>	BRAINTREE
<b>Owner First Name:</b>	KEVIN	<b>Owner State:</b>	MA
<b>Owner Last Name:</b>	BAPISTA	<b>Owner Zip:</b>	02184-2709
<b>Owner Address 1:</b>	C/O MB MANAGEMENT COMPANY	<b>Owner Phone:</b>	

**OneStop Data Mapper - Remediation Sites**

<b>Master ID:</b>	62021	<b>GIS Type:</b>	PROJECT
<b>Project No:</b>	16134	<b>Workload:</b>	Low priority.
<b>Project Type:</b>	HAZWASTE	<b>Latitude:</b>	43.19606
<b>Site Name:</b>	COCHECO PARK	<b>Longitude:</b>	-70.876372
<b>Address:</b>	40 CHESTNUT STREET	<b>Collect Method:</b>	DESKTOP/GOOGLE EARTH/BING MAPS
<b>Town:</b>	DOVER	<b>Staff:</b>	UNASSIGNED
<b>Geometry:</b>			
<b>Risk:</b>	Not yet defined		
<b>Onestop Link:</b>	http://www4.des.state.nh.us/DESOneStop/PRSDetail.aspx?ID=0016134&Type=PRS		

<a href="#">63</a>	1 of 1	SSE	0.81 / 4,286.59	68.59 / -15	RIVER STREET LANDFILL / DREDGE CELL OFF RIVER ST DOVER NH	SHWS
--------------------	--------	-----	--------------------	----------------	--------------------------------------------------------------------	------

**Site No:** 200302020  
**Site Name:** RIVER STREET LANDFILL / DREDGE CELL

**Projects Details**

<b>Project No:</b>	12593	<b>Resp Party Company:</b>	CITY OF DOVER
<b>Facility ID:</b>		<b>Resp Party Title:</b>	
<b>Discovery Date:</b>	02/01/2003	<b>RP First Name:</b>	
<b>Eligible:</b>		<b>RP Last Name:</b>	
<b>Elig Determine on:</b>		<b>Resp Party Addr 1:</b>	
<b>MTBE:</b>	No	<b>Resp Party Addr 2:</b>	
<b>Brownfield:</b>	No	<b>Resp Party Town:</b>	
<b>Assigned to:</b>	MCCLUSKEY	<b>Resp Party State:</b>	
<b>Wellhead Prot Area:</b>	Unknown	<b>Resp Party Zip:</b>	
<b>Project Manager:</b>		<b>Resp Party Phone:</b>	
<b>Project Name:</b>			
<b>Project Type:</b>	Hazardous Waste Project		
<b>Risk Level:</b>	<< Not Defined Yet >>		
<b>OPUF Type:</b>			

**Project Documents Details**

<b>Document ID:</b>	4481645
<b>Document Type:</b>	REPORT TO DES
<b>Document Name Title:</b>	SUPPLEMENTAL ATHLETIC FIELDS SOIL CHARACTERIZATION 7-AUG-01
<b>Doc Submitted Date:</b>	08/10/2001
<b>Document ID URL:</b>	http://www2.des.state.nh.us/IISProxy/IISProxy.dll?ContentId=4481645
<b>Document ID:</b>	4481648
<b>Document Type:</b>	CORRESPONDENCE
<b>Document Name Title:</b>	CORRESPONDENCE 8/29/01 TO 10/12/01
<b>Doc Submitted Date:</b>	08/29/2001
<b>Document ID URL:</b>	http://www2.des.state.nh.us/IISProxy/IISProxy.dll?ContentId=4481648

Map Key	Number of Records	Direction	Distance (mi/ft)	Elev/Diff (ft)	Site	DB
---------	-------------------	-----------	------------------	----------------	------	----

**Document ID:** 4481647  
**Document Type:** CORRESPONDENCE  
**Document Name Title:** CORRESPONDENCE 11/6/01 TO 6/2/03  
**Doc Submitted Date:** 11/06/2001  
**Document ID URL:** http://www2.des.state.nh.us/IISProxy/IISProxy.dll?ContentId=4481647

**Document ID:** 4481649  
**Document Type:** CORRESPONDENCE  
**Document Name Title:** CORRESPONDENCE 7/20/00 TO 8/22/01  
**Doc Submitted Date:** 07/20/2000  
**Document ID URL:** http://www2.des.state.nh.us/IISProxy/IISProxy.dll?ContentId=4481649

**Document ID:** 4481646  
**Document Type:** REPORT TO DES  
**Document Name Title:** BRIEFING DOCUMENT MAINTENANCE DREDGE PROJECT AND RELATED SITES MAR-02  
**Doc Submitted Date:** 03/01/2002  
**Document ID URL:** http://www2.des.state.nh.us/IISProxy/IISProxy.dll?ContentId=4481646

**Project Activity Details**

**Activity No:** 178491  
**Action Date:** 02/13/2012  
**Action Desc:** Technical Information Provided  
**Submittal Date:** 12/29/2011  
**Submittal Desc:** Additional Information Received  
**Comments:** MTG. HELD FEB 13, 2012 - SEE ATTACHED LIST OF ATTENDEES.

**Project Activity Documents Details**

**Doc Type:** CORRESPONDENCE **Doc Submitted Date:** 02/13/2012  
**Doc Name Title:** ATTENDEES OF 13-FEB-2012 MEETING \*\*Note: Many records provided by the department have a truncated [Doc Name Title] field.  
**Document ID URL:** http://www2.des.state.nh.us/IISProxy/IISProxy.dll?ContentId=4349650

**Doc Type:** CORRESPONDENCE-TO **Doc Submitted Date:** 12/19/2011  
**Doc Name Title:** LETTER REQUESTING MTG ON BEHALF OF CITY RE:DREDGE SPOIL CELL AND DPW SITE DEVELOPMENT  
**Document ID URL:** \*\*Note: Many records provided by the department have a truncated [Doc Name Title] field.  
 http://www2.des.state.nh.us/IISProxy/IISProxy.dll?ContentId=4341263

**Project Activity Details**

**Activity No:** 281262  
**Action Date:** 06/04/2020  
**Action Desc:** Technical Report Approved  
**Submittal Date:** 06/03/2020  
**Submittal Desc:** Additional Information Received  
**Comments:** ISSUED APPROVAL

**Project Activity Documents Details**

**Doc Type:** REPORT TO DES **Doc Submitted Date:** 06/03/2020  
**Doc Name Title:** SOIL MANAGEMENT PLAN (REV 2) \*\*Note: Many records provided by the department have a truncated [Doc Name Title] field.  
**Document ID URL:** http://www2.des.state.nh.us/IISProxy/IISProxy.dll?ContentId=4848764

**Doc Type:** CORRESPONDENCE-FROM **Doc Submitted Date:** 06/05/2020  
**Doc Name Title:** APPROVAL LETTER RE: SOIL MANAGEMENT PLAN (REV 2) \*\*Note: Many records provided by the department have a truncated [Doc Name Title] field.  
**Document ID URL:** http://www2.des.state.nh.us/IISProxy/IISProxy.dll?ContentId=4849045

**Project Activity Details**

**Activity No:** 277142



Map Key	Number of Records	Direction	Distance (mi/ft)	Elev/Diff (ft)	Site	DB
---------	-------------------	-----------	------------------	----------------	------	----

**Action Date:** 06/04/2014  
**Action Desc:** Waiver Request Approved  
**Submittal Date:**  
**Submittal Desc:**  
**Comments:** DOVER LANDING DREDGE/COCHeco RIVER MANAGEMENT DREDGE CELL WAIVER APPROVAL # DES-SW-WV-14-001

**Project Activity Documents Details**

**Doc Type:** CORRESPONDENCE-FROM **Doc Submitted Date:** 06/04/2014  
**Doc Name Title:** DOVER LANDING DREDGE/COCHeco RIVER MANAGEMENT DREDGE CELL WAIVER APPROVAL # DES-SW-WV-14-001 \*\*Note: Many records provided by the department have a truncated [Doc Name Title] field.  
**Document ID URL:** http://www2.des.state.nh.us/IISProxy/IISProxy.dll?ContentId=4827991

**Project Activity Details**

**Activity No:** 281037  
**Action Date:** 06/04/2020  
**Action Desc:** No Action Necessary (Report filed)  
**Submittal Date:** 05/22/2020  
**Submittal Desc:** Additional Information Received  
**Comments:** SEE SOIL MANAGEMENT PLAN (REV 2) DATED JUNE 3, 2020

**Project Activity Documents Details**

**Doc Type:** REPORT TO DES **Doc Submitted Date:** 05/22/2020  
**Doc Name Title:** SOIL MANAGEMENT PLAN - REVISION 1 \*\*Note: Many records provided by the department have a truncated [Doc Name Title] field.  
**Document ID URL:** http://www2.des.state.nh.us/IISProxy/IISProxy.dll?ContentId=4847864

**Project Activity Details**

**Activity No:** 277196  
**Action Date:** 06/04/2020  
**Action Desc:** No Action Necessary (Report filed)  
**Submittal Date:** 02/12/2020  
**Submittal Desc:** Additional Information Received  
**Comments:** SEE SOIL MANAGEMENT PLAN (REV 2) DATED JUNE 3, 2020

**Project Activity Documents Details**

**Doc Type:** REPORT TO DES **Doc Submitted Date:** 02/12/2020  
**Doc Name Title:** SOIL MANAGEMENT PLAN FOR BROADWAY RAILROAD CULVERT PROJECT \*\*Note: Many records provided by the department have a truncated [Doc Name Title] field.  
**Document ID URL:** http://www2.des.state.nh.us/IISProxy/IISProxy.dll?ContentId=4828077

**Owners**

<b>Owner Company:</b> CITY OF DOVER	<b>Owner Address 2:</b>
<b>Owner Title:</b>	<b>Owner Town:</b> DOVER
<b>Owner First Name:</b>	<b>Owner State:</b> NH
<b>Owner Last Name:</b>	<b>Owner Zip:</b> 03820
<b>Owner Address 1:</b> 288 CENTRAL AVENUE	<b>Owner Phone:</b>

**OneStop Data Mapper - Remediation Sites**

<b>Master ID:</b> 50322	<b>GIS Type:</b> PROJECT
<b>Project No:</b> 12593	<b>Workload:</b> Low priority.
<b>Project Type:</b> HAZWASTE	<b>Latitude:</b> 43.193994
<b>Site Name:</b> RIVER STREET LANDFILL / DREDGE CELL	<b>Longitude:</b> -70.864464
<b>Address:</b> OFF RIVER ST	<b>Collect Method:</b>

Map Key	Number of Records	Direction	Distance (mi/ft)	Elev/Diff (ft)	Site	DB
Town:	DOVER				Staff:	MCCLUSKEY
Geometry:						
Risk:		Not yet defined				
Onestop Link:		http://www4.des.state.nh.us/DESOneStop/PRSDetail.aspx?ID=0012593&Type=PRS				

[64](#) 1 of 1 **SSW** **0.89 / 4,724.33** **49.26 / -34** **DOVER DISTRICT COURTHOUSE** **25 ST. THOMAS ST.** **DOVER NH** **SHWS**

Site No: 200008057  
 Site Name: DOVER DISTRICT COURTHOUSE

**Projects Details**

Project No: 11139      **Resp Party Company:** CITY OF DOVER  
 Facility ID:      **Resp Party Title:**  
 Discovery Date: 08/07/2000      **RP First Name:**  
 Eligible:      **RP Last Name:**  
 Elig Determine on:      **Resp Party Addr 1:** 288 CENTRAL ST.  
 MTBE: No      **Resp Party Addr 2:**  
 Brownfield: No      **Resp Party Town:** DOVER  
 Assigned to: CLOSED      **Resp Party State:** NH  
 Wellhead Prot Area: No      **Resp Party Zip:** 03820  
 Project Manager:      **Resp Party Phone:** 603-743-6094  
 Project Name:  
 Project Type: Hazardous Waste Project  
 Risk Level: NO SOURCES/NO AGQS VIO'S FROM ONSITE  
 OPUF Type:

**Project Documents Details**

Document ID: 4367778  
 Document Type: REPORT TO DES  
 Document Name Title: GEOTECHNICAL ENGINEERING REPORT 22-JAN-2001  
 Doc Submitted Date: 04/16/2001  
 Document ID URL: http://www2.des.state.nh.us/IISProxy/IISProxy.dll?ContentId=4367778

Document ID: 4367780  
 Document Type: CORRESPONDENCE  
 Document Name Title: CORRESPONDENCE 04/13/2001 TO 04/16/2001  
 Doc Submitted Date: 04/13/2001  
 Document ID URL: http://www2.des.state.nh.us/IISProxy/IISProxy.dll?ContentId=4367780

Document ID: 4367779  
 Document Type: REPORT TO DES  
 Document Name Title: PHASE 1 ENVIRONMENTAL SITE ASSESSMENT REPORT 03-AUG-2000  
 Doc Submitted Date: 04/16/2001  
 Document ID URL: http://www2.des.state.nh.us/IISProxy/IISProxy.dll?ContentId=4367779

Document ID: 4367777  
 Document Type: REPORT TO DES  
 Document Name Title: REVISED INITIAL SITE CHARACTERIZATION REPORT 01-JUN-2001  
 Doc Submitted Date: 06/04/2001  
 Document ID URL: http://www2.des.state.nh.us/IISProxy/IISProxy.dll?ContentId=4367777

**Project Activity Details**

Activity No: 62037  
 Action Date: 06/14/2001  
 Action Desc: Technical Report Approved  
 Submittal Date: 04/16/2001  
 Submittal Desc: Additional Information Received  
 Comments:

Map Key	Number of Records	Direction	Distance (mi/ft)	Elev/Diff (ft)	Site	DB
---------	-------------------	-----------	------------------	----------------	------	----

**Project Activity Documents Details**

**Doc Type:** MONITORING NONPERMIT **Doc Submitted Date:** 04/16/2001  
**Doc Name Title:** MARCH 2001 DATA SUBMITTAL 12-APR-2001 \*\*Note: Many records provided by the department have a truncated [Doc Name Title] field.  
**Document ID URL:** http://www2.des.state.nh.us/IISProxy/IISProxy.dll?ContentId=4367775

**Project Activity Details**

**Activity No:** 62038  
**Action Date:** 06/14/2001  
**Action Desc:** Work Scope Approved  
**Submittal Date:** 04/26/2001  
**Submittal Desc:** Work Scope Submitted  
**Comments:**

**Project Activity Documents Details**

**Doc Type:** WORKSCOPE/BUDGET **Doc Submitted Date:** 04/26/2001  
**Doc Name Title:** RESPONSE TO WORK SCOPE DATED APRIL 26 2001 \*\*Note: Many records provided by the department have a truncated [Doc Name Title] field.  
**Document ID URL:** http://www2.des.state.nh.us/IISProxy/IISProxy.dll?ContentId=4367676

**Project Activity Details**

**Activity No:** 62036  
**Action Date:** 06/14/2001  
**Action Desc:** Technical Report Approved  
**Submittal Date:** 04/16/2001  
**Submittal Desc:** Additional Information Received  
**Comments:**

**Project Activity Documents Details**

**Doc Type:** REPORT TO DES **Doc Submitted Date:** 04/16/2001  
**Doc Name Title:** INITIAL SITE CHARACTERIZATION REPORT 12-APR-2001 \*\*Note: Many records provided by the department have a truncated [Doc Name Title] field.  
**Document ID URL:** http://www2.des.state.nh.us/IISProxy/IISProxy.dll?ContentId=4367776

**Project Activity Details**

**Activity No:** 67896  
**Action Date:** 02/25/2002  
**Action Desc:** Regulatory Action Compl.-DES File Closed  
**Submittal Date:**  
**Submittal Desc:**  
**Comments:**

**Project Activity Details**

**Activity No:** 64656  
**Action Date:** 02/22/2002  
**Action Desc:** Additional Information Requested  
**Submittal Date:** 09/18/2001  
**Submittal Desc:** Site Characterization Report Received  
**Comments:**

**Owners**

**Owner Company:** CITY OF DOVER **Owner Address 2:**  
**Owner Title:** **Owner Town:** DOVER

<b>Map Key</b>	<b>Number of Records</b>	<b>Direction</b>	<b>Distance (mi/ft)</b>	<b>Elev/Diff (ft)</b>	<b>Site</b>	<b>DB</b>
----------------	--------------------------	------------------	-------------------------	-----------------------	-------------	-----------

<b>Owner First Name:</b>	DEAN	<b>Owner State:</b>	NH
<b>Owner Last Name:</b>	PESCHEL	<b>Owner Zip:</b>	03820
<b>Owner Address 1:</b>	288 CENTRAL ST.	<b>Owner Phone:</b>	603-743-6094

**OneStop Data Mapper - Remediation Sites**

<b>Master ID:</b>	51113	<b>GIS Type:</b>	PROJECT
<b>Project No:</b>	11139	<b>Workload:</b>	Low priority.
<b>Project Type:</b>	HAZWASTE	<b>Latitude:</b>	43.193923
<b>Site Name:</b>	DOVER DISTRICT COURTHOUSE	<b>Longitude:</b>	-70.87669
<b>Address:</b>	25 ST. THOMAS ST.	<b>Collect Method:</b>	
<b>Town:</b>	DOVER	<b>Staff:</b>	CLOSED
<b>Geometry:</b>			
<b>Risk:</b>	No sources, no ambient groundwater quality standard violations onsite.		
<b>Onestop Link:</b>	<a href="http://www4.des.state.nh.us/DESONestop/PRSDetail.aspx?ID=0011139&amp;Type=PRS">http://www4.des.state.nh.us/DESONestop/PRSDetail.aspx?ID=0011139&amp;Type=PRS</a>		

# Unplottable Summary

Total: 23 Unplottable sites

DB	Company Name/Site Name	Address	City	Zip	ERIS ID
ALL SITES	MIDWAY EXCAVATORS	6TH ST	DOVER NH		811690771
ALL SITES	PLANET FITNESS (LOT 38-22)	CENTRAL AVE	DOVER NH		811690988
ALL SITES	PREBLE ST. 66	CENTRAL AVENUE	DOVER NH		881094132
ALL SITES	CALCUTT LANDFILL	DOVER NECK RD	DOVER NH		881092061
ALL SITES	CALCUTT LANDFILL	DOVER NECK RD	DOVER NH		822571388
ALL SITES	DOVER CARPENTER SHOP	GROVE STREET	DOVER NH		881093544
ALL SITES	DOVER CATHOLIC SCHOOL	CENTRAL AVE	DOVER NH		881091428
ALL SITES	CITY OF DOVER	COCHECO ST	DOVER NH		881094201
CERCLIS NFRAP	DOVER GAS PLANT	COCHECO STREET <i>Site EPA ID: NHD980520894</i>	DOVER NH	3820	805495442
FINDS/FRS	DOVER FIRE DEPT CITY OF	BROADWAY	DOVER NH	03820	815618767
FINDS/FRS	JANCO ELECTRONICS	BROADWAY EXT	DOVER NH	03820	815575568
FINDS/FRS	SURE WINNER FOODS	BROADWAY ST	DOVER NH	03820	815574144

INST	CALCUTT LANDFILL	DOVER NECK RD	DOVER NH		811676536
LST	CHESTNUT STREET UST	CHESTNUT STREET <i>Site No:</i> 201810024	DOVER NH		876157107
RCRA NON GEN	JANCO ELECTRONICS	BROADWAY EXT <i>EPA Handler ID:</i> NHD510188519	DOVER NH	03820	810280498
RCRA NON GEN	SURE WINNER FOODS	BROADWAY ST <i>EPA Handler ID:</i> NHD510088453	DOVER NH	03820	810290981
RCRA NON GEN	C A B SERVICES INC	OAK ST THE ROUND HOUSE <i>EPA Handler ID:</i> NHD510058811	DOVER NH	03020	810291151
RCRA NON GEN	B & M RAILROAD CORP	OAK ST <i>EPA Handler ID:</i> NHD510058886	DOVER NH	03820	810291157
RCRA NON GEN	DOVER FIRE DEPT CITY OF	BROADWAY <i>EPA Handler ID:</i> NHD510056633	DOVER NH	03820	810291294
RCRA NON GEN	BERRY TRANSPORTATION	ROLLINS RD <i>EPA Handler ID:</i> NHD510050529	DOVER NH	03820	810307001
SEMS	CALCUTT LANDFILL	DOVER NECK ROAD <i>EPA ID:</i> NHD980520209	DOVER NH	03820	828842643
SEMS ARCHIVE	DOVER GAS PLANT	COCHECO STREET <i>EPA ID:</i> NHD980520894	DOVER NH	03820	828864257
UST	DOVER FUEL FACILITY	OAK STREET <i>Facility ID   Active Tanks (One)   Closed Tanks (One):</i> 0113905   0   1 <i>Tank No:</i> 1	DOVER NH		811703845

# Unplottable Report

**Site:** MIDWAY EXCAVATORS  
6TH ST DOVER NH

[ALL SITES](#)

**Site No:** 198401056  
**Site Name:** MIDWAY EXCAVATORS  
**Area of Interest:** Groundwater Discharge Site

## Projects Details

<b>Project No:</b>	1492	<b>Project Name:</b>	
<b>Facility ID:</b>		<b>Resp Party Company:</b>	W. AKERMAN
<b>Discovery Date:</b>	10/30/1981	<b>Resp Party Title:</b>	
<b>Eligible:</b>		<b>RP First Name:</b>	
<b>Elig Determine on:</b>		<b>RP Last Name:</b>	
<b>MTBE:</b>	No	<b>Resp Party Addr 1:</b>	400 SIXTH ST.
<b>Brownfield:</b>	No	<b>Resp Party Addr 2:</b>	
<b>Wellhead Prot Area:</b>	Unknown	<b>Resp Party Town:</b>	DOVER
<b>Assigned to:</b>	CLOSED	<b>Resp Party State:</b>	NH
<b>OPUF Type:</b>		<b>Resp Party Zip:</b>	03820
<b>Project Manager:</b>		<b>Resp Party Phone:</b>	603-742-1809
<b>Project Type:</b>	Sludge Lagoon		
<b>Risk Level:</b>	NO SOURCES/NO AGQS VIO'S FROM ONSITE		

## Project Documents Details

**Doc Type:** CORRESPONDENCE  
**Doc Name Title:** CORRESPONDENCE 11/30/1981 TO 11/08/1988  
**Doc Submitted Date:** 11/30/1981  
**Document ID URL:** <http://www2.des.state.nh.us/IISProxy/IISProxy.dll?ContentId=4358276>

## Project Activity Details

**Activity No:** 44362  
**Submittal Date:**  
**Submittal Desc:**  
**Action Date:** 05/18/1999  
**Action Desc:** Regulatory Action Compl.-DES File Closed  
**Comments:**

## Owners

<b>Owner Company:</b>	W. AKERMAN	<b>Owner Address 2:</b>	
<b>Owner Title:</b>		<b>Owner City:</b>	DOVER
<b>Owner First Name:</b>		<b>Owner State:</b>	NH
<b>Owner Last Name:</b>		<b>Owner Zip:</b>	03820
<b>Owner Address 1:</b>	400 SIXTH ST.	<b>Owner Phone:</b>	603-742-1809

## OneStop Data Mapper - Remediation Sites

<b>Master ID:</b>	15153	<b>Town:</b>	DOVER
<b>Project No:</b>	1492	<b>Staff:</b>	CLOSED
<b>Project Type:</b>	SLUD/LAG	<b>Latitude:</b>	43.213985
<b>Site Name:</b>	MIDWAY EXCAVATORS	<b>Longitude:</b>	-70.915437
<b>Site Address:</b>	6TH ST	<b>Collect Method:</b>	
<b>Workload Priority:</b>	Low priority.	<b>GIS Type:</b>	PROJECT
<b>Geometry:</b>			
<b>Risk:</b>	No sources, no ambient groundwater quality standard violations onsite.		



**Site:** PLANET FITNESS (LOT 38-22)  
CENTRAL AVE DOVER NH

[ALL SITES](#)

**Site No:** 201007002  
**Site Name:** PLANET FITNESS (LOT 38-22)  
**Area of Interest:** Groundwater Discharge Site

Projects Details

<b>Project No:</b>	24461	<b>Project Name:</b>	
<b>Facility ID:</b>		<b>Resp Party Company:</b>	PLANET FITNESS (LOT 38-22)
<b>Discovery Date:</b>	06/30/2010	<b>Resp Party Title:</b>	
<b>Eligible:</b>		<b>RP First Name:</b>	
<b>Elig Determine on:</b>		<b>RP Last Name:</b>	
<b>MTBE:</b>	No	<b>Resp Party Addr 1:</b>	MATTHEW MICHAEL REALTY
<b>Brownfield:</b>	No	<b>Resp Party Addr 2:</b>	26 FOX RUN ROAD
<b>Wellhead Prot Area:</b>	No	<b>Resp Party Town:</b>	NEWINGTON
<b>Assigned to:</b>	REGISTRATION	<b>Resp Party State:</b>	NH
<b>OPUF Type:</b>		<b>Resp Party Zip:</b>	03801
<b>Project Manager:</b>		<b>Resp Party Phone:</b>	
<b>Project Type:</b>	Underground Injection Control		
<b>Risk Level:</b>	DW SUPPLY WITHIN 1000' OR SITE IN SWPA		

Project Activity Details

**Activity No:** 159697  
**Submittal Date:** 06/30/2010  
**Submittal Desc:** UIC Application Received  
**Action Date:** 07/08/2010  
**Action Desc:** UIC Registration Issued  
**Comments:** REGISTERED

Project Activity Documents Details

**Doc Type:** REGISTRATION  
**Doc Name Title:** STORM WATER INFILTRATION REGISTRATION \*\*Note: Many records provided by the department have a truncated [Doc Name Title] field.  
**Doc Submitted Date:** 07/08/2010  
**Document ID URL:** <http://www2.des.state.nh.us/IISProxy/IISProxy.dll?ContentId=4242650>

**Doc Type:** REGISTRATION  
**Doc Name Title:** 5D2 REGISTRATION ISSUED \*\*Note: Many records provided by the department have a truncated [Doc Name Title] field.  
**Doc Submitted Date:** 07/08/2010  
**Document ID URL:** <http://www2.des.state.nh.us/IISProxy/IISProxy.dll?ContentId=4242651>

Owners

<b>Owner Company:</b>	MATTHEW MICHAEL REALTY, LLC	<b>Owner Address 2:</b>	26 FOX RUN ROAD
<b>Owner Title:</b>		<b>Owner City:</b>	NEWINGTON
<b>Owner First Name:</b>	MARC	<b>Owner State:</b>	NH
<b>Owner Last Name:</b>	GRONDAHL	<b>Owner Zip:</b>	03801-2810
<b>Owner Address 1:</b>	PLANET FITNESS	<b>Owner Phone:</b>	603-750-0001

**Site:** PREBLE ST. 66  
CENTRAL AVENUE DOVER NH

[ALL SITES](#)

**Site No:** 198605487  
**Site Name:** PREBLE ST. 66  
**Area of Interest:** ORCB Sites

Owners

**Owner Company:**  
**Owner Title:**  
**Owner First Name:**  
**Owner Last Name:**  
**Owner Address 1:**

**Owner Address 2:**  
**Owner City:**  
**Owner State:**  
**Owner Zip:**  
**Owner Phone:**

---

**Site:**    **CALCUTT LANDFILL**  
          **DOVER NECK RD DOVER NH**

[ALL SITES](#)

**Site No:**                    198106001  
**Site Name:**                CALCUTT LANDFILL  
**Area of Interest:**        ORCB Sites

**Owners**

**Owner Company:**        CITY OF DOVER  
**Owner Title:**            NHD980520209  
**Owner First Name:**  
**Owner Last Name:**  
**Owner Address 1:**

**Owner Address 2:**  
**Owner City:**             DOVER  
**Owner State:**            NH  
**Owner Zip:**              03820  
**Owner Phone:**

---

**Site:**    **CALCUTT LANDFILL**  
          **DOVER NECK RD DOVER NH**

[ALL SITES](#)

**Site No:**                    198106001  
**Site Name:**                CALCUTT LANDFILL  
**Area of Interest:**        Remediation Site

**Projects Details**

**Project No:**                3558  
**Facility ID:**  
**Discovery Date:**        06/01/1981  
**Eligible:**  
**Elig Determine on:**  
**MTBE:**                    No  
**Brownfield:**              No  
**Wellhead Prot Area:**    Unknown  
**Assigned to:**             UNASSIGNED  
**OPUF Type:**  
**Project Manager:**  
**Project Type:**            Existing Landfill or Landfill Closure  
**Risk Level:**              LOW GW CONC./ALTER. WATER AVAILABLE

**Project Name:**  
**Resp Party Company:**    NORTHEAST UTILITIES SERVICE COMPANY  
**Resp Party Title:**  
**RP First Name:**  
**RP Last Name:**  
**Resp Party Addr 1:**      PO BOX 270  
**Resp Party Addr 2:**  
**Resp Party Town:**        HARTFORD  
**Resp Party State:**        CT  
**Resp Party Zip:**         06141-0270  
**Resp Party Phone:**      860-665-3127

**Project Documents Details**

**Doc Type:**                 REPORT TO DES  
**Doc Name Title:**        TRIP REPORT 23-JUN-95  
**Doc Submitted Date:**    06/26/1995  
**Document ID URL:**      <http://www2.des.state.nh.us/IISProxy/IISProxy.dll?ContentId=4353905>

**Doc Type:**                 REPORT TO DES  
**Doc Name Title:**        FINAL DRAFT SITE INSPECTION 3-AUG-84  
**Doc Submitted Date:**    10/03/1984  
**Document ID URL:**      <http://www2.des.state.nh.us/IISProxy/IISProxy.dll?ContentId=4353907>

**Doc Type:**                 CORRESPONDENCE  
**Doc Name Title:**        CORRESPONDENCE 5/29/80 TOP 9/23/86  
**Doc Submitted Date:**    05/29/1980  
**Document ID URL:**      <http://www2.des.state.nh.us/IISProxy/IISProxy.dll?ContentId=4353911>

**Doc Type:**                 PHOTO  
**Doc Name Title:**        NORTH  
**Doc Submitted Date:**    10/13/1983  
**Document ID URL:**      <http://www2.des.state.nh.us/IISProxy/IISProxy.dll?ContentId=4424537>

**Doc Type:**                 PHOTO

**Doc Name Title:** NW FLY ASH HILL  
**Doc Submitted Date:** 10/13/1983  
**Document ID URL:** http://www2.des.state.nh.us/IISProxy/IISProxy.dll?ContentId=4424538

**Doc Type:** REPORT TO DES  
**Doc Name Title:** TASK WORK PLAN FOR DRINKING WATER SOIL AND SEDIMENT SAMPLING 31-MAY-95  
**Doc Submitted Date:** 05/31/1995  
**Document ID URL:** http://www2.des.state.nh.us/IISProxy/IISProxy.dll?ContentId=4353906

**Doc Type:** CORRESPONDENCE  
**Doc Name Title:** CORRESPONDENCE 10/7/86 TO 5/18/00  
**Doc Submitted Date:** 10/07/1986  
**Document ID URL:** http://www2.des.state.nh.us/IISProxy/IISProxy.dll?ContentId=4353910

**Doc Type:** PHOTO  
**Doc Name Title:** TANNING LEATHER SCRAP  
**Doc Submitted Date:** 10/13/1983  
**Document ID URL:** http://www2.des.state.nh.us/IISProxy/IISProxy.dll?ContentId=4424543

**Doc Type:** REPORT TO DES  
**Doc Name Title:** REMEDIAL IMPLEMENTAION PLAN 31-OCT-01  
**Doc Submitted Date:** 11/10/2001  
**Document ID URL:** http://www2.des.state.nh.us/IISProxy/IISProxy.dll?ContentId=4353896

**Doc Type:** PHOTO  
**Doc Name Title:** SAMPE S-7 COCHECO RIVER  
**Doc Submitted Date:** 10/13/1983  
**Document ID URL:** http://www2.des.state.nh.us/IISProxy/IISProxy.dll?ContentId=4424550

**Doc Type:** CORRESPONDENCE  
**Doc Name Title:** CORRESPONDENCE 9/2/04 TO 6/8/05  
**Doc Submitted Date:** 09/02/2004  
**Document ID URL:** http://www2.des.state.nh.us/IISProxy/IISProxy.dll?ContentId=4353908

**Doc Type:** CORRESPONDENCE  
**Doc Name Title:** CORRESPONDENCE 3/29/01 TO 8/20/04  
**Doc Submitted Date:** 03/29/2001  
**Document ID URL:** http://www2.des.state.nh.us/IISProxy/IISProxy.dll?ContentId=4353909

**Doc Type:** PHOTO  
**Doc Name Title:** TOP FLY ASH HILL  
**Doc Submitted Date:** 10/13/1983  
**Document ID URL:** http://www2.des.state.nh.us/IISProxy/IISProxy.dll?ContentId=4424536

**Doc Type:** PHOTO  
**Doc Name Title:** NORTH EAST FROM TOP OF HILL  
**Doc Submitted Date:** 10/13/1983  
**Document ID URL:** http://www2.des.state.nh.us/IISProxy/IISProxy.dll?ContentId=4424540

**Doc Type:** PHOTO  
**Doc Name Title:** SAMPLE S-1 S-2 TOP OF FLY ASH HILL  
**Doc Submitted Date:** 10/13/1983  
**Document ID URL:** http://www2.des.state.nh.us/IISProxy/IISProxy.dll?ContentId=4424542

**Doc Type:** MONITORING NONPERMIT  
**Doc Name Title:** NOVEMBER 2003 GROUNDWATER MONITORING REPORT 28-JAN-04  
**Doc Submitted Date:** 01/30/2004  
**Document ID URL:** http://www2.des.state.nh.us/IISProxy/IISProxy.dll?ContentId=4353895

**Doc Type:** PHOTO  
**Doc Name Title:** SW SAMPLE S-3 S-4  
**Doc Submitted Date:** 10/13/1983  
**Document ID URL:** http://www2.des.state.nh.us/IISProxy/IISProxy.dll?ContentId=4424544

**Doc Type:** PHOTO  
**Doc Name Title:** EAST  
**Doc Submitted Date:** 10/13/1983  
**Document ID URL:** http://www2.des.state.nh.us/IISProxy/IISProxy.dll?ContentId=4424548

**Doc Type:** CORRESPONDENCE  
**Doc Name Title:** CORRESPONDENCE 10/11/79 TO 4/22/80

**Doc Submitted Date:** 10/11/1979  
**Document ID URL:** <http://www2.des.state.nh.us/IISProxy/IISProxy.dll?ContentId=4353913>

**Doc Type:** PHOTO  
**Doc Name Title:** SAMPLE S-5 S-6 DRAINAGE AREA  
**Doc Submitted Date:** 10/13/1983  
**Document ID URL:** <http://www2.des.state.nh.us/IISProxy/IISProxy.dll?ContentId=4424539>

**Doc Type:** PHOTO  
**Doc Name Title:** SOUTH  
**Doc Submitted Date:** 10/13/1983  
**Document ID URL:** <http://www2.des.state.nh.us/IISProxy/IISProxy.dll?ContentId=4424541>

**Doc Type:** REPORT TO DES  
**Doc Name Title:** DRAFT SITE INSPECTION PRIORITIZATION REPORT 29-MAR-96  
**Doc Submitted Date:** 04/02/1996  
**Document ID URL:** <http://www2.des.state.nh.us/IISProxy/IISProxy.dll?ContentId=4353903>

**Doc Type:** PHOTO  
**Doc Name Title:** SAMPLE S-3 S-4 TANNING LEATHER SCRAPS  
**Doc Submitted Date:** 10/13/1983  
**Document ID URL:** <http://www2.des.state.nh.us/IISProxy/IISProxy.dll?ContentId=4424549>

**Doc Type:** REPORT TO DES  
**Doc Name Title:** FINAL SITE INSPECTION PRIORITIZATION REPORT 7-MAY-96  
**Doc Submitted Date:** 05/08/1996  
**Document ID URL:** <http://www2.des.state.nh.us/IISProxy/IISProxy.dll?ContentId=4353902>

**Doc Type:** PHOTO  
**Doc Name Title:** DRUMS PARTIALLY BURIED  
**Doc Submitted Date:** 08/01/1976  
**Document ID URL:** <http://www2.des.state.nh.us/IISProxy/IISProxy.dll?ContentId=4508895>

#### **Project Activity Details**

**Activity No:** 109167  
**Submittal Date:** 03/06/2006  
**Submittal Desc:** Additional Information Received  
**Action Date:** 04/04/2006  
**Action Desc:** Additional Information Requested  
**Comments:**

#### **Project Activity Documents Details**

**Doc Type:** REPORT TO DES  
**Doc Name Title:** NOTIFICATION OF RECORDATION FOR NOTICE OF ACTIVITY AND USE RESTRICTION 1-MAR-06  
**Doc Submitted Date:** 03/06/2006  
**Document ID URL:** <http://www2.des.state.nh.us/IISProxy/IISProxy.dll?ContentId=4353879>

#### **Project Activity Details**

**Activity No:** 121967  
**Submittal Date:** 03/15/2007  
**Submittal Desc:** Additional Information Received  
**Action Date:** 04/04/2007  
**Action Desc:** Technical Report Approved  
**Comments:**

#### **Project Activity Documents Details**

**Doc Type:** REPORT TO DES  
**Doc Name Title:** ANNUAL SITE INSPECTION REPORT BY PSNH 26-FEB-2007  
**Doc Submitted Date:** 03/15/2007  
**Document ID URL:** <http://www2.des.state.nh.us/IISProxy/IISProxy.dll?ContentId=4017519>

#### **Project Activity Details**

**Activity No:** 231251  
**Submittal Date:** 02/22/2016  
**Submittal Desc:** Additional Information Received  
**Action Date:** 03/16/2016  
**Action Desc:** Technical Report Approved  
**Comments:** REPORT REVIEWED - TREE LIMBS REMOVED FROM FENCE - NO DAMAGE AND NO OTHER ISSUES. NEXT INSPECTION REPORT DUE IN MARCH 2017

**Project Activity Documents Details**

**Doc Type:** REPORT TO DES  
**Doc Name Title:** ANNUAL SITE INSPECTION REPORT 17-FEB-2016  
**Doc Submitted Date:** 02/22/2016  
**Document ID URL:** <http://www2.des.state.nh.us/IISProxy/IISProxy.dll?ContentId=4593160>

**Project Activity Details**

**Activity No:** 47637  
**Submittal Date:** 06/07/2004  
**Submittal Desc:** Additional Information Received  
**Action Date:** 09/16/2004  
**Action Desc:** Additional Information Requested  
**Comments:**

**Project Activity Documents Details**

**Doc Type:** MONITORING NONPERMIT  
**Doc Name Title:** APRIL 2004 GROUNDWATER MONITORINGRESULTS & RESPONSE TO NHDES LETTER DATED 12 MARCH 2004 20-MAY-04  
**Doc Submitted Date:** 06/01/2004  
**Document ID URL:** <http://www2.des.state.nh.us/IISProxy/IISProxy.dll?ContentId=4353888>

**Project Activity Details**

**Activity No:** 59157  
**Submittal Date:** 12/27/2000  
**Submittal Desc:** Remedial Action Plan Submitted  
**Action Date:** 03/29/2001  
**Action Desc:** Technical Report Approved  
**Comments:**

**Project Activity Documents Details**

**Doc Type:** REPORT TO DES  
**Doc Name Title:** REMEDIAL ACTION PLAN 19-DEC-00  
**Doc Submitted Date:** 12/27/2000  
**Document ID URL:** <http://www2.des.state.nh.us/IISProxy/IISProxy.dll?ContentId=4353891>

**Project Activity Details**

**Activity No:** 83034  
**Submittal Date:** 10/24/2003  
**Submittal Desc:** Additional Information Received  
**Action Date:** 03/12/2004  
**Action Desc:** Additional Information Requested  
**Comments:**

**Project Activity Documents Details**

**Doc Type:** REGISTRATION  
**Doc Name Title:** RESPONSE TO NHDES LETTER DATED APRIL 22 2003 & REGISTRATION FOR FOR LANDFILLS NOT OPERATED AFTER JULY 9 1981 20-OCT-03  
**Doc Submitted Date:** 10/24/2003  
**Document ID URL:** <http://www2.des.state.nh.us/IISProxy/IISProxy.dll?ContentId=4353889>

**Project Activity Details**

**Activity No:** 115228  
**Submittal Date:**  
**Submittal Desc:**  
**Action Date:** 08/28/2006  
**Action Desc:** Additional Information Requested  
**Comments:**

**Project Activity Documents Details**

**Doc Type:** CORRESPONDENCE  
**Doc Name Title:** RESPONSE TO THE RECORDED ACTIVITY / USE RESTRICTIONS PREPARED BY HALEY & ALDRICH DATED FEBRUARY 13 2006  
**Doc Submitted Date:** 08/28/2006  
**Document ID URL:** <http://www2.des.state.nh.us/IISProxy/IISProxy.dll?ContentId=3990303>

**Project Activity Details**

**Activity No:** 194248  
**Submittal Date:** 03/04/2013  
**Submittal Desc:** Additional Information Received  
**Action Date:** 03/06/2013  
**Action Desc:** Technical Report Approved  
**Comments:** ADDITIONAL FENCE DAMAGE DISCOVERED ON 14-NOV-2012 INSPECTION AND REPAIRED ON 23-NOV-2012. NO OTHER ISSUES DISCOVERED/REPORTED. NO DES RESPONSE REQUIRED

**Project Activity Documents Details**

**Doc Type:** REPORT TO DES  
**Doc Name Title:** ANNUAL SITE INSPECTION REPORT 26-FEB-2013  
**Doc Submitted Date:** 03/04/2013  
**Document ID URL:** <http://www2.des.state.nh.us/IISProxy/IISProxy.dll?ContentId=4433970>

**Project Activity Details**

**Activity No:** 216534  
**Submittal Date:** 03/06/2015  
**Submittal Desc:** Additional Information Received  
**Action Date:** 04/07/2015  
**Action Desc:** Technical Report Approved  
**Comments:** NO ISSUED OBSERVED OR REPAIRS NECESSARY - NO RESPONSE SENT

**Project Activity Documents Details**

**Doc Type:** REPORT TO DES  
**Doc Name Title:** ANNUAL SITE INSPECTION REPORT 26-FEB-2015  
**Doc Submitted Date:** 03/06/2015  
**Document ID URL:** <http://www2.des.state.nh.us/IISProxy/IISProxy.dll?ContentId=4539355>

**Project Activity Details**

**Activity No:** 181122  
**Submittal Date:** 03/01/2012  
**Submittal Desc:** Additional Information Received  
**Action Date:** 05/07/2012  
**Action Desc:** No Action Necessary (Report filed)  
**Comments:** REPAIR TO FENCE (TOP RAIL) TO BE COMPLETED

**Project Activity Documents Details**

**Doc Type:** REPORT TO DES  
**Doc Name Title:** ANNUAL SITE INSPECTION REPORT 27-FEB-2012  
**Doc Submitted Date:** 03/01/2012

**Document ID URL:** http://www2.des.state.nh.us/IISProxy/IISProxy.dll?ContentId=4354650

**Project Activity Details**

**Activity No:** 65793  
**Submittal Date:** 09/30/2002  
**Submittal Desc:** Additional Information Received  
**Action Date:** 04/22/2003  
**Action Desc:** Additional Information Requested  
**Comments:**

**Project Activity Documents Details**

**Doc Type:** REPORT TO DES  
**Doc Name Title:** REPORT ON REMEDIAL IMPLEMENTATION SEP-02  
**Doc Submitted Date:** 09/30/2002  
**Document ID URL:** http://www2.des.state.nh.us/IISProxy/IISProxy.dll?ContentId=4353890

**Project Activity Details**

**Activity No:** 163856  
**Submittal Date:** 11/29/2010  
**Submittal Desc:** Cost Recovery Payment Received  
**Action Date:** 11/30/2010  
**Action Desc:** No Action Necessary (Report filed)  
**Comments:** NO FURTHER ACTION NECESSARY WITH THIS INVOICE

**Project Activity Details**

**Activity No:** 115393  
**Submittal Date:** 09/08/2006  
**Submittal Desc:** Additional Information Received  
**Action Date:** 01/17/2007  
**Action Desc:** Activity and Use Restriction Recorded  
**Comments:**

**Project Activity Documents Details**

**Doc Type:** CORRESPONDENCE-TO  
**Doc Name Title:** NOTICE OF ACTIVITY AND USE RESTRICTION BK3376 PG0271-0276  
**Doc Submitted Date:** 09/08/2006  
**Document ID URL:** http://www2.des.state.nh.us/IISProxy/IISProxy.dll?ContentId=3995259

**Project Activity Details**

**Activity No:** 145062  
**Submittal Date:** 02/11/2009  
**Submittal Desc:** Additional Information Received  
**Action Date:** 08/28/2009  
**Action Desc:** Technical Report Approved  
**Comments:**

**Project Activity Documents Details**

**Doc Type:** REPORT TO DES  
**Doc Name Title:** ANNUAL SITE INSPECTION 11-FEB-2009  
**Doc Submitted Date:** 02/11/2009  
**Document ID URL:** http://www2.des.state.nh.us/IISProxy/IISProxy.dll?ContentId=4161902

**Project Activity Details**

**Activity No:** 91836  
**Submittal Date:** 08/03/2004  
**Submittal Desc:** Additional Information Received



**Action Date:** 08/31/2004  
**Action Desc:** Additional Information Requested  
**Comments:**

**Project Activity Details**

**Activity No:** 133898  
**Submittal Date:** 02/28/2008  
**Submittal Desc:** Additional Information Received  
**Action Date:** 06/25/2008  
**Action Desc:** Technical Report Approved  
**Comments:**

**Project Activity Documents Details**

**Doc Type:** REPORT TO DES  
**Doc Name Title:** ANNUAL SITE INSPECTION REPORT BY PSNH 22-FEB-2008  
**Doc Submitted Date:** 02/28/2008  
**Document ID URL:** <http://www2.des.state.nh.us/IISProxy/IISProxy.dll?ContentId=4065410>

**Project Activity Details**

**Activity No:** 136771  
**Submittal Date:** 06/10/2008  
**Submittal Desc:** Cost Recovery Payment Received  
**Action Date:** 06/13/2008  
**Action Desc:** No Action Necessary (Report filed)  
**Comments:**

**Project Activity Details**

**Activity No:** 167057  
**Submittal Date:** 02/28/2011  
**Submittal Desc:** Additional Information Received  
**Action Date:** 05/18/2011  
**Action Desc:** Technical Report Approved  
**Comments:** REVIEW~ NO ACTION REQUIRED~MAY WANT TO REDUCE INSPECTION FREQUENCY IN THE FUTURE

**Project Activity Documents Details**

**Doc Type:** REPORT TO DES  
**Doc Name Title:** ANNUAL SITE INSPECTION REPORT 22-FEB-2011  
**Doc Submitted Date:** 02/28/2011  
**Document ID URL:** <http://www2.des.state.nh.us/IISProxy/IISProxy.dll?ContentId=4280344>

**Project Activity Details**

**Activity No:** 242572  
**Submittal Date:** 02/09/2017  
**Submittal Desc:** Additional Information Received  
**Action Date:**  
**Action Desc:**  
**Comments:**

**Project Activity Documents Details**

**Doc Type:** REPORT TO DES  
**Doc Name Title:** ANNUAL SITE INSPECTION REPORT  
**Doc Submitted Date:** 02/09/2017  
**Document ID URL:** <http://www2.des.state.nh.us/IISProxy/IISProxy.dll?ContentId=4643185>

**Project Activity Details**

**Activity No:** 47638

**Submittal Date:** 03/15/1999  
**Submittal Desc:** Additional Information Received  
**Action Date:** 04/06/1999  
**Action Desc:** Technical Report Approved  
**Comments:**

**Project Activity Documents Details**

**Doc Type:** REPORT TO DES  
**Doc Name Title:** STATUS UPDATE 15-MAR-99  
**Doc Submitted Date:** 03/15/1999  
**Document ID URL:** <http://www2.des.state.nh.us/IISProxy/IISProxy.dll?ContentId=4353900>

**Project Activity Details**

**Activity No:** 51702  
**Submittal Date:** 11/18/1999  
**Submittal Desc:** Additional Information Received  
**Action Date:** 11/18/1999  
**Action Desc:** Site Investigation Report Requested  
**Comments:**

**Project Activity Details**

**Activity No:** 120135  
**Submittal Date:**  
**Submittal Desc:**  
**Action Date:** 12/08/2006  
**Action Desc:** Cost Recovery Bill Sent  
**Comments:**

**Project Activity Documents Details**

**Doc Type:** CORRESPONDENCE-FROM  
**Doc Name Title:** COST RECOVERY FOR THE PERIOD MARCH 16 2006 - SEPTEMBER 30 2006  
**Doc Submitted Date:** 12/08/2006  
**Document ID URL:** <http://www2.des.state.nh.us/IISProxy/IISProxy.dll?ContentId=4011928>

**Project Activity Details**

**Activity No:** 155840  
**Submittal Date:** 02/25/2010  
**Submittal Desc:** Cost Recovery Payment Received  
**Action Date:** 03/01/2010  
**Action Desc:** No Action Necessary (Report filed)  
**Comments:** NO FURTHER ACTION NECESSARY WITH THIS INVOICE

**Project Activity Details**

**Activity No:** 206032  
**Submittal Date:** 03/04/2014  
**Submittal Desc:** Additional Information Received  
**Action Date:** 04/07/2015  
**Action Desc:** Technical Report Approved  
**Comments:** NO ISSUES OBSERVED - NO RESPONSE REQUIRED

**Project Activity Documents Details**

**Doc Type:** REPORT TO DES  
**Doc Name Title:** ANNUAL SITE INSPECTION REPORT 26-FEB-2014  
**Doc Submitted Date:** 03/04/2014  
**Document ID URL:** <http://www2.des.state.nh.us/IISProxy/IISProxy.dll?ContentId=4485975>

**Project Activity Details**

**Activity No:** 50202  
**Submittal Date:** 06/30/1999  
**Submittal Desc:** Work Scope Submitted  
**Action Date:** 07/30/1999  
**Action Desc:** Work Scope Approved  
**Comments:**

**Project Activity Documents Details**

**Doc Type:** REPORT TO DES  
**Doc Name Title:** PROPOSED SITE INVESTIGATION WORK PLAN 29-JUN-99  
**Doc Submitted Date:** 06/30/1999  
**Document ID URL:** <http://www2.des.state.nh.us/IISProxy/IISProxy.dll?ContentId=4353901>

**Project Activity Details**

**Activity No:** 91371  
**Submittal Date:** 08/03/2004  
**Submittal Desc:** Additional Information Received  
**Action Date:** 08/19/2004  
**Action Desc:** Additional Information Requested  
**Comments:**

**Project Activity Documents Details**

**Doc Type:** REPORT TO DES  
**Doc Name Title:** OPERATIONS MAINTENANCE & MONITORING PLAN 26-JUL-04  
**Doc Submitted Date:** 08/03/2004  
**Document ID URL:** <http://www2.des.state.nh.us/IISProxy/IISProxy.dll?ContentId=4353887>

**Project Activity Details**

**Activity No:** 156020  
**Submittal Date:** 02/23/2010  
**Submittal Desc:** Additional Information Received  
**Action Date:** 09/16/2010  
**Action Desc:** Technical Report Approved  
**Comments:** CONCUR WITH RECOMENDATION FOR CONTINUED ANNUAL SITE INSPECTIONS PER 2004 OPERATIONS , MAINTENANCE AND MONITORING PLAN

**Project Activity Documents Details**

**Doc Type:** REPORT TO DES  
**Doc Name Title:** ANNUAL SITE INSPECTION REPORT 12-FEB-2010  
**Doc Submitted Date:** 02/23/2010  
**Document ID URL:** <http://www2.des.state.nh.us/IISProxy/IISProxy.dll?ContentId=4220452>

**Doc Type:** CORRESPONDENCE-FROM  
**Doc Name Title:** RESPONSE TO ANNUAL SITE INSPECTION REPORT PREPARED BY NORTHEAST SERVICE UTILITIES COMPANY DATED FEBRUARY 11 2009  
**Doc Submitted Date:** 09/17/2010  
**Document ID URL:** <http://www2.des.state.nh.us/IISProxy/IISProxy.dll?ContentId=4253021>

**Project Activity Details**

**Activity No:** 254246  
**Submittal Date:** 02/02/2018  
**Submittal Desc:** Additional Information Received  
**Action Date:**  
**Action Desc:**  
**Comments:**

**Project Activity Documents Details**

**Doc Type:** REPORT TO DES  
**Doc Name Title:** ANNUAL SITE INSPECTION REPORT  
**Doc Submitted Date:** 02/02/2018  
**Document ID URL:** http://www2.des.state.nh.us/IISProxy/IISProxy.dll?ContentId=4696963

**Project Activity Details**

**Activity No:** 264896  
**Submittal Date:** 01/11/2019  
**Submittal Desc:** Additional Information Received  
**Action Date:**  
**Action Desc:**  
**Comments:**

**Project Activity Documents Details**

**Doc Type:** REPORT TO DES  
**Doc Name Title:** ANNUAL SITE INSPECTION REPORT  
**Doc Submitted Date:** 01/11/2019  
**Document ID URL:** http://www2.des.state.nh.us/IISProxy/IISProxy.dll?ContentId=4754031

**Project Activity Details**

**Activity No:** 47092  
**Submittal Date:**  
**Submittal Desc:**  
**Action Date:** 02/03/1999  
**Action Desc:** Additional Information Requested  
**Comments:**

**Project Activity Details**

**Activity No:** 144809  
**Submittal Date:** 02/11/2009  
**Submittal Desc:** Cost Recovery Payment Received  
**Action Date:** 02/11/2009  
**Action Desc:** No Action Necessary (Report filed)  
**Comments:**

**Project Activity Details**

**Activity No:** 53886  
**Submittal Date:** 02/01/2000  
**Submittal Desc:** Site Investigation Report Received  
**Action Date:** 05/17/2000  
**Action Desc:** Remedial Action Plan Requested  
**Comments:**

**Project Activity Documents Details**

**Doc Type:** REPORT TO DES  
**Doc Name Title:** SITE INVESTIGATION REPORT 14-FEB-00  
**Doc Submitted Date:** 02/14/2000  
**Document ID URL:** http://www2.des.state.nh.us/IISProxy/IISProxy.dll?ContentId=4353894

**Project Activity Details**

**Activity No:** 97391  
**Submittal Date:** 02/22/2005  
**Submittal Desc:** Additional Information Received  
**Action Date:** 06/08/2005  
**Action Desc:** Additional Information Requested  
**Comments:**

Owners

**Owner Company:** CITY OF DOVER  
**Owner Title:**  
**Owner First Name:**  
**Owner Last Name:**  
**Owner Address 1:** 288 CENTRAL AVE

**Owner Address 2:**  
**Owner City:** DOVER  
**Owner State:** NH  
**Owner Zip:** 03820  
**Owner Phone:**

---

**Site:** **DOVER CARPENTER SHOP**  
**GROVE STREET DOVER NH**

[ALL SITES](#)

**Site No:** 198605495  
**Site Name:** DOVER CARPENTER SHOP  
**Area of Interest:** ORCB Sites

Owners

**Owner Company:**  
**Owner Title:**  
**Owner First Name:**  
**Owner Last Name:**  
**Owner Address 1:**

**Owner Address 2:**  
**Owner City:**  
**Owner State:**  
**Owner Zip:**  
**Owner Phone:**

---

**Site:** **DOVER CATHOLIC SCHOOL**  
**CENTRAL AVE DOVER NH**

[ALL SITES](#)

**Site No:** 198605251  
**Site Name:** DOVER CATHOLIC SCHOOL  
**Area of Interest:** ORCB Sites

Owners

**Owner Company:**  
**Owner Title:**  
**Owner First Name:**  
**Owner Last Name:**  
**Owner Address 1:**

**Owner Address 2:**  
**Owner City:**  
**Owner State:**  
**Owner Zip:**  
**Owner Phone:**

---

**Site:** **CITY OF DOVER**  
**COCHECO ST DOVER NH**

[ALL SITES](#)

**Site No:** 199205034  
**Site Name:** CITY OF DOVER  
**Area of Interest:** ORCB Sites

Owners

**Owner Company:**  
**Owner Title:**  
**Owner First Name:**  
**Owner Last Name:**  
**Owner Address 1:**

**Owner Address 2:**  
**Owner City:**  
**Owner State:**  
**Owner Zip:**  
**Owner Phone:**

---

**Site:** **DOVER GAS PLANT**  
**COCHECO STREET DOVER NH 3820**

[CERCLIS NFRAP](#)

**Site ID:** 101132  
**Site EPA ID:** NHD980520894  
**Site Parent ID:**  
**Site County Name:** STRAFFORD  
**Parent Site Name:**

**Site FIPS Code:** 33017  
**Region Code:** 1  
**Site Cong. Dist. Code:** 1  
**Federal Facility:**

CERCLIS-NFRAP Assess History

<b>OU ID:</b>	0	<b>Act Start Date:</b>	11/22/1985
<b>Act Code ID:</b>	1	<b>Act Complete Date:</b>	3/4/1986
<b>RAT Code:</b>	PA	<b>AGT Order No.:</b>	130
<b>RAT Short Name:</b>	PA	<b>SH OU:</b>	
<b>RAT Name:</b>	PRELIMINARY ASSESSMENT	<b>SH Code:</b>	
<b>RAT Hist. Only Flag:</b>		<b>SH Seq:</b>	
<b>RAT NSI Indicator:</b>	B	<b>SH Start Date:</b>	
<b>RAT Level:</b>	1	<b>SH Complete Date:</b>	
<b>RAT DEF OU:</b>	00	<b>SH Lead:</b>	
<b>RFBS Code:</b>	P	<b>SH Qual:</b>	
<b>SPA Code:</b>	13	<b>RAQ Act. Qual Short:</b>	Higher priority
<b>RALT Short Name:</b>	State (Fund)	<b>RNPL Status Code:</b>	N
<b>RAT Def:</b>	Collection of diverse existing information about the source and nature of the site hazard. It is EPA policy to complete the preliminary assessment within one year of site discovery.		
<b>RNON NPL Status Desc:</b>	NFRAP-Site does not qualify for the NPL based on existing information		

**CERCLIS-NFRAP Assess History**

<b>OU ID:</b>	0	<b>Act Start Date:</b>	
<b>Act Code ID:</b>	1	<b>Act Complete Date:</b>	10/10/1989
<b>RAT Code:</b>	SI	<b>AGT Order No.:</b>	160
<b>RAT Short Name:</b>	SI	<b>SH OU:</b>	0
<b>RAT Name:</b>	SITE INSPECTION	<b>SH Code:</b>	SH
<b>RAT Hist. Only Flag:</b>		<b>SH Seq:</b>	1
<b>RAT NSI Indicator:</b>	B	<b>SH Start Date:</b>	
<b>RAT Level:</b>	1	<b>SH Complete Date:</b>	12/30/1994 0:00
<b>RAT DEF OU:</b>	00	<b>SH Lead:</b>	EPA Fund
<b>RFBS Code:</b>	P	<b>SH Qual:</b>	
<b>SPA Code:</b>	13	<b>RAQ Act. Qual Short:</b>	Low priority
<b>RALT Short Name:</b>	EPA Fund	<b>RNPL Status Code:</b>	N
<b>RAT Def:</b>	The process of collecting site data and samples to characterize the severity of the hazard for the hazard ranking score and/or enforcement support.		
<b>RNON NPL Status Desc:</b>	NFRAP-Site does not qualify for the NPL based on existing information		

**CERCLIS-NFRAP Assess History**

<b>OU ID:</b>	0	<b>Act Start Date:</b>	
<b>Act Code ID:</b>	1	<b>Act Complete Date:</b>	8/2/2001
<b>RAT Code:</b>	OO	<b>AGT Order No.:</b>	162
<b>RAT Short Name:</b>	SITE REASS	<b>SH OU:</b>	
<b>RAT Name:</b>	SITE REASSESSMENT	<b>SH Code:</b>	
<b>RAT Hist. Only Flag:</b>		<b>SH Seq:</b>	
<b>RAT NSI Indicator:</b>	B	<b>SH Start Date:</b>	
<b>RAT Level:</b>	1	<b>SH Complete Date:</b>	
<b>RAT DEF OU:</b>	00	<b>SH Lead:</b>	
<b>RFBS Code:</b>		<b>SH Qual:</b>	
<b>SPA Code:</b>	13	<b>RAQ Act. Qual Short:</b>	Low priority
<b>RALT Short Name:</b>	EPA Fund	<b>RNPL Status Code:</b>	N
<b>RAT Def:</b>	Superfund is expending extramural resources to determine/update the status of site assessment activities at a site or site conditions have changed and the Region needs to update and possibly reassess a previously made decision.		
<b>RNON NPL Status Desc:</b>	NFRAP-Site does not qualify for the NPL based on existing information		

**CERCLIS-NFRAP Assess History**

<b>OU ID:</b>	0	<b>Act Start Date:</b>	
<b>Act Code ID:</b>	1	<b>Act Complete Date:</b>	6/1/1981
<b>RAT Code:</b>	DS	<b>AGT Order No.:</b>	10
<b>RAT Short Name:</b>	DISCVRY	<b>SH OU:</b>	
<b>RAT Name:</b>	DISCOVERY	<b>SH Code:</b>	
<b>RAT Hist. Only Flag:</b>		<b>SH Seq:</b>	
<b>RAT NSI Indicator:</b>	B	<b>SH Start Date:</b>	
<b>RAT Level:</b>	1	<b>SH Complete Date:</b>	
<b>RAT DEF OU:</b>	00	<b>SH Lead:</b>	
<b>RFBS Code:</b>		<b>SH Qual:</b>	
<b>SPA Code:</b>	13	<b>RAQ Act. Qual Short:</b>	
<b>RALT Short Name:</b>	EPA Fund	<b>RNPL Status Code:</b>	N
<b>RAT Def:</b>	The process by which a potential hazardous waste site is brought to the attention of the EPA. The process can occur through the use of several mechanisms such as a phone call or referral by another government agency.		

**RNON NPL Status Desc:** NFRAP-Site does not qualify for the NPL based on existing information

**CERCLIS-NFRAP Assess History**

<b>OU ID:</b>	0	<b>Act Start Date:</b>	5/23/2005
<b>Act Code ID:</b>	1	<b>Act Complete Date:</b>	9/13/2006
<b>RAT Code:</b>	VA	<b>AGT Order No.:</b>	185
<b>RAT Short Name:</b>	OTHERCLEAN	<b>SH OU:</b>	
<b>RAT Name:</b>	OTHER CLEANUP ACTIVITY	<b>SH Code:</b>	
<b>RAT Hist. Only Flag:</b>		<b>SH Seq:</b>	
<b>RAT NSI Indicator:</b>	B	<b>SH Start Date:</b>	
<b>RAT Level:</b>	1	<b>SH Complete Date:</b>	
<b>RAT DEF OU:</b>	00	<b>SH Lead:</b>	
<b>RFBS Code:</b>		<b>SH Qual:</b>	
<b>SPA Code:</b>	13	<b>RAQ Act. Qual Short:</b>	NFRAP
<b>RALT Short Name:</b>	St PRP Only	<b>RNPL Status Code:</b>	N
<b>RAT Def:</b>	Documents that another party is managing cleanup work at a non-NPL site.		
<b>RNON NPL Status Desc:</b>	NFRAP-Site does not qualify for the NPL based on existing information		

**CERCLIS-NFRAP Assess History**

<b>OU ID:</b>	0	<b>Act Start Date:</b>	
<b>Act Code ID:</b>	1	<b>Act Complete Date:</b>	9/15/2006
<b>RAT Code:</b>	VS	<b>AGT Order No.:</b>	1500
<b>RAT Short Name:</b>	ARCH SITE	<b>SH OU:</b>	
<b>RAT Name:</b>	ARCHIVE SITE	<b>SH Code:</b>	
<b>RAT Hist. Only Flag:</b>		<b>SH Seq:</b>	
<b>RAT NSI Indicator:</b>	B	<b>SH Start Date:</b>	
<b>RAT Level:</b>	1	<b>SH Complete Date:</b>	
<b>RAT DEF OU:</b>	00	<b>SH Lead:</b>	
<b>RFBS Code:</b>		<b>SH Qual:</b>	
<b>SPA Code:</b>	13	<b>RAQ Act. Qual Short:</b>	
<b>RALT Short Name:</b>	EPA In-House	<b>RNPL Status Code:</b>	N
<b>RAT Def:</b>	The decision is made that no further activity is planned at the site.		
<b>RNON NPL Status Desc:</b>	NFRAP-Site does not qualify for the NPL based on existing information		

**Site:** DOVER FIRE DEPT CITY OF  
BROADWAY DOVER NH 03820

FINDS/FRS

**Registry ID:** 110023081948  
**FIPS Code:** 33017  
**HUC Code:**  
**Site Type Name:** STATIONARY  
**Location Description:**  
**Supplemental Location:**  
**Create Date:** 28-NOV-05  
**Update Date:** 27-JAN-12  
**Interest Types:** UNSPECIFIED UNIVERSE  
**SIC Codes:**  
**SIC Code Descriptions:**  
**NAICS Codes:**  
**NAICS Code Descriptions:**  
**Conveyor:**  
**Federal Facility Code:**  
**Federal Agency Name:**  
**Tribal Land Code:**  
**Tribal Land Name:**  
**Congressional Dist No:**  
**Census Block Code:**  
**EPA Region Code:** 01  
**County Name:** STRAFFORD  
**US/Mexico Border Ind:**  
**Latitude:**  
**Longitude:**  
**Reference Point:**  
**Coord Collection Method:**  
**Accuracy Value:**  
**Datum:** NAD83



**Source:**

**Facility Detail Rprt URL:** [https://ofmpub.epa.gov/frs\\_public2/fii\\_query\\_detail.disp\\_program\\_facility?p\\_registry\\_id=110023081948](https://ofmpub.epa.gov/frs_public2/fii_query_detail.disp_program_facility?p_registry_id=110023081948)

**Program Acronyms:**

RCRAINFO:NHD510056633

---

**Site:** **JANCO ELECTRONICS**  
**BROADWAY EXT DOVER NH 03820**

[FINDS/FRS](#)

**Registry ID:** 110023030058  
**FIPS Code:** 33017  
**HUC Code:**  
**Site Type Name:** STATIONARY  
**Location Description:**  
**Supplemental Location:**  
**Create Date:** 28-NOV-05  
**Update Date:** 27-JAN-12  
**Interest Types:** UNSPECIFIED UNIVERSE  
**SIC Codes:**  
**SIC Code Descriptions:**  
**NAICS Codes:**  
**NAICS Code Descriptions:**  
**Conveyor:**  
**Federal Facility Code:**  
**Federal Agency Name:**  
**Tribal Land Code:**  
**Tribal Land Name:**  
**Congressional Dist No:**  
**Census Block Code:**  
**EPA Region Code:** 01  
**County Name:** STRAFFORD  
**US/Mexico Border Ind:**  
**Latitude:**  
**Longitude:**  
**Reference Point:**  
**Coord Collection Method:**  
**Accuracy Value:**  
**Datum:** NAD83  
**Source:**  
**Facility Detail Rprt URL:** [https://ofmpub.epa.gov/frs\\_public2/fii\\_query\\_detail.disp\\_program\\_facility?p\\_registry\\_id=110023030058](https://ofmpub.epa.gov/frs_public2/fii_query_detail.disp_program_facility?p_registry_id=110023030058)  
**Program Acronyms:**

RCRAINFO:NHD510188519

---

**Site:** **SURE WINNER FOODS**  
**BROADWAY ST DOVER NH 03820**

[FINDS/FRS](#)

**Registry ID:** 110023110168  
**FIPS Code:** 33017  
**HUC Code:**  
**Site Type Name:** STATIONARY  
**Location Description:**  
**Supplemental Location:**  
**Create Date:** 28-NOV-05  
**Update Date:** 27-JAN-12  
**Interest Types:** UNSPECIFIED UNIVERSE  
**SIC Codes:**  
**SIC Code Descriptions:**  
**NAICS Codes:**  
**NAICS Code Descriptions:**  
**Conveyor:**  
**Federal Facility Code:**  
**Federal Agency Name:**  
**Tribal Land Code:**  
**Tribal Land Name:**  
**Congressional Dist No:**

**Census Block Code:**  
**EPA Region Code:** 01  
**County Name:** STRAFFORD  
**US/Mexico Border Ind:**  
**Latitude:**  
**Longitude:**  
**Reference Point:**  
**Coord Collection Method:**  
**Accuracy Value:**  
**Datum:** NAD83  
**Source:**  
**Facility Detail Rprt URL:** https://ofmpub.epa.gov/frs\_public2/fii\_query\_detail.disp\_program\_facility?p\_registry\_id=110023110168  
**Program Acronyms:**  
  
RCRAINFO:NHD510088453

---

**Site:** **CALCUTT LANDFILL** INST  
**DOVER NECK RD DOVER NH**

**Site No:** 198106001

**Activity and Use Restrictions**

**Action Date:** 01/17/2007  
**Action Comments:** RECORDED MAY 23, 2006, BOOK 3376, PAGES 0271-0276  
**Project Type:** LAND/UNLN  
**Project Manager:** UNASSIGNED

---

**Site:** **CHESTNUT STREET UST** LST  
**CHESTNUT STREET DOVER NH**

**Site No:** 201810024  
**Site Name:** CHESTNUT STREET UST

**Projects Details**

<b>Project No:</b>	38850	<b>Resp Party Company:</b>	CITY OF DOVER
<b>Discovery Date:</b>	10/09/2018	<b>Resp Party Addr 1:</b>	288 CENTRAL AVENUE
<b>Eligible:</b>	ELIGIBLE	<b>Resp Party Addr 2:</b>	
<b>Elig Determine on:</b>	04/08/2019	<b>Resp Party Town:</b>	DOVER
<b>MTBE:</b>	No	<b>Resp Party State:</b>	NH
<b>Brownfield:</b>	No	<b>Resp Party Zip:</b>	03820
<b>Wellhead Prot Area:</b>	Unknown	<b>Resp Party Phone:</b>	603-516-6450
<b>Assigned to:</b>	CLOSED		
<b>Project Type:</b>	On-premise Use Facility Containing Fuel Oil		
<b>Risk Level:</b>	NO SOURCES/NO AGQS VIO'S FROM ONSITE		
<b>Facility ID:</b>			
<b>OPUF Type:</b>			
<b>Project Name:</b>			
<b>Project Manager:</b>			
<b>Resp Party First Name:</b>			
<b>Resp Party Last Name:</b>			
<b>Resp Party Title:</b>			

**Project Activity Details**

**Activity No:** 268864  
**Submittal Date:** 05/20/2019  
**Submittal Desc:** Waiver Request Received  
**Action Date:** 06/24/2019  
**Action Desc:** ODD Fund Approval (other than Reimb.)  
**Comments:** APPROVED BY OFDB

**Project Activity Documents Details**

**Doc Type:** REIMBURSEMENT  
**Doc Name Title:** WAIVER OF ODB 407.01 (A) 09-MAY-2019 \*\*Note: Many records provided by the department have a truncated [Doc Name Title] field.  
**Doc Submitted Date:** 05/20/2019  
**Document ID URL:** <http://www2.des.state.nh.us/IISProxy/IISProxy.dll?ContentId=4775816>

**Project Activity Details**

**Activity No:** 262493  
**Submittal Date:** 10/08/2018  
**Submittal Desc:** Discharge of a Regulated Substance  
**Action Date:** 10/09/2018  
**Action Desc:** Field Site Inspection  
**Comments:** SRCIS SITE INSPECTION DURING UST REMOVAL. CONTAMINATED SOIL REMOVED. CLOSURE SAMPLES COLLECTED. STONEHILL TO SUBMIT UST CLOSURE REPORT.

**Project Activity Details**

**Activity No:** 268859  
**Submittal Date:** 05/20/2019  
**Submittal Desc:** Fund Reimbursement Request Received  
**Action Date:** 07/25/2019  
**Action Desc:** Fund Reimbursement Request Approved  
**Comments:** APPROVED BY DES

**Project Activity Documents Details**

**Doc Type:** REIMBURSEMENT  
**Doc Name Title:** REQ. NO. 1 \*\*Note: Many records provided by the department have a truncated [Doc Name Title] field.  
**Doc Submitted Date:** 05/20/2019  
**Document ID URL:** <http://www2.des.state.nh.us/IISProxy/IISProxy.dll?ContentId=4775630>

**Doc Type:** REIMBURSEMENT  
**Doc Name Title:** NOTICE OF REIMBURSEMENT NO. 1 \*\*Note: Many records provided by the department have a truncated [Doc Name Title] field.  
**Doc Submitted Date:** 07/25/2019  
**Document ID URL:** <http://www2.des.state.nh.us/IISProxy/IISProxy.dll?ContentId=4792808>

**Project Activity Details**

**Activity No:** 262628  
**Submittal Date:** 10/22/2018  
**Submittal Desc:** Additional Information Received  
**Action Date:** 11/19/2019  
**Action Desc:** Regulatory Action Compl.-DES File Closed  
**Comments:** UST CLOSURE REPORT APPROVED. SOIL ANALYTICAL <SRS. NO GW IMPACTS. CNFA ISSUED.

**Project Activity Documents Details**

**Doc Type:** REPORT TO DES  
**Doc Name Title:** CLOSURE REPORT FOR 500-GAL #2 FUEL OIL UST & SOIL EXCAVATION REPORT 19-OCT-2018 \*\*Note: Many records provided by the department have a truncated [Doc Name Title] field.  
**Doc Submitted Date:** 10/22/2018  
**Document ID URL:** <http://www2.des.state.nh.us/IISProxy/IISProxy.dll?ContentId=4743739>

**Doc Type:** CORRESPONDENCE-FROM  
**Doc Name Title:** CERTIFICATE OF NO FURTHER ACTION LETTER AND RESPONSE TO UNDERGROUND STORAGE TANK CLOSURE AND SOIL EXCAVATION 19-NOV-2019 \*\*Note: Many records provided by the department have a truncated [Doc Name Title] field.  
**Doc Submitted Date:** 11/19/2019  
**Document ID URL:** <http://www2.des.state.nh.us/IISProxy/IISProxy.dll?ContentId=4819464>

**Project Activity Details**

**Activity No:** 267313

**Submittal Date:** 03/29/2019  
**Submittal Desc:** Fund Eligibility Information Received  
**Action Date:** 04/08/2019  
**Action Desc:** Fund Eligibility Approved  
**Comments:** ELIGIBILITY ESTABLISHED FOR FIRST PARTY COSTS ONLY. IF AGQS VIOLATIONS ARE ENCOUNTERED A SECTION II/THIRD-PARTY COVERAGE DETERMINATION WILL BE REQUIRED.

**Project Activity Documents Details**

**Doc Type:** REIMBURSEMENT  
**Doc Name Title:** FUND ELIGIBILITY DOCUMENTS 22-MAR-2019 \*\*Note: Many records provided by the department have a truncated [Doc Name Title] field.  
**Doc Submitted Date:** 03/29/2019  
**Document ID URL:** http://www2.des.state.nh.us/IISProxy/IISProxy.dll?ContentId=4766644

**Doc Type:** CORRESPONDENCE-FROM  
**Doc Name Title:** EMAIL REGARDING NEED FOR THIRD PARTY COVERAGE DETERMINATION \*\*Note: Many records provided by the department have a truncated [Doc Name Title] field.  
**Doc Submitted Date:** 04/08/2019  
**Document ID URL:** http://www2.des.state.nh.us/IISProxy/IISProxy.dll?ContentId=4767501

**Owners**

**Owner Company:** CITY OF DOVER  
**Owner First Name:** GRETCHEN  
**Owner Last Name:** YOUNG  
**Owner Address 1:** 288 CENTRAL AVENUE  
**Owner Address 2:**  
**Owner Town:** DOVER  
**Owner State:** NH  
**Owner Zip:** 03820  
**Owner Phone:** 603-516-6450

---

**Site:** **JANCO ELECTRONICS**  
**BROADWAY EXT DOVER NH 03820**

[RCRA NON GEN](#)

**EPA Handler ID:** NHD510188519  
**Gen Status Universe:** No Report  
**Contact Name:** STEVE LANDERS  
**Contact Address:** PO BOX 857 , , DOVER , NH, 03820 , US  
**Contact Phone No and Ext:** 603-742-1581  
**Contact Email:**  
**Contact Country:** US  
**County Name:** STRAFFORD  
**EPA Region:** 01  
**Land Type:** Private  
**Receive Date:** 20050321

**Violation/Evaluation Summary**

**Note:** NO RECORDS: As of May 2020, there are no Compliance Monitoring and Enforcement (violation) records associated with this facility (EPA ID).

**Handler Summary**

**Importer Activity:** No  
**Mixed Waste Generator:** No  
**Transporter Activity:** No  
**Transfer Facility:** No  
**Onsite Burner Exemption:** No  
**Furnace Exemption:** No  
**Underground Injection Activity:** No  
**Commercial TSD:** No  
**Used Oil Transporter:** No  
**Used Oil Transfer Facility:** No  
**Used Oil Processor:** No  
**Used Oil Refiner:** No

Used Oil Burner: No  
Used Oil Market Burner: No  
Used Oil Spec Marketer: No

**Hazardous Waste Handler Details**

Sequence No: 39  
Receive Date: 20050128  
Handler Name: JANCO ELECTRONICS  
Source Type: Implementer  
Federal Waste Generator Code: N  
Generator Code Description: Not a Generator, Verified

**Hazardous Waste Handler Details**

Sequence No: 40  
Receive Date: 20050321  
Handler Name: JANCO ELECTRONICS  
Source Type: Implementer  
Federal Waste Generator Code: N  
Generator Code Description: Not a Generator, Verified

**Hazardous Waste Handler Details**

Sequence No: 61  
Receive Date: 20050321  
Handler Name: JANCO ELECTRONICS  
Source Type: Implementer  
Federal Waste Generator Code: N  
Generator Code Description: Not a Generator, Verified

**Hazardous Waste Handler Details**

Sequence No: 68  
Receive Date: 20050321  
Handler Name: JANCO ELECTRONICS  
Source Type: Implementer  
Federal Waste Generator Code: N  
Generator Code Description: Not a Generator, Verified

**Historical Handler Details**

Receive Dt: 20050321  
Generator Code Description: Not a Generator, Verified  
Handler Name: JANCO ELECTRONICS

Receive Dt: 20050321  
Generator Code Description: Not a Generator, Verified  
Handler Name: JANCO ELECTRONICS

Receive Dt: 20050128  
Generator Code Description: Not a Generator, Verified  
Handler Name: JANCO ELECTRONICS

---

**Site:** SURE WINNER FOODS  
BROADWAY ST DOVER NH 03820

RCRA NON GEN

EPA Handler ID: NHD510088453  
Gen Status Universe: No Report  
Contact Name: MANNY RIDEOUT  
Contact Address: 42 LUND RD , , SACO , ME, 04072 , US  
Contact Phone No and Ext: 207-282-4185  
Contact Email:  
Contact Country: US  
County Name: STRAFFORD  
EPA Region: 01

**Land Type:** Private  
**Receive Date:** 19990306

**Violation/Evaluation Summary**

**Note:** NO RECORDS: As of May 2020, there are no Compliance Monitoring and Enforcement (violation) records associated with this facility (EPA ID).

**Handler Summary**

**Importer Activity:** No  
**Mixed Waste Generator:** No  
**Transporter Activity:** No  
**Transfer Facility:** No  
**Onsite Burner Exemption:** No  
**Furnace Exemption:** No  
**Underground Injection Activity:** No  
**Commercial TSD:** No  
**Used Oil Transporter:** No  
**Used Oil Transfer Facility:** No  
**Used Oil Processor:** No  
**Used Oil Refiner:** No  
**Used Oil Burner:** No  
**Used Oil Market Burner:** No  
**Used Oil Spec Marketer:** No

**Hazardous Waste Handler Details**

**Sequence No:** 50  
**Receive Date:** 19990306  
**Handler Name:** SURE WINNER FOODS  
**Source Type:** Implementer  
**Federal Waste Generator Code:** N  
**Generator Code Description:** Not a Generator, Verified

---

**Site:** C A B SERVICES INC  
OAK ST THE ROUND HOUSE DOVER NH 03020

RCRA NON GEN

**EPA Handler ID:** NHD510058811  
**Gen Status Universe:** No Report  
**Contact Name:** BRUCE BENTHAM  
**Contact Address:** THE ROUND HOUSE OAK ST , , DOVER , NH, 03820 , US  
**Contact Phone No and Ext:** 603-749-6355  
**Contact Email:**  
**Contact Country:** US  
**County Name:** STRAFFORD  
**EPA Region:** 01  
**Land Type:** Private  
**Receive Date:** 19990306

**Violation/Evaluation Summary**

**Note:** NO RECORDS: As of May 2020, there are no Compliance Monitoring and Enforcement (violation) records associated with this facility (EPA ID).

**Handler Summary**

**Importer Activity:** No  
**Mixed Waste Generator:** No  
**Transporter Activity:** No  
**Transfer Facility:** No  
**Onsite Burner Exemption:** No  
**Furnace Exemption:** No  
**Underground Injection Activity:** No  
**Commercial TSD:** No  
**Used Oil Transporter:** No

Used Oil Transfer Facility: No  
Used Oil Processor: No  
Used Oil Refiner: No  
Used Oil Burner: No  
Used Oil Market Burner: No  
Used Oil Spec Marketer: No

**Hazardous Waste Handler Details**

Sequence No: 47  
Receive Date: 19990306  
Handler Name: C A B SERVICES INC  
Source Type: Implementer  
Federal Waste Generator Code: N  
Generator Code Description: Not a Generator, Verified

---

**Site:** B & M RAILROAD CORP  
OAK ST DOVER NH 03820

RCRA NON GEN

EPA Handler ID: NHD510058886  
Gen Status Universe: No Report  
Contact Name: DIMETRI IVANOFF  
Contact Address: IRON HORSE PK , , BILLERICA , MA, 01862 , US  
Contact Phone No and Ext: 617-663-6972  
Contact Email:  
Contact Country: US  
County Name: STRAFFORD  
EPA Region: 01  
Land Type: Private  
Receive Date: 19990306

**Violation/Evaluation Summary**

**Note:** NO RECORDS: As of May 2020, there are no Compliance Monitoring and Enforcement (violation) records associated with this facility (EPA ID).

**Handler Summary**

Importer Activity: No  
Mixed Waste Generator: No  
Transporter Activity: No  
Transfer Facility: No  
Onsite Burner Exemption: No  
Furnace Exemption: No  
Underground Injection Activity: No  
Commercial TSD: No  
Used Oil Transporter: No  
Used Oil Transfer Facility: No  
Used Oil Processor: No  
Used Oil Refiner: No  
Used Oil Burner: No  
Used Oil Market Burner: No  
Used Oil Spec Marketer: No

**Hazardous Waste Handler Details**

Sequence No: 50  
Receive Date: 19990306  
Handler Name: B & M RAILROAD CORP  
Source Type: Implementer  
Federal Waste Generator Code: N  
Generator Code Description: Not a Generator, Verified

---

**Site:** DOVER FIRE DEPT CITY OF  
BROADWAY DOVER NH 03820

RCRA NON GEN



**EPA Handler ID:** NHD510056633  
**Gen Status Universe:** No Report  
**Contact Name:** RONALD E CLYMER  
**Contact Address:** BROADWAY , , DOVER , NH, 03820 , US  
**Contact Phone No and Ext:**  
**Contact Email:**  
**Contact Country:** US  
**County Name:** STRAFFORD  
**EPA Region:** 01  
**Land Type:** Private  
**Receive Date:** 19990306

**Violation/Evaluation Summary**

**Note:** NO RECORDS: As of May 2020, there are no Compliance Monitoring and Enforcement (violation) records associated with this facility (EPA ID).

**Handler Summary**

**Importer Activity:** No  
**Mixed Waste Generator:** No  
**Transporter Activity:** No  
**Transfer Facility:** No  
**Onsite Burner Exemption:** No  
**Furnace Exemption:** No  
**Underground Injection Activity:** No  
**Commercial TSD:** No  
**Used Oil Transporter:** No  
**Used Oil Transfer Facility:** No  
**Used Oil Processor:** No  
**Used Oil Refiner:** No  
**Used Oil Burner:** No  
**Used Oil Market Burner:** No  
**Used Oil Spec Marketer:** No

**Hazardous Waste Handler Details**

**Sequence No:** 50  
**Receive Date:** 19990306  
**Handler Name:** DOVER FIRE DEPT CITY OF  
**Source Type:** Implementer  
**Federal Waste Generator Code:** N  
**Generator Code Description:** Not a Generator, Verified

---

**Site:** **BERRY TRANSPORTATION**  
**ROLLINS RD DOVER NH 03820**

RCRA NON GEN

**EPA Handler ID:** NHD510050529  
**Gen Status Universe:** No Report  
**Contact Name:** THOMAS J BERRY  
**Contact Address:** ROLLINS RD , , DOVER , NH, 03820 , US  
**Contact Phone No and Ext:** 603-742-0035  
**Contact Email:**  
**Contact Country:** US  
**County Name:** STRAFFORD  
**EPA Region:** 01  
**Land Type:** Private  
**Receive Date:** 19990306

**Violation/Evaluation Summary**

**Note:** NO RECORDS: As of May 2020, there are no Compliance Monitoring and Enforcement (violation) records associated with this facility (EPA ID).

**Handler Summary**

**Importer Activity:** No  
**Mixed Waste Generator:** No  
**Transporter Activity:** No  
**Transfer Facility:** No  
**Onsite Burner Exemption:** No  
**Furnace Exemption:** No  
**Underground Injection Activity:** No  
**Commercial TSD:** No  
**Used Oil Transporter:** No  
**Used Oil Transfer Facility:** No  
**Used Oil Processor:** No  
**Used Oil Refiner:** No  
**Used Oil Burner:** No  
**Used Oil Market Burner:** No  
**Used Oil Spec Marketer:** No

**Hazardous Waste Handler Details**

**Sequence No:** 50  
**Receive Date:** 19990306  
**Handler Name:** BERRY TRANSPORTATION  
**Source Type:** Implementer  
**Federal Waste Generator Code:** N  
**Generator Code Description:** Not a Generator, Verified

**Site:** **CALCUTT LANDFILL**  
**DOVER NECK ROAD DOVER NH 03820**

SEMS

<b>EPA ID:</b>	NHD980520209	<b>County:</b>	STRAFFORD
<b>Site ID:</b>		<b>Latitude:</b>	
<b>NPL:</b>		<b>Longitude:</b>	
<b>Federal Facility:</b>		<b>County Name(MAP):</b>	STRAFFORD
<b>Non NPL Status:</b>		<b>Latitude83(MAP):</b>	43.16675
<b>SuperF Alt Agrmnt:</b>		<b>Longitude83(MAP):</b>	-70.83492
<b>FIPS Code:</b>		<b>Region:</b>	
<b>Date SEMS List:</b>	26-AUG-2020	<b>Cong District:</b>	
<b>Primary Name(MAP):</b>	CALCUTT LANDFILL		
<b>Loc Address(MAP):</b>	DOVER NECK ROAD		
<b>City Name(MAP):</b>	DOVER		
<b>State Code(MAP):</b>	NH		
<b>Postal Code(MAP):</b>	03820		
<b>Site Name:</b>	CALCUTT LANDFILL		
<b>Street Address:</b>	DOVER NECK ROAD		
<b>Street Address 2:</b>			
<b>City:</b>	DOVER		
<b>State:</b>	NH		
<b>Zip:</b>	03820		

**Site Level Information**

<b>Site ID:</b>	0101126	<b>Superfund Alt Agmt:</b>	No
<b>NPL:</b>	Not on the NPL	<b>FIPS Code:</b>	33017
<b>Federal Facility:</b>	No	<b>Cong District:</b>	01
<b>FF Docket:</b>	No	<b>Region:</b>	01
<b>Non NPL Status:</b>	Other Cleanup Activity: State-Lead Cleanup		

**Action Information**

<b>Site ID:</b>	0101126	<b>Start Actual:</b>	09/01/1983
<b>Operable Units:</b>	00	<b>Finish Actual:</b>	04/01/1984
<b>Action Code:</b>	SI	<b>Qual:</b>	L
<b>Action Name:</b>	SI	<b>Curr Action Lead:</b>	EPA Perf
<b>SEQ:</b>	1		
<b>Site ID:</b>	0101126	<b>Start Actual:</b>	
<b>Operable Units:</b>	00	<b>Finish Actual:</b>	08/02/2001
<b>Action Code:</b>	OO	<b>Qual:</b>	L
<b>Action Name:</b>	SITE REASS	<b>Curr Action Lead:</b>	EPA Perf

<b>SEQ:</b>	1		
<b>Site ID:</b>	0101126	<b>Start Actual:</b>	05/23/2005
<b>Operable Units:</b>	00	<b>Finish Actual:</b>	
<b>Action Code:</b>	VA	<b>Qual:</b>	
<b>Action Name:</b>	OTHR CLEANUP	<b>Curr Action Lead:</b>	St Ovrsght
<b>SEQ:</b>	1		
<b>Site ID:</b>	0101126	<b>Start Actual:</b>	06/01/1981
<b>Operable Units:</b>	00	<b>Finish Actual:</b>	06/01/1981
<b>Action Code:</b>	DS	<b>Qual:</b>	
<b>Action Name:</b>	DISCVRY	<b>Curr Action Lead:</b>	EPA Perf
<b>SEQ:</b>	1		
<b>Site ID:</b>	0101126	<b>Start Actual:</b>	
<b>Operable Units:</b>	00	<b>Finish Actual:</b>	02/01/1983
<b>Action Code:</b>	PA	<b>Qual:</b>	L
<b>Action Name:</b>	PA	<b>Curr Action Lead:</b>	EPA Perf
<b>SEQ:</b>	1		

**REST Information**

<b>Registry ID:</b>	110009259480	<b>Ref Point Desc:</b>	ENTRANCE POINT OF A FACILITY OR STATION
<b>Active Status:</b>	NOT ON THE NPL	<b>HUC8 Code:</b>	01060003
<b>Interest Type:</b>	SUPERFUND (NON-NPL)	<b>Public Ind:</b>	Y
<b>Fac Url:</b>	https://ofmpub.epa.gov/frs_public2/fii_query_detail.disp_program_facility?p_registry_id=110009259480		
<b>Program Url:</b>			
<b>Pgm Report:</b>	no data yet		
<b>Collect Mth Desc:</b>	ADDRESS MATCHING-HOUSE NUMBER		
<b>Accuracy Value:</b>	50		

**Site:** DOVER GAS PLANT  
COCHECO STREET DOVER NH 03820

[SEMS ARCHIVE](#)

<b>Site ID:</b>	0101132	<b>FIPS Code:</b>	33017
<b>EPA ID:</b>	NHD980520894	<b>Cong District:</b>	01
<b>Superfund Alt Agmt:</b>	No	<b>Region:</b>	01
<b>Federal Facility:</b>	No	<b>County:</b>	STRAFFORD
<b>FF Docket:</b>	N		
<b>NPL:</b>	Not on the NPL		
<b>Non NPL Status:</b>	NFRAP-Site does not qualify for the NPL based on existing information		

**Action Information**

<b>Operable Units:</b>	00	<b>Start Actual:</b>	05/22/2005
<b>Action Code:</b>	VA	<b>Finish Actual:</b>	09/12/2006
<b>Action Name:</b>	OTHR CLEANUP	<b>Qual:</b>	N
<b>SEQ:</b>	1	<b>Curr Action Lead:</b>	St Ovrsght
<b>Operable Units:</b>	00	<b>Start Actual:</b>	
<b>Action Code:</b>	OO	<b>Finish Actual:</b>	08/01/2001
<b>Action Name:</b>	SITE REASS	<b>Qual:</b>	L
<b>SEQ:</b>	1	<b>Curr Action Lead:</b>	EPA Perf
<b>Operable Units:</b>	00	<b>Start Actual:</b>	
<b>Action Code:</b>	VS	<b>Finish Actual:</b>	09/14/2006
<b>Action Name:</b>	ARCH SITE	<b>Qual:</b>	
<b>SEQ:</b>	1	<b>Curr Action Lead:</b>	EPA Perf In-Hse
<b>Operable Units:</b>	00	<b>Start Actual:</b>	
<b>Action Code:</b>	SI	<b>Finish Actual:</b>	10/09/1989
<b>Action Name:</b>	SI	<b>Qual:</b>	L
<b>SEQ:</b>	1	<b>Curr Action Lead:</b>	EPA Perf
<b>Operable Units:</b>	00	<b>Start Actual:</b>	11/21/1985
<b>Action Code:</b>	PA	<b>Finish Actual:</b>	03/03/1986
<b>Action Name:</b>	PA	<b>Qual:</b>	H

SEQ: 1 Curr Action Lead: St Perf  
Operable Units: 00 Start Actual: 05/31/1981  
Action Code: DS Finish Actual: 05/31/1981  
Action Name: DISCVRY Qual:  
SEQ: 1 Curr Action Lead: EPA Perf

Site: DOVER FUEL FACILITY  
OAK STREET DOVER NH

UST

Facility ID: 0113905 Site Name (Waste): B&M RAILROAD PROPERTY  
Site No: 199907016 Address (Waste): OAK STREET  
Register Dt (One): 05/13/1986 Site City (Waste): DOVER  
Active Tanks (One): 0 Facility Nm (Red):  
Closed Tanks (One): 1 Facility Addr (Red):  
County: STRAFFORD Town City (Red):  
Rgstr Fac Nm (Map):  
Address (Map):  
Town (Map):  
Source: DES OneStop Basic Search; DES Waste Reports

Owner Detail (OneStop Basic Search)

Owner Name: BOSTON & MAINE CORPORATION Owner State: MA  
Owner Address1: HIGH STREET Owner Zip: 01862  
Owner Address2: Owner Phone:  
Owner City: N BILLERICA

Tank Details (OneStop Basic Search)

Tank No: 1 Construction Material: STEEL - BARE/GALV  
Stored Substance: DIESEL FUEL Piping Material: STEEL - BARE/GALV  
Capacity: 20000 System Type:  
Date Installed: 01/01/1965 Overfill Install Date:  
Temp Closed Date: Spill Install Date:  
Perm Closed Date: 08/15/1988 Assess Rcvd Date:

Permits Details (OneStop Basic Search)

Permit Type: UST Permit  
Renewal Date:  
Issue Date:

Documents Details (OneStop Basic Search)

Document ID: 4369272 Document Date: 05/19/1986  
Document Type: REGISTRATION File Size: 5.00 MB  
Document Title: REGISTRATION FORM  
Document ID URL: http://www2.des.state.nh.us/IISProxy/IISProxy.dll?ContentId=4369272  
Document ID: 3710842 Document Date: 07/15/1999  
Document Type: CORRESPONDENCE File Size: .18 MB  
Document Title: Correspondence  
Document ID URL: http://www2.des.state.nh.us/IISProxy/IISProxy.dll?ContentId=3710842  
Document ID: 4368413 Document Date: 12/01/1999  
Document Type: REPORT TO DES File Size: .08 MB  
Document Title: UST CLOSURE REPORT 29-NOV-99  
Document ID URL: http://www2.des.state.nh.us/IISProxy/IISProxy.dll?ContentId=4368413

Site Detail (DES Waste Reports)

Owner Company: GUILFORD RAIL SYSTEMS Owner State: MA  
Owner Last Name: CINDY Owner Zip: 01862  
Owner First Name: SCARANO Owner Title:  
Owner City: N. BILLERICA Brownfield: No

**UST Facility (DES Waste Reports)**

**Registered Name:** DOVER FUEL FACILITY  
**Facility Type:** COMMERCIAL  
**Manager Name:** V.V. MUDHOLKAR  
**Manager Title:** CHIEF ENGINEER  
**Owner Type:** COMMERCIAL/RESIDENTIAL  
**Owner Name:** BOSTON & MAINE CORPORATION

**Owner Address 1:** HIGH STREET  
**Owner Address 2:**  
**Owner City:** N BILLERICA  
**Owner State:** MA  
**Owner Zip:** 01862

**UST Tank (DES Waste Reports)**

**Tank No:** 1  
**Status:** INACTIVE  
**Temptry Closed Date:**  
**Permnt Closed Date:** 08/15/1988  
**Tank Filled Remvd:**  
**Closure Report Received Date:**  
**Tank Diameter in Inches:**  
**Substance Stored:** DIESEL FUEL  
**Construction Material:** STEEL - BARE/GALV  
**Construction Material Seconda:** NO  
**Construction Material**  
**Comment:**  
**Piping Material:** STEEL - BARE/GALV  
**Piping Material Secondary Con:** NO  
**Piping Material Comments:**  
**Meets Dec 22 2015 Deadline:**  
**Leak Line Detection:**  
**Leak Line Detection Installed:**  
**Leak Line Detection Tested Da:**  
**Leak Line Detection Test Pass:**  
**Spill Installed Date:**  
**Drop Tube Pass Fail:**  
**Drain Valve Replaced Date:**  
**Dry Beak Installed Date:**  
**Inv Monitor Review Date:**  
**Overfill Type:**  
**Overfill Installed Date:**  
**Overfill Length in Inches:**  
**Release Detection Tank Type:** NONE LISTED  
**Release Detection Tank Type I:**  
**A36 Release Detection Tank Ty:**  
**Release Detection Tank Type T:**  
**Release Detection Piping Type:** NONE  
**Release Detection Piping Inst:**  
**A40 Release Detection Piping :**  
**Release Detection Piping Test:**  
**Corrosion Protection Tank:**  
**Corrosion Protection Tank Ins:**  
**A44 Corrosion Protection Tank:**  
**Corrosion Protection Tank Tes:**  
**Corrosion Protection Piping:**  
**Corrosion Protection Piping I:**  
**A48 Corrosion Protection Pipi:**  
**Corrosion Protection Piping T:**  
**Corrosion Protection Fitting:**  
**A51 Corrosion Protection Fitt:**  
**A52 Corrosion Protection Fitt:**  
**Corrosion Protection Fitting :**  
**Corrosion Protection Log Date:**  
**Tank Tightness Test Date:**  
**Tank Tightness Test Pass Fail:**  
**Piping Tightness Test Date:**  
**Piping Tightness Test Pass Fa:**

**Date Installed:** 01/01/1965  
**Compartment:**  
**Capacity:** 20000  
**Piping System:**  
**Dispenser Pan:**

# Appendix: Database Descriptions

Environmental Risk Information Services (ERIS) can search the following databases. The extent of historical information varies with each database and current information is determined by what is publicly available to ERIS at the time of update. ERIS updates databases as set out in ASTM Standard E1527-13, Section 8.1.8 Sources of Standard Source Information:

"Government information from nongovernmental sources may be considered current if the source updates the information at least every 90 days, or, for information that is updated less frequently than quarterly by the government agency, within 90 days of the date the government agency makes the information available to the public."

## Standard Environmental Record Sources

### Federal

#### Facility Response Plan:

FRP

List of facilities that have submitted Facility Response Plans (FRP) to EPA. Facilities that could reasonably be expected to cause "substantial harm" to the environment by discharging oil into or on navigable waters are required to prepare and submit Facility Response Plans (FRPs). Harm is determined based on total oil storage capacity, secondary containment and age of tanks, oil transfer activities, history of discharges, proximity to a public drinking water intake or sensitive environments.

**Government Publication Date:** Mar 26, 2020

#### National Priority List:

NPL

National Priorities List (Superfund)-NPL: EPA's (United States Environmental Protection Agency) list of the most serious uncontrolled or abandoned hazardous waste sites identified for possible long-term remedial action under the Superfund program. The NPL, which EPA is required to update at least once a year, is based primarily on the score a site receives from EPA's Hazard Ranking System. A site must be on the NPL to receive money from the Superfund Trust Fund for remedial action.

**Government Publication Date:** Sep 22, 2020

#### National Priority List - Proposed:

PROPOSED NPL

Includes sites proposed (by the EPA, the state, or concerned citizens) for addition to the NPL due to contamination by hazardous waste and identified by the Environmental Protection Agency (EPA) as a candidate for cleanup because it poses a risk to human health and/or the environment.

**Government Publication Date:** Sep 22, 2020

#### Deleted NPL:

DELETED NPL

The National Oil and Hazardous Substances Pollution Contingency Plan (NCP) establishes the criteria that the EPA uses to delete sites from the NPL. In accordance with 40 CFR 300.425.(e), sites may be deleted from the NPL where no further response is appropriate.

**Government Publication Date:** Sep 22, 2020

#### SEMS List 8R Active Site Inventory:

SEMS

The Superfund Program has deployed the Superfund Enterprise Management System (SEMS), which integrates multiple legacy systems into a comprehensive tracking and reporting tool. This inventory contains active sites evaluated by the Superfund program that are either proposed to be or are on the National Priorities List (NPL) as well as sites that are in the screening and assessment phase for possible inclusion on the NPL. The Active Site Inventory Report displays site and location information at active SEMS sites. An active site is one at which site assessment, removal, remedial, enforcement, cost recovery, or oversight activities are being planned or conducted.

**Government Publication Date:** Aug 26, 2020

#### Inventory of Open Dumps, June 1985:

ODI

The Resource Conservation and Recovery Act (RCRA) provides for publication of an inventory of open dumps. The Act defines "open dumps" as facilities which do not comply with EPA's "Criteria for Classification of Solid Waste Disposal Facilities and Practices" (40 CFR 257).

**Government Publication Date:** Jun 1985

**SEMS List 8R Archive Sites:**

[SEMS ARCHIVE](#)

The Superfund Enterprise Management System (SEMS) Archived Site Inventory displays site and location information at sites archived from SEMS. An archived site is one at which EPA has determined that assessment has been completed and no further remedial action is planned under the Superfund program at this time.

**Government Publication Date: Aug 26, 2020**

**Comprehensive Environmental Response, Compensation and Liability Information System -**

[CERCLIS](#)

**CERCLIS:**

Superfund is a program administered by the United States Environmental Protection Agency (EPA) to locate, investigate, and clean up the worst hazardous waste sites throughout the United States. CERCLIS is a database of potential and confirmed hazardous waste sites at which the EPA Superfund program has some involvement. It contains sites that are either proposed to be or are on the National Priorities List (NPL) as well as sites that are in the screening and assessment phase for possible inclusion on the NPL. The EPA administers the Superfund program in cooperation with individual states and tribal governments; this database is made available by the EPA.

**Government Publication Date: Oct 25, 2013**

**EPA Report on the Status of Open Dumps on Indian Lands:**

[IODI](#)

Public Law 103-399, The Indian Lands Open Dump Cleanup Act of 1994, enacted October 22, 1994, identified congressional concerns that solid waste open dump sites located on American Indian or Alaska Native (AI/AN) lands threaten the health and safety of residents of those lands and contiguous areas. The purpose of the Act is to identify the location of open dumps on Indian lands, assess the relative health and environment hazards posed by those sites, and provide financial and technical assistance to Indian tribal governments to close such dumps in compliance with Federal standards and regulations or standards promulgated by Indian Tribal governments or Alaska Native entities.

**Government Publication Date: Dec 31, 1998**

**CERCLIS - No Further Remedial Action Planned:**

[CERCLIS NFRAP](#)

An archived site is one at which EPA has determined that assessment has been completed and no further remedial action is planned under the Superfund program at this time. The Archive designation means that, to the best of EPA's knowledge, assessment at a site has been completed and that EPA has determined no further steps will be taken to list this site on the National Priorities List (NPL). This decision does not necessarily mean that there is no hazard associated with a given site; it only means that, based upon available information, the location is not judged to be a potential NPL site.

**Government Publication Date: Oct 25, 2013**

**CERCLIS Liens:**

[CERCLIS LIENS](#)

A Federal Superfund lien exists at any property where EPA has incurred Superfund costs to address contamination ("Superfund site") and has provided notice of liability to the property owner. A Federal CERCLA ("Superfund") lien can exist by operation of law at any site or property at which EPA has spent Superfund monies. This database is made available by the United States Environmental Protection Agency (EPA).

**Government Publication Date: Jan 30, 2014**

**RCRA CORRACTS-Corrective Action:**

[RCRA CORRACTS](#)

RCRA Info is EPA's comprehensive information system, providing access to data supporting the Resource Conservation and Recovery Act (RCRA) of 1976 and the Hazardous and Solid Waste Amendments (HSWA) of 1984. At these sites, the Corrective Action Program ensures that cleanups occur. EPA and state regulators work with facilities and communities to design remedies based on the contamination, geology, and anticipated use unique to each site.

**Government Publication Date: Jul 27, 2020**

**RCRA non-CORRACTS TSD Facilities:**

[RCRA TSD](#)

RCRA Info is EPA's comprehensive information system, providing access to data supporting the Resource Conservation and Recovery Act (RCRA) of 1976 and the Hazardous and Solid Waste Amendments (HSWA) of 1984. This database includes Non-Corrective Action sites listed as treatment, storage and/or disposal facilities of hazardous waste as defined by the Resource Conservation and Recovery Act (RCRA).

**Government Publication Date: Jul 27, 2020**

**RCRA Generator List:**

[RCRA LQG](#)

RCRA Info is EPA's comprehensive information system, providing access to data supporting the Resource Conservation and Recovery Act (RCRA) of 1976 and the Hazardous and Solid Waste Amendments (HSWA) of 1984. RCRA Info replaces the data recording and reporting abilities of the Resource Conservation and Recovery Information System (RCRIS) and the Biennial Reporting System (BRS). A hazardous waste generator is any person or site whose processes and actions create hazardous waste (see 40 CFR 260.10). Large Quantity Generators (LQGs) generate 1,000 kilograms per month or more of hazardous waste or more than one kilogram per month of acutely hazardous waste.

**Government Publication Date: Jul 27, 2020**



**RCRA Small Quantity Generators List:**

[RCRA SQG](#)

RCRA Info is the EPA's comprehensive information system, providing access to data supporting the Resource Conservation and Recovery Act (RCRA) of 1976 and the Hazardous and Solid Waste Amendments (HSWA) of 1984. RCRA Info replaces the data recording and reporting abilities of the Resource Conservation and Recovery Information System (RCRIS) and the Biennial Reporting System (BRS). A hazardous waste generator is any person or site whose processes and actions create hazardous waste (see 40 CFR 260.10). Small Quantity Generators (SQGs) generate more than 100 kilograms, but less than 1,000 kilograms, of hazardous waste per month.

**Government Publication Date: Jul 27, 2020**

**RCRA Conditionally Exempt and Very Small Quantity Generators List:**

[RCRA CESQG](#)

RCRA Info is the EPA's comprehensive information system, providing access to data supporting the Resource Conservation and Recovery Act (RCRA) of 1976 and the Hazardous and Solid Waste Amendments (HSWA) of 1984. A hazardous waste generator is any person or site whose processes and actions create hazardous waste (see 40 CFR 260.10). Conditionally Exempt and Very Small Quantity Generators (VSQG and CESQG) generate 100 kilograms or less per month of hazardous waste, or one kilogram or less per month of acutely hazardous waste. Additionally, VSQG and CESQG may not accumulate more than 1,000 kilograms of hazardous waste at any time.

**Government Publication Date: Jul 27, 2020**

**RCRA Non-Generators:**

[RCRA NON GEN](#)

RCRA Info is EPA's comprehensive information system, providing access to data supporting the Resource Conservation and Recovery Act (RCRA) of 1976 and the Hazardous and Solid Waste Amendments (HSWA) of 1984. RCRA Info replaces the data recording and reporting abilities of the Resource Conservation and Recovery Information System (RCRIS) and the Biennial Reporting System (BRS). A hazardous waste generator is any person or site whose processes and actions create hazardous waste (see 40 CFR 260.10). Non-Generators do not presently generate hazardous waste.

**Government Publication Date: Jul 27, 2020**

**Federal Engineering Controls-ECs:**

[FED ENG](#)

Engineering controls (ECs) encompass a variety of engineered and constructed physical barriers (e.g., soil capping, sub-surface venting systems, mitigation barriers, fences) to contain and/or prevent exposure to contamination on a property. This database is made available by the United States Environmental Protection Agency (EPA).

**Government Publication Date: Aug 26, 2020**

**Federal Institutional Controls- ICs:**

[FED INST](#)

Institutional controls are non-engineered instruments, such as administrative and legal controls, that help minimize the potential for human exposure to contamination and/or protect the integrity of the remedy. Although it is EPA's (United States Environmental Protection Agency) expectation that treatment or engineering controls will be used to address principal threat wastes and that groundwater will be returned to its beneficial use whenever practicable, ICs play an important role in site remedies because they reduce exposure to contamination by limiting land or resource use and guide human behavior at a site.

**Government Publication Date: Aug 26, 2020**

**Emergency Response Notification System:**

[ERNS 1982 TO 1986](#)

Database of oil and hazardous substances spill reports controlled by the National Response Center. The primary function of the National Response Center is to serve as the sole national point of contact for reporting oil, chemical, radiological, biological, and etiological discharges into the environment anywhere in the United States and its territories.

**Government Publication Date: 1982-1986**

**Emergency Response Notification System:**

[ERNS 1987 TO 1989](#)

Database of oil and hazardous substances spill reports controlled by the National Response Center. The primary function of the National Response Center is to serve as the sole national point of contact for reporting oil, chemical, radiological, biological, and etiological discharges into the environment anywhere in the United States and its territories.

**Government Publication Date: 1987-1989**

**Emergency Response Notification System:**

[ERNS](#)

Database of oil and hazardous substances spill reports controlled by the National Response Center. The primary function of the National Response Center is to serve as the sole national point of contact for reporting oil, chemical, radiological, biological, and etiological discharges into the environment anywhere in the United States and its territories. This database is made available by the United States Environmental Protection Agency (EPA).

**Government Publication Date: May 19, 2020**

**The Assessment, Cleanup and Redevelopment Exchange System (ACRES) Brownfield Database:**

[FED BROWNFIELDS](#)

Brownfields are real property, the expansion, redevelopment, or reuse of which may be complicated by the presence or potential presence of a hazardous substance, pollutant, or contaminant. Cleaning up and reinvesting in these properties protects the environment, reduces blight, and takes development pressures off greenspaces and working lands. This database is made available by the United States Environmental Protection Agency (EPA).

**Government Publication Date: Sep 3, 2019**

**FEMA Underground Storage Tank Listing:**

[FEMA UST](#)

The Federal Emergency Management Agency (FEMA) of the Department of Homeland Security maintains a list of FEMA owned underground storage tanks.

**Government Publication Date: Dec 31, 2017**

**Petroleum Refineries:**

[REFN](#)

List of petroleum refineries from the U.S. Energy Information Administration (EIA) Refinery Capacity Report. Includes operating and idle petroleum refineries (including new refineries under construction) and refineries shut down during the previous year located in the 50 States, the District of Columbia, Puerto Rico, the Virgin Islands, Guam, and other U.S. possessions. Survey locations adjusted using public data.

**Government Publication Date: Jul 10, 2020**

**Petroleum Product and Crude Oil Rail Terminals:**

[BULK TERMINAL](#)

List of petroleum product and crude oil rail terminals made available by the U.S. Energy Information Administration (EIA). Includes operable bulk petroleum product terminals located in the 50 States and the District of Columbia with a total bulk shell storage capacity of 50,000 barrels or more, and/or the ability to receive volumes from tanker, barge, or pipeline; also rail terminals handling the loading and unloading of crude oil that were active between 2017 and 2018. Petroleum product terminals comes from the EIA-815 Bulk Terminal and Blender Report, which includes working, shell in operation, and shell idle for several major product groupings. Survey locations adjusted using public data.

**Government Publication Date: Apr 28, 2020**

**LIEN on Property:**

[SEMS LIEN](#)

The EPA Superfund Enterprise Management System (SEMS) provides LIEN information on properties under the EPA Superfund Program.

**Government Publication Date: Aug 26, 2020**

**Superfund Decision Documents:**

[SUPERFUND ROD](#)

This database contains a listing of decision documents for Superfund sites. Decision documents serve to provide the reasoning for the choice of (or) changes to a Superfund Site cleanup plan. The decision documents include Records of Decision (ROD), ROD Amendments, Explanations of Significant Differences (ESD), along with other associated memos and files. This information is maintained and made available by the US EPA (Environmental Protection Agency).

**Government Publication Date: Sep 22, 2020**

**State**

**Hazardous Waste Sites:**

[SHWS](#)

State hazardous waste sites identified for investigation or remediation. (State equivalent CERCLIS) The State Sites Section is included in the Hazardous Waste Remediation Bureau. The State Sites program regulates all sites where a hazardous substance or waste has been released or has the potential to be released i.e. contaminated sites. The section oversees the long-term remediation and management of contaminated sites and is controlled by the Department of Environmental Services (DES). This database is made available by NH Department of Environmental Services. This database is state equivalent CERCLIS.

**Government Publication Date: Sep 14, 2020**

**Delisted State Hazardous Waste Sites:**

[DELISTED SHWS](#)

List of sites removed from NH Department of Environmental Services's State Sites program.

**Government Publication Date: Sep 14, 2020**

**Solid Waste:**

[SWF](#)

Inventory of solid waste and landfill facilities. Solid waste management facilities operating in New Hampshire and closed landfills must comply with applicable rules and regulations, and permit conditions to assure protection of public health, safety, and environmental quality. All facilities are subject to inspection by the Department of Environmental Services (DES) and most facilities are required to regularly report information to the agency. This database is made available by NH Department of Environmental Services.

**Government Publication Date: Sep 8, 2020**

**Leaking Underground Storage Tanks:**

LUST

The Spill Response and Complaint Investigation Section (SRCIS) in the Department of Environmental Services (DES) maintains an inventory of reported leaking underground storage tank incidents.

**Government Publication Date: Sep 14, 2020**

**Leaking Above Ground Storage Tanks:**

LAST

The Spill Response and Complaint Investigation Section (SRCIS) in the Department of Environmental Services (DES) maintains an inventory of reported leaking aboveground storage tank incidents.

**Government Publication Date: Sep 14, 2020**

**Leaking Storage Tanks:**

LST

The Spill Response and Complaint Investigation Section (SRCIS) in the Department of Environmental Services (DES) maintains an inventory of reported leaking storage tank incidents. This includes records under on-premise use facilities containing fuel oil (OPUF), leaking motor oil storage tank, MTBE remediation fund project, and tank closure evaluation. These incidents do not indicate whether these tanks are LAST or LUST.

**Government Publication Date: Sep 14, 2020**

**Delisted Leaking Storage Tanks:**

DELISTED LST

This database contains a list of closed leaking storage tank sites that were removed from the leaking storage tank incidents maintained by Spill Response and Complaint Investigation Section (SRCIS) in the Department of Environmental Services (DES).

**Government Publication Date: Sep 14, 2020**

**Underground Storage Tanks:**

UST

A listing of registered underground storage tanks maintained by the Department of Environmental Services (DES). The purpose of the Underground Storage Tank (UST) Program is to prevent and minimize contamination of the land and waters of the state due to the storage and handling of motor fuels, heating oils, lubricating oils, other petroleum and petroleum contaminated liquids, and hazardous substances.

**Government Publication Date: Sep 3, 2020**

**Aboveground Storage Tanks:**

AST

A listing of registered aboveground storage tanks. The Aboveground Storage Tank Program is designed to prevent releases of oil from Aboveground Petroleum Storage Tanks (ASTs) in New Hampshire. Petroleum ASTs are regulated by both the Department of Environmental Services (DES) and the New Hampshire Fire Marshal's Office. Data made available by NH Department of Environmental Services.

**Government Publication Date: Sep 3, 2020**

**Delisted Storage Tanks:**

DELISTED TANK

List of tanks removed from the list of registered aboveground and underground tanks made available by the New Hampshire Department of Environmental Services (DES).

**Government Publication Date: Sep 3, 2020**

**Institutional Controls:**

INST

List of sites with Activity Use and Restrictions in place. Institutional controls are actions, such as administrative and legal controls, that help minimize the potential for human exposure to contamination by ensuring appropriate land or resource use. Although it is the Department of Environmental Services (DES) expectation that treatment or engineering controls will be used to address principle sources of contamination and that groundwater will be returned to its beneficial use whenever practicable, institutional controls can and do play an important role in remedies. This list is made available by NH Department of Environmental Services.

**Government Publication Date: Jul 10, 2020**

**Brownfields:**

BROWNFIELDS

Brownfield sites are defined as real property, the expansion, redevelopment, or reuse of which may be complicated by the presence or potential presence of a hazardous substance, pollutant, or contaminant. The Brownfields Program in the Department of Environmental Services (DES) encourages the redevelopment of contaminated properties through a variety of approaches that address the uncertainty and liability concerns associated with brownfields sites. This list is made available by NH Department of Environmental Services.

**Government Publication Date: Jul 10, 2020**

**Tribal**

**Leaking Underground Storage Tanks (LUSTs) on Tribal/Indian Lands:**

INDIAN LUST

Leaking Underground Storage Tanks (LUSTs) in Region 1. There are no LUST records in New Hampshire at this time.

**Government Publication Date: Oct 14, 2017**

**Underground Storage Tanks (USTs) on Indian Lands:**

INDIAN UST

Underground Storage Tanks (USTs) in Region 1. There are no UST records in New Hampshire at this time.

**Government Publication Date: Oct 14, 2017**

**Delisted Tribal Leaking Storage Tanks:**

DELISTED ILST

Leaking Underground Storage Tank facilities which have been removed from the Regional Tribal LUST lists made available by the EPA.

**Government Publication Date: Apr 14, 2020**

**Delisted Tribal Underground Storage Tanks:**

DELISTED IUST

Underground Storage Tank facilities which have been removed from the Regional Tribal UST lists made available by the EPA.

**Government Publication Date: Apr 14, 2020**

**County**

**No County standard environmental record sources available for this State.**

**Additional Environmental Record Sources**

**Federal**

**PFOA/PFOS Contaminated Sites:**

PFAS NPL

List of sites where PFOA or PFOS contaminants have been found in drinking water or soil. Made available by the Federal Environmental Protection Agency (EPA).

**Government Publication Date: Jul 7, 2020**

**Facility Registry Service/Facility Index:**

FINDS/FRS

The Facility Registry Service (FRS) is a centrally managed database that identifies facilities, sites, or places subject to environmental regulations or of environmental interest. FRS creates high-quality, accurate, and authoritative facility identification records through rigorous verification and management procedures that incorporate information from program national systems, state master facility records, and data collected from EPA's Central Data Exchange registrations and data management personnel. This list is made available by the Environmental Protection Agency (US EPA).

**Government Publication Date: Jun 15, 2020**

**Toxics Release Inventory (TRI) Program:**

TRIS

The EPA's Toxics Release Inventory (TRI) is a database containing data on disposal or other releases of over 650 toxic chemicals from thousands of U. S. facilities and information about how facilities manage those chemicals through recycling, energy recovery, and treatment. One of TRI's primary purposes is to inform communities about toxic chemical releases to the environment.

**Government Publication Date: Feb 19, 2020**

**Perfluorinated Alkyl Substances (PFAS) Releases:**

PFAS TRI

List of Toxics Release Inventory (TRI) facilities at which the reported chemical is a Per- or polyfluorinated alkyl substance (PFAS) included in the Environmental Protection Agency (EPA)'s consolidated PFAS Master List of PFAS Substances. The EPA's Toxics Release Inventory (TRI) is a database containing data on disposal or other releases of over 650 toxic chemicals from thousands of U.S. facilities and information about how facilities manage those chemicals through recycling, energy recovery, and treatment.

**Government Publication Date: Feb 19, 2020**

**Perfluorinated Alkyl Substances (PFAS) Water Quality:**

PFAS WATER

The Water Quality Portal (WQP) is a cooperative service sponsored by the United States Geological Survey (USGS), the Environmental Protection Agency (EPA), and the National Water Quality Monitoring Council (NWQMC). This listing includes records from the Water Quality Portal where the characteristic (environmental measurement) is in the Environmental Protection Agency (EPA)'s consolidated PFAS Master List of PFAS Substances.

**Government Publication Date: Jul 20, 2020**

**Hazardous Materials Information Reporting System:**

HMIRS

US DOT - Department of Transportation Pipeline and Hazardous Materials Safety Administration (PHMSA) Incidents Reports Database taken from Hazmat Intelligence Portal, U.S. Department of Transportation.

**Government Publication Date: Jan 8, 2020**

**National Clandestine Drug Labs:**

NCDL

The U.S. Department of Justice ("the Department") provides this data as a public service. It contains addresses of some locations where law enforcement agencies reported they found chemicals or other items that indicated the presence of either clandestine drug laboratories or dumpsites. In most cases, the source of the entries is not the Department, and the Department has not verified the entry and does not guarantee its accuracy.

**Government Publication Date: Oct 5, 2020**

**Toxic Substances Control Act:**

TSCA

The Environmental Protection Agency (EPA) is amending the Toxic Substances Control Act (TSCA) section 8(a) Inventory Update Reporting (IUR) rule and changing its name to the Chemical Data Reporting (CDR) rule.

The CDR enables EPA to collect and publish information on the manufacturing, processing, and use of commercial chemical substances and mixtures (referred to hereafter as chemical substances) on the TSCA Chemical Substance Inventory (TSCA Inventory). This includes current information on chemical substance production volumes, manufacturing sites, and how the chemical substances are used. This information helps the Agency determine whether people or the environment are potentially exposed to reported chemical substances. EPA publishes submitted CDR data that is not Confidential Business Information (CBI).

**Government Publication Date: Apr 11, 2019**

**Hist TSCA:**

HIST TSCA

The Environmental Protection Agency (EPA) is amending the Toxic Substances Control Act (TSCA) section 8(a) Inventory Update Reporting (IUR) rule and changing its name to the Chemical Data Reporting (CDR) rule.

The 2006 IUR data summary report includes information about chemicals manufactured or imported in quantities of 25,000 pounds or more at a single site during calendar year 2005. In addition to the basic manufacturing information collected in previous reporting cycles, the 2006 cycle is the first time EPA collected information to characterize exposure during manufacturing, processing and use of organic chemicals. The 2006 cycle also is the first time manufacturers of inorganic chemicals were required to report basic manufacturing information.

**Government Publication Date: Dec 31, 2006**

**FTTS Administrative Case Listing:**

FTTS ADMIN

An administrative case listing from the Federal Insecticide, Fungicide, & Rodenticide Act (FIFRA) and Toxic Substances Control Act (TSCA), together known as FTTS. This database was obtained from the Environmental Protection Agency's (EPA) National Compliance Database (NCDB). The FTTS and NCDB was shut down in 2006.

**Government Publication Date: Jan 19, 2007**

**FTTS Inspection Case Listing:**

FTTS INSP

An inspection case listing from the Federal Insecticide, Fungicide, & Rodenticide Act (FIFRA) and Toxic Substances Control Act (TSCA), together known as FTTS. This database was obtained from the Environmental Protection Agency's (EPA) National Compliance Database (NCDB). The FTTS and NCDB was shut down in 2006.

**Government Publication Date: Jan 19, 2007**

**Potentially Responsible Parties List:**

PRP

Early in the cleanup process, the Environmental Protection Agency (EPA) conducts a search to find the potentially responsible parties (PRPs). EPA looks for evidence to determine liability by matching wastes found at the site with parties that may have contributed wastes to the site.

**Government Publication Date: Jul 29, 2020**

**State Coalition for Remediation of Drycleaners Listing:**

SCRD DRYCLEANER

The State Coalition for Remediation of Drycleaners (SCRD) was established in 1998, with support from the U.S. Environmental Protection Agency (EPA) Office of Superfund Remediation and Technology Innovation. Coalition members are states with mandated programs and funding for drycleaner site remediation. Current members are Alabama, Connecticut, Florida, Illinois, Kansas, Minnesota, Missouri, North Carolina, Oregon, South Carolina, Tennessee, Texas, and Wisconsin.

**Government Publication Date: Nov 08, 2017**

**Integrated Compliance Information System (ICIS):**

ICIS

The Integrated Compliance Information System (ICIS) is a system that provides information for the Federal Enforcement and Compliance (FE&C) and the National Pollutant Discharge Elimination System (NPDES) programs. The FE&C component supports the Environmental Protection Agency's (EPA) Civil Enforcement and Compliance program activities. These activities include Compliance Assistance, Compliance Monitoring and Enforcement. The NPDES program supports tracking of NPDES permits, limits, discharge monitoring data and other program reports.

**Drycleaner Facilities:**

[FED DRYCLEANERS](#)

A list of drycleaner facilities from Enforcement and Compliance History Online (ECHO) online search. The Environmental Protection Agency (EPA) tracks facilities that possess NAIC and SIC codes that classify businesses as drycleaner establishments.

Government Publication Date: Jan 20, 2020

**Delisted Drycleaner Facilities:**

[DELISTED FED DRY](#)

List of sites removed from the list of Drycleaner Facilities (sites in the EPA's Integrated Compliance Information System (ICIS) with NAIC or SIC codes identifying the business as a drycleaner establishment).

Government Publication Date: Jan 20, 2020

**Formerly Used Defense Sites:**

[FUDS](#)

Formerly Used Defense Sites (FUDS) are properties that were formerly owned by, leased to, or otherwise possessed by and under the jurisdiction of the Secretary of Defense prior to October 1986, where the Department of Defense (DoD) is responsible for an environmental restoration. This list is published by the U.S. Army Corps of Engineers.

Government Publication Date: Jan 28, 2020

**PHMSA Pipeline Safety Flagged Incidents:**

[PIPELINE INCIDENT](#)

A list of flagged pipeline incidents made available by the U.S. Department of Transportation (US DOT) Pipeline and Hazardous Materials Safety Administration (PHMSA). PHMSA regulations require incident and accident reports for five different pipeline system types.

Government Publication Date: Jul 7, 2020

**Material Licensing Tracking System (MLTS):**

[MLTS](#)

A list of sites that store radioactive material subject to the Nuclear Regulatory Commission (NRC) licensing requirements. This list is maintained by the NRC. As of September 2016, the NRC no longer releases location information for sites. Site locations were last received in July 2016.

Government Publication Date: Aug 5, 2020

**Historic Material Licensing Tracking System (MLTS) sites:**

[HIST MLTS](#)

A historic list of sites that have inactive licenses and/or removed from the Material Licensing Tracking System (MLTS). In some cases, a site is removed from the MLTS when the state becomes an "Agreement State". An Agreement State is a State that has signed an agreement with the Nuclear Regulatory Commission (NRC) authorizing the State to regulate certain uses of radioactive materials within the State.

Government Publication Date: Jan 31, 2010

**Mines Master Index File:**

[MINES](#)

The Master Index File (MIF) contains mine identification numbers issued by the Department of Labor Mine Safety and Health Administration (MSHA) for mines active or opened since 1971. Note that addresses may or may not correspond with the physical location of the mine itself.

Government Publication Date: May 1, 2020

**Alternative Fueling Stations:**

[ALT FUELS](#)

List of alternative fueling stations made available by the US Department of Energy's Office of Energy Efficiency & Renewable Energy. Includes Biodiesel stations, Ethanol (E85) stations, Liquefied Petroleum Gas (Propane) stations, Ethanol (E85) stations, Natural Gas stations, Hydrogen stations, and Electric Vehicle Supply Equipment (EVSE). The National Renewable Energy Laboratory (NREL) obtains information about new stations from trade media, Clean Cities coordinators, a Submit New Station form on the Station Locator website, and through collaborating with infrastructure equipment and fuel providers, original equipment manufacturers (OEMs), and industry groups.

Government Publication Date: Sep 24, 2020

**Registered Pesticide Establishments:**

[SSTS](#)

List of active EPA-registered foreign and domestic pesticide-producing and device-producing establishments based on data from the Section Seven Tracking System (SSTS). The Federal Insecticide, Fungicide, and Rodenticide Act (FIFRA) Section 7 requires that facilities producing pesticides, active ingredients, or devices be registered. The list of establishments is made available by the EPA.

Government Publication Date: Mar 31, 2020

**Polychlorinated Biphenyl (PCB) Notifiers:**

[PCB](#)

Facilities included in the national list of facilities that have notified the United States Environmental Protection Agency (EPA) of Polychlorinated Biphenyl (PCB) activities. Any company or person storing, transporting or disposing of PCBs or conducting PCB research and development must notify the EPA and receive an identification number.

Government Publication Date: Oct 9, 2019



## **State**

### **OneStop Sites:**

[ALL SITES](#)

List of sites of environmental interest included in the New Hampshire Department of Environmental Services (DES) OneStop database. OneStop is a compilation of data from various DES programs, and includes old dumps, unpermitted storage sites, contaminated sites, underground injection sites, and others.

**Government Publication Date: Sep 14, 2020**

### **Clandestine Drug Lab sites:**

[CDL](#)

A listing of clandestine drug lab site locations included in the Site Remediation & Groundwater Hazard Inventory Listing. This list is maintained by the Department of Environmental Services (DES).

**Government Publication Date: Sep 14, 2020**

### **Initial Response and Oil Spills:**

[SPL](#)

List of locations where the New Hampshire Department of Environmental Services (DES) has recorded an oil spill or initial response spill activity. The Spill Response and Complaint Investigation Section (SRCIS) of DES covers a wide variety of functions including emergency response to petroleum and hazardous waste spills, and investigating complaints related to improper handling and disposal of petroleum, hazardous and solid wastes onto the ground or into surface waters of the state. SRCIS responds to a variety of spills and complaints including automotive accidents, residential heating oil spills, airplane crashes, illegal handling and disposal of infectious wastes, inspection of automobile salvage yards, asbestos disposal, leaking underground and leaking aboveground storage tanks.

**Government Publication Date: Sep 14, 2020**

### **Dry Cleaning Facilities:**

[DRYCLEANERS](#)

A listing of dry cleaning facilities maintained by New Hampshire Department of Environmental Services, Hazardous Waste Compliance Section.

**Government Publication Date: Jan 20, 2017**

### **PFAS Sampling:**

[PFAS](#)

A list of sites from the New Hampshire Department of Environmental Services (NHDES) PFAS Sampling Map that have performed Per- and Polyfluoroalkyl Substances (PFAS) screening.

**Government Publication Date: Aug 6, 2020**

### **Class B Foam / AFF - Fire Fighting Use Area:**

[PFAS AFFF](#)

List of sites of environmental interest included in the New Hampshire Department of Environmental Services (DES) OneStop database where the project type is Class B Foam / AFF - Fire Fighting Use Area.

**Government Publication Date: Sep 14, 2020**

## **Tribal**

**No Tribal additional environmental record sources available for this State.**

## **County**

**No County additional environmental record sources available for this State.**



# Definitions

**Database Descriptions:** This section provides a detailed explanation for each database including: source, information available, time coverage, and acronyms used. They are listed in alphabetic order.

**Detail Report:** This is the section of the report which provides the most detail for each individual record. Records are summarized by location, starting with the project property followed by records in closest proximity.

**Distance:** The distance value is the distance between plotted points, not necessarily the distance between the sites' boundaries. All values are an approximation.

**Direction:** The direction value is the compass direction of the site in respect to the project property and/or center point of the report.

**Elevation:** The elevation value is taken from the location at which the records for the site address have been plotted. All values are an approximation. Source: Google Elevation API.

**Executive Summary:** This portion of the report is divided into 3 sections:

'Report Summary'- Displays a chart indicating how many records fall on the project property and, within the report search radii.

'Site Report Summary'-Project Property'- This section lists all the records which fall on the project property. For more details, see the 'Detail Report' section.

'Site Report Summary-Surrounding Properties'- This section summarizes all records on adjacent properties, listing them in order of proximity from the project property. For more details, see the 'Detail Report' section.

**Map Key:** The map key number is assigned according to closest proximity from the project property. Map Key numbers always start at #1. The project property will always have a map key of '1' if records are available. If there is a number in brackets beside the main number, this will indicate the number of records on that specific property. If there is no number in brackets, there is only one record for that property.

The symbol and colour used indicates 'elevation': the red inverted triangle will dictate 'ERIS Sites with Lower Elevation', the yellow triangle will dictate 'ERIS Sites with Higher Elevation' and the orange square will dictate 'ERIS Sites with Same Elevation.'

**Unplottables:** These are records that could not be mapped due to various reasons, including limited geographic information. These records may or may not be in your study area, and are included as reference.

**APPENDIX H**

---

HISTORICAL TOPOGRAPHIC MAPS



# TOPOGRAPHIC MAPS

**Project Property:** First Seacoast Bank - Dover NH  
116 - 118 Broadway  
Dover NH 03820

**Project No:** 20105

**Requested By:** Corporate Environmental Advisors, Inc.(CEA)

**Order No:** 20310400153

**Date Completed:** November 04, 2020

We have searched USGS collections of current topographic maps and historical topographic maps for the project property. Below is a list of maps found for the project property and adjacent area. Maps are from 7.5 and 15 minute topographic map series, if available.

Year	Map Series
2015	7.5
1988	7.5
1977	7.5
1973	7.5
1956	7.5
1950	7.5
1956	15
1941	15
1918	15
1916	15
1893	15

Topographic Maps included in this report are produced by the USGS and are to be used for research purposes including a phase I report. Maps are not to be resold as commercial property.

No warranty of Accuracy or Liability for ERIS: The information contained in this report has been produced by ERIS Information Inc.(in the US) and ERIS Information Limited Partnership (in Canada), both doing business as 'ERIS', using Topographic Maps produced by the USGS. This maps contained herein does not purport to be and does not constitute a guarantee of the accuracy of the information contained herein. Although ERIS has endeavored to present you with information that is accurate, ERIS disclaims, any and all liability for any errors, omissions, or inaccuracies in such information and data, whether attributable to inadvertence, negligence or otherwise, and for any consequences arising therefrom. Liability on the part of ERIS is limited to the monetary value paid for this report.

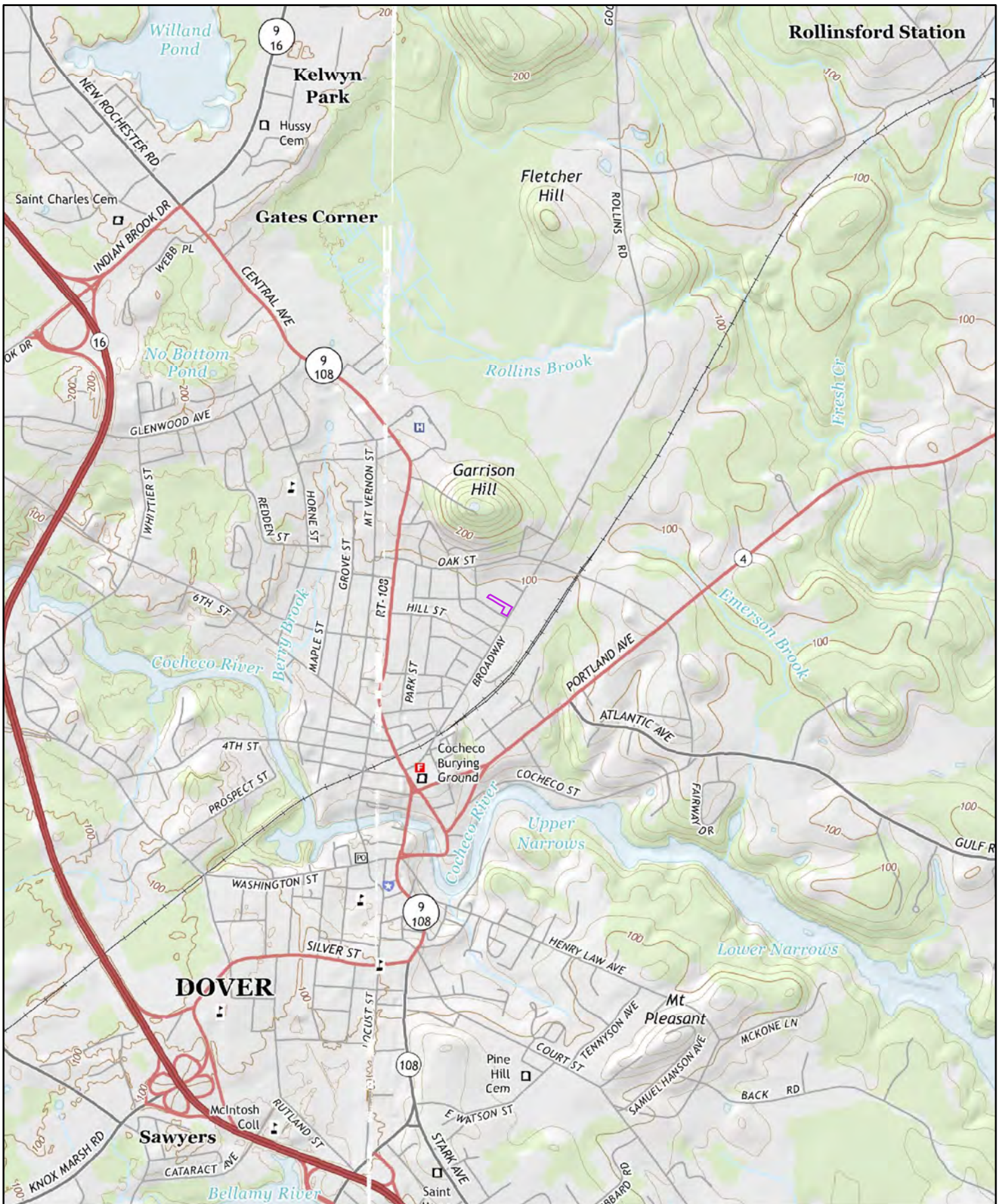
---

## **Environmental Risk Information Services**

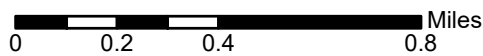
A division of Glacier Media Inc.

1.866.517.5204 | [info@erisinfo.com](mailto:info@erisinfo.com) | [erisinfo.com](http://erisinfo.com)





2015



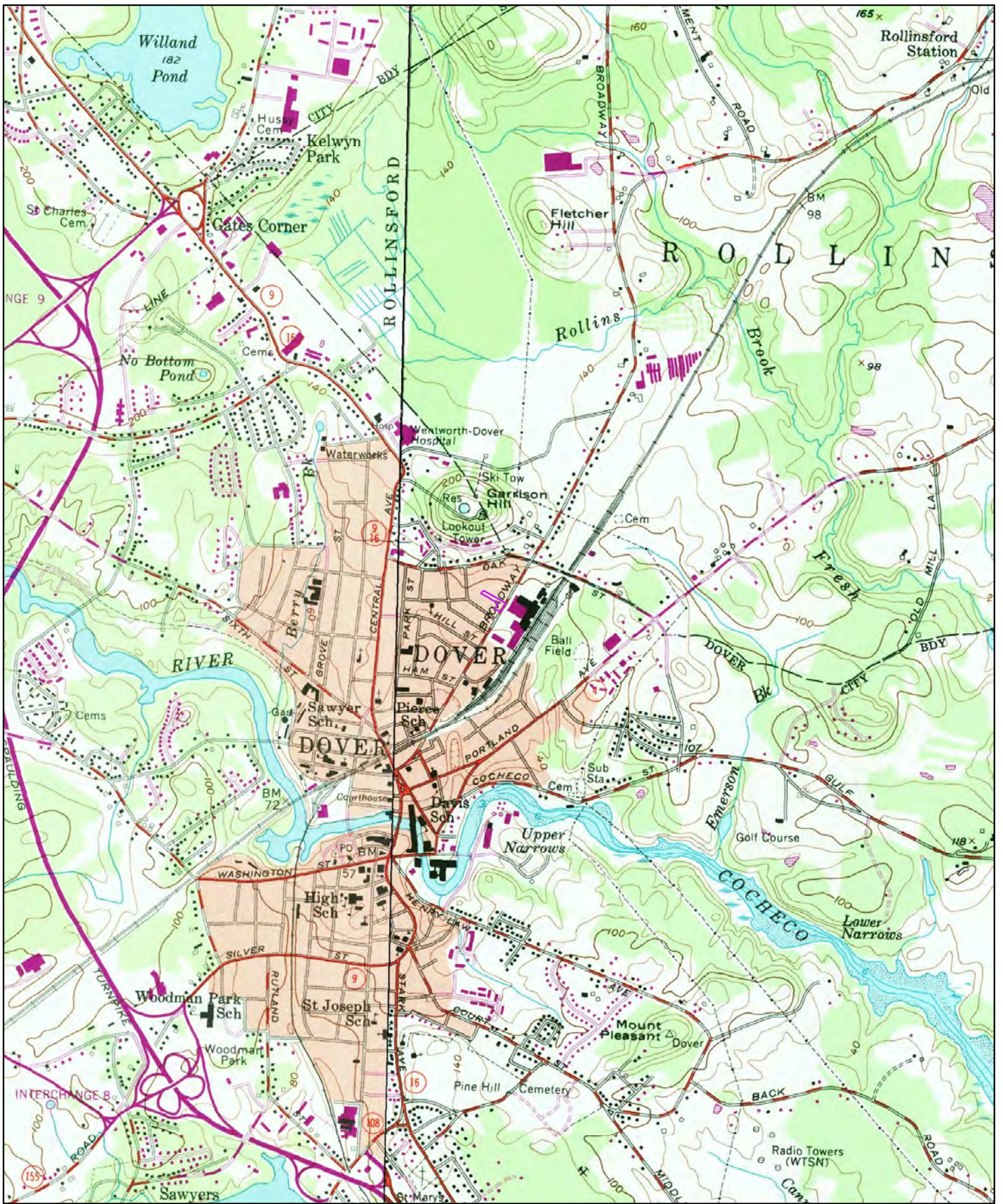
Order No. 20310400153

Quadrangle(s): Dover East, NH

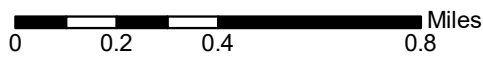
Source: USGS 7.5 Minute Topographic Map







1988




Order No. 20310400153

Quadrangle(s): Dover East, NH

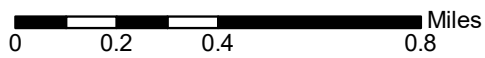
Source: USGS 7.5 Minute Topographic Map







1977



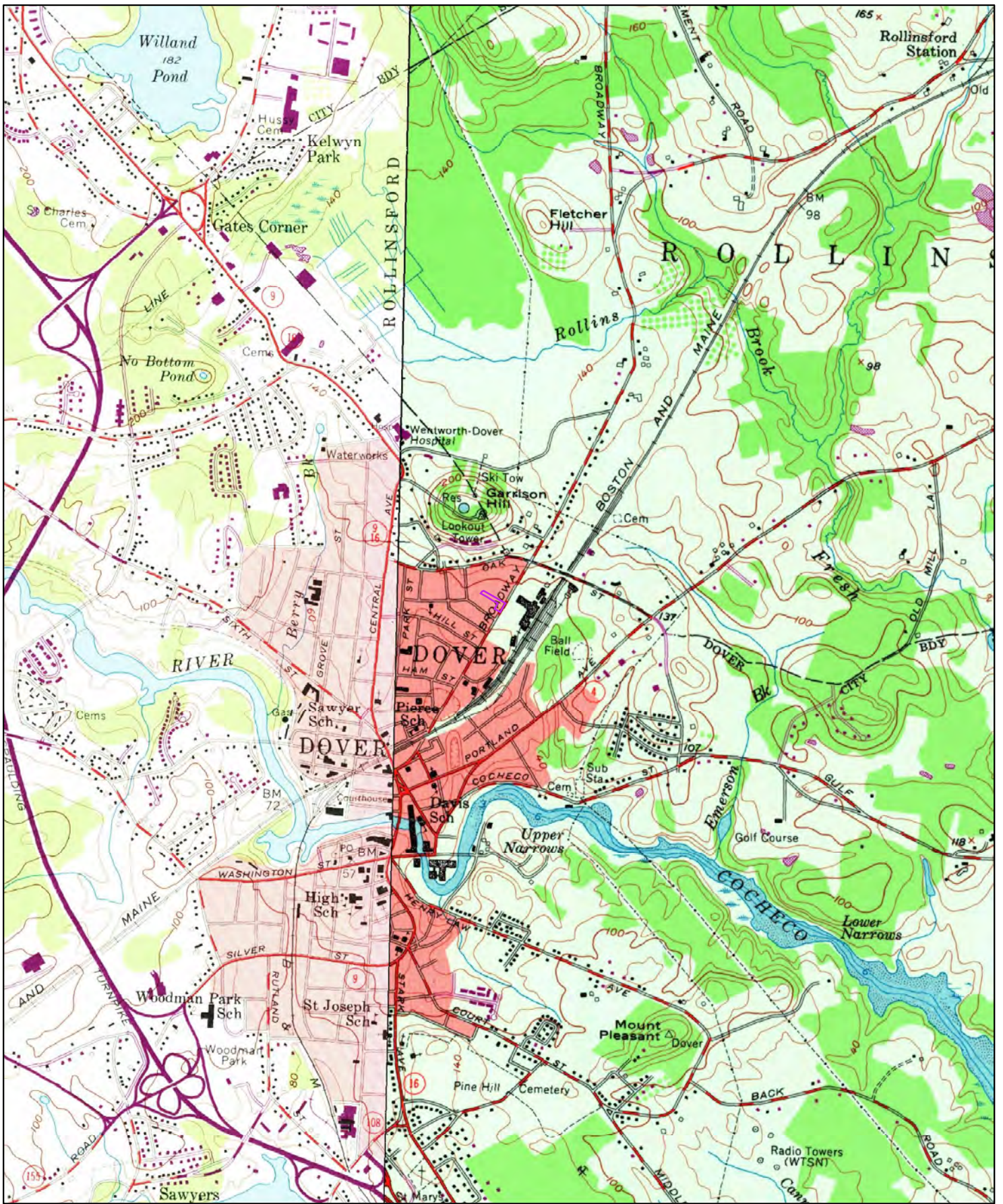
Order No. 20310400153

Quadrangle(s): Dover East, NH

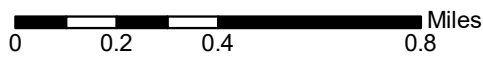
Source: USGS 7.5 Minute Topographic Map







1973



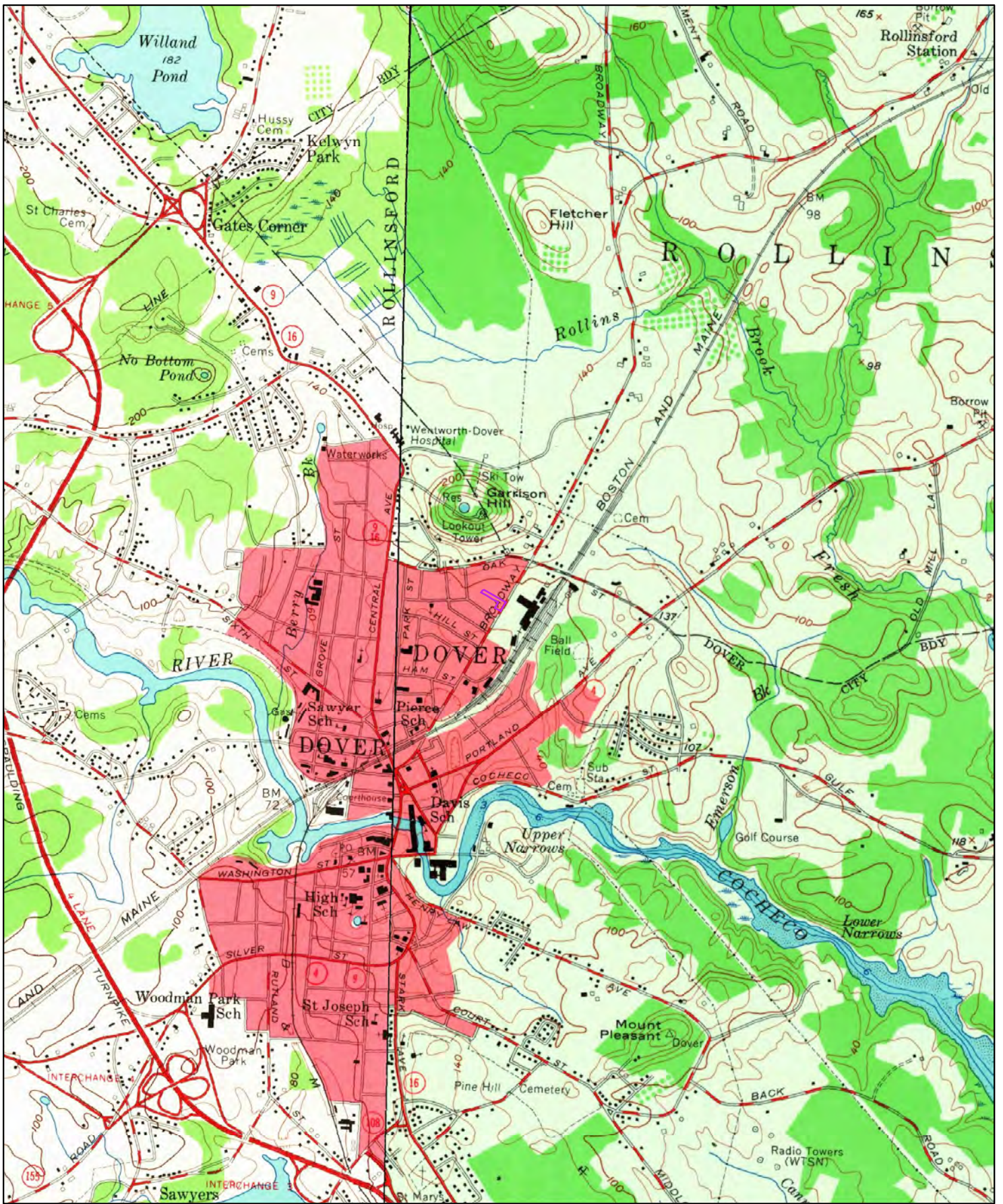
Order No. 20310400153

Quadrangle(s): Dover East, ME

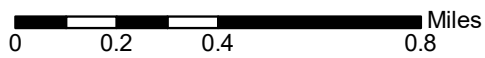
Source: USGS 7.5 Minute Topographic Map







1956



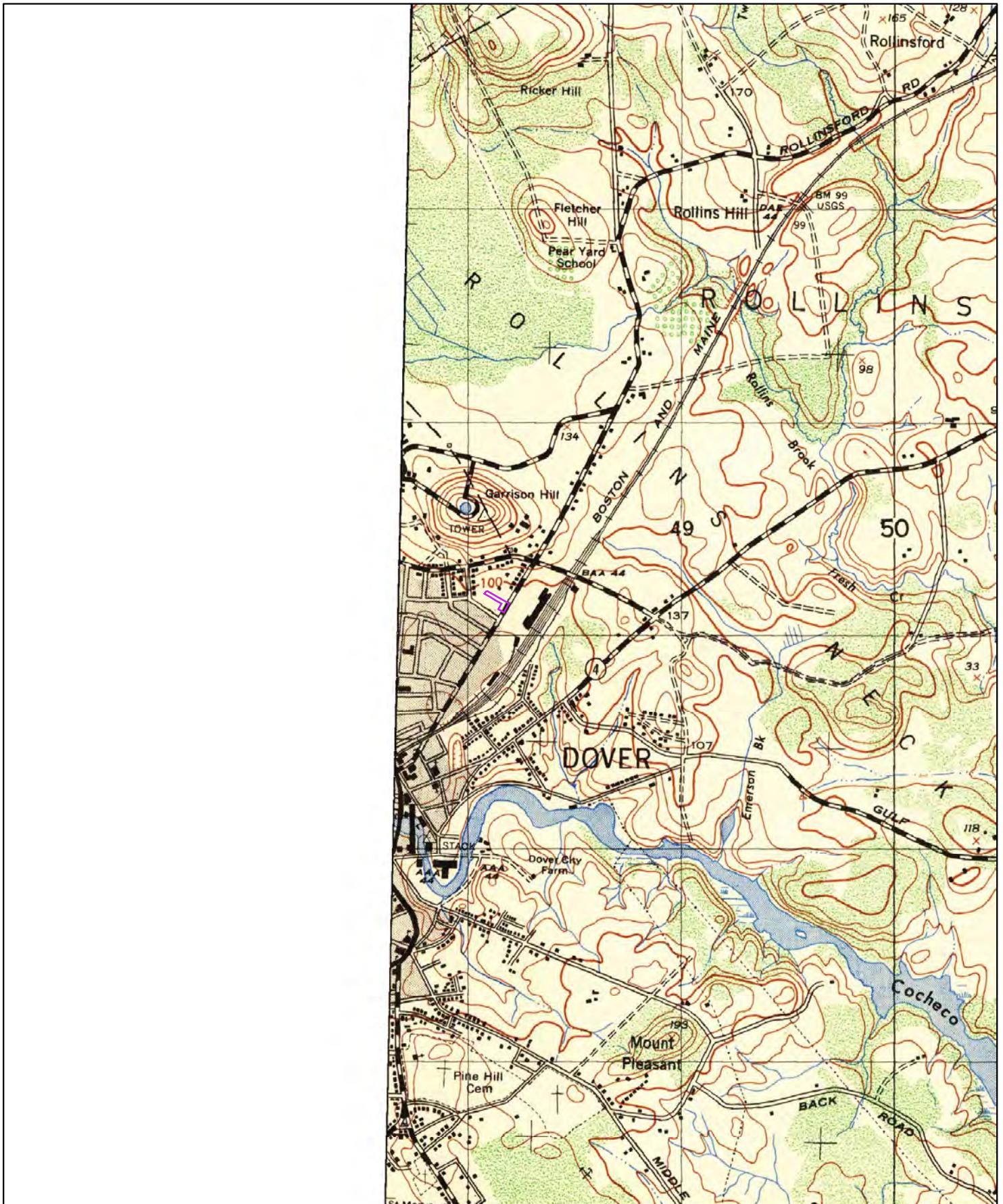
Order No. 20310400153

Quadrangle(s): Dover East,ME

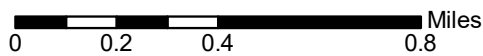
Source: USGS 7.5 Minute Topographic Map







1950



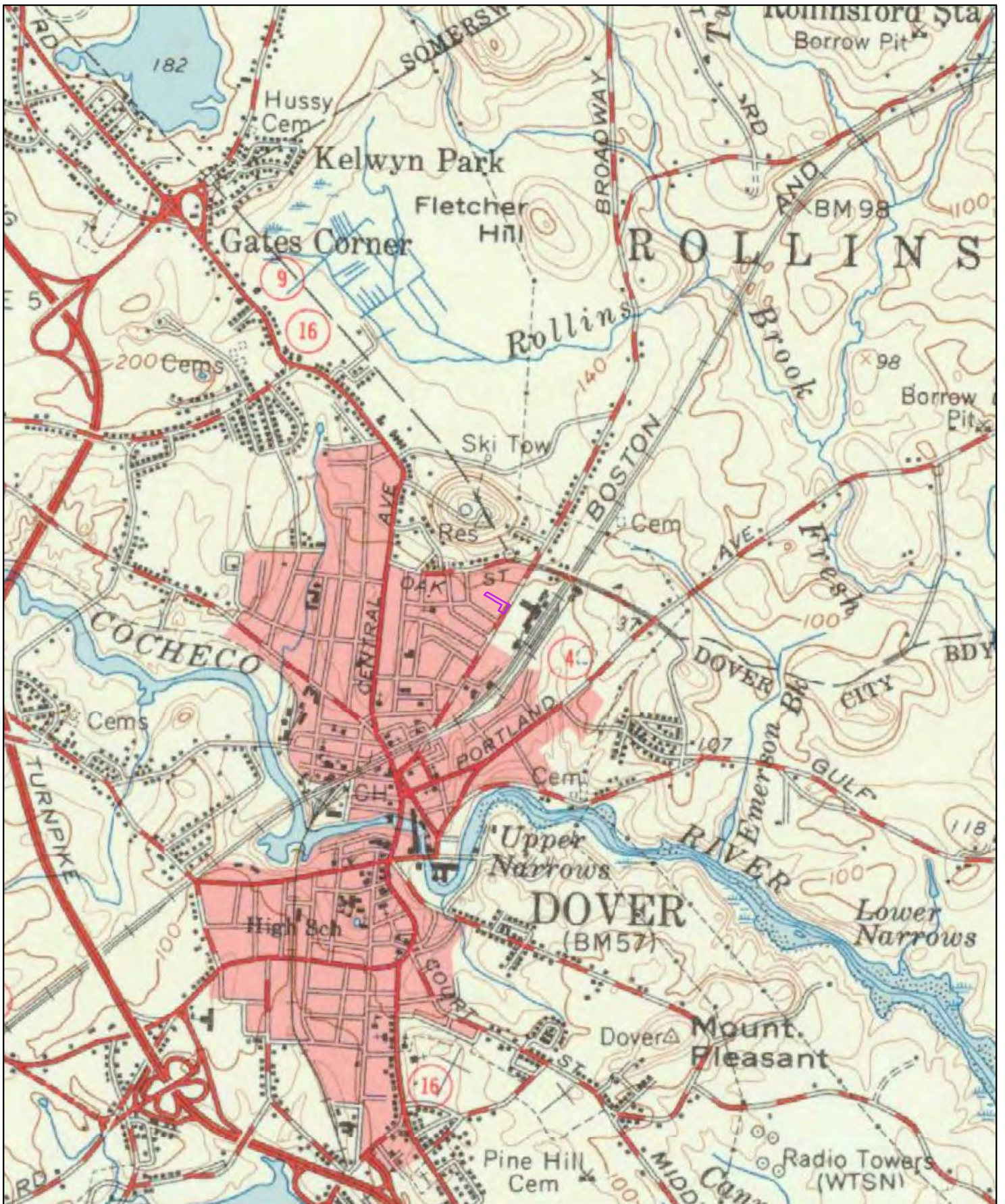
Order No. 20310400153

Quadrangle(s): Dover East, NH

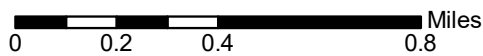
Source: USGS 7.5 Minute Topographic Map







1956



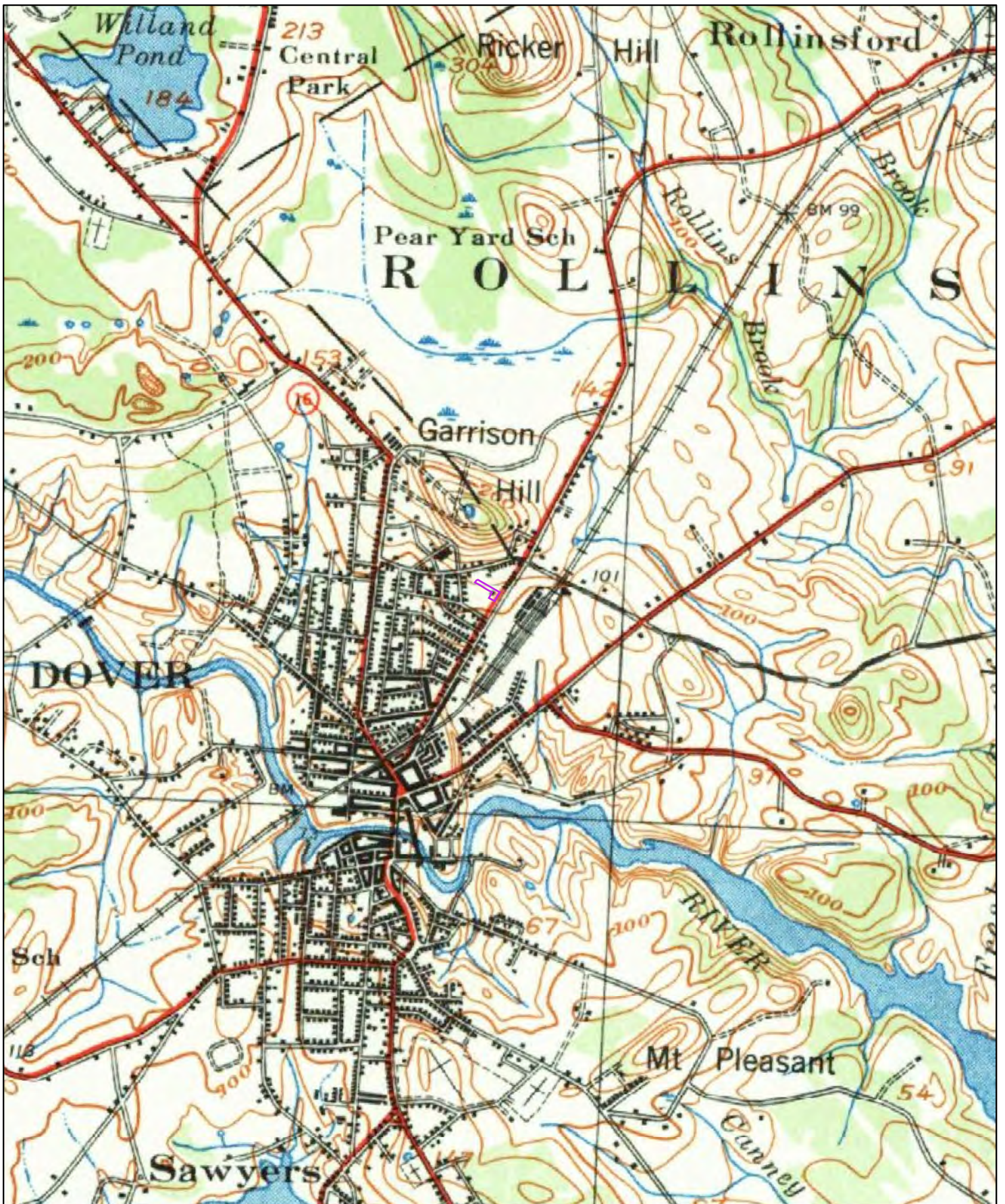
Order No. 20310400153

Quadrangle(s): Dover, NH

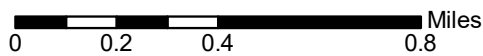
Source: USGS 15 Minute Topographic Map







1941



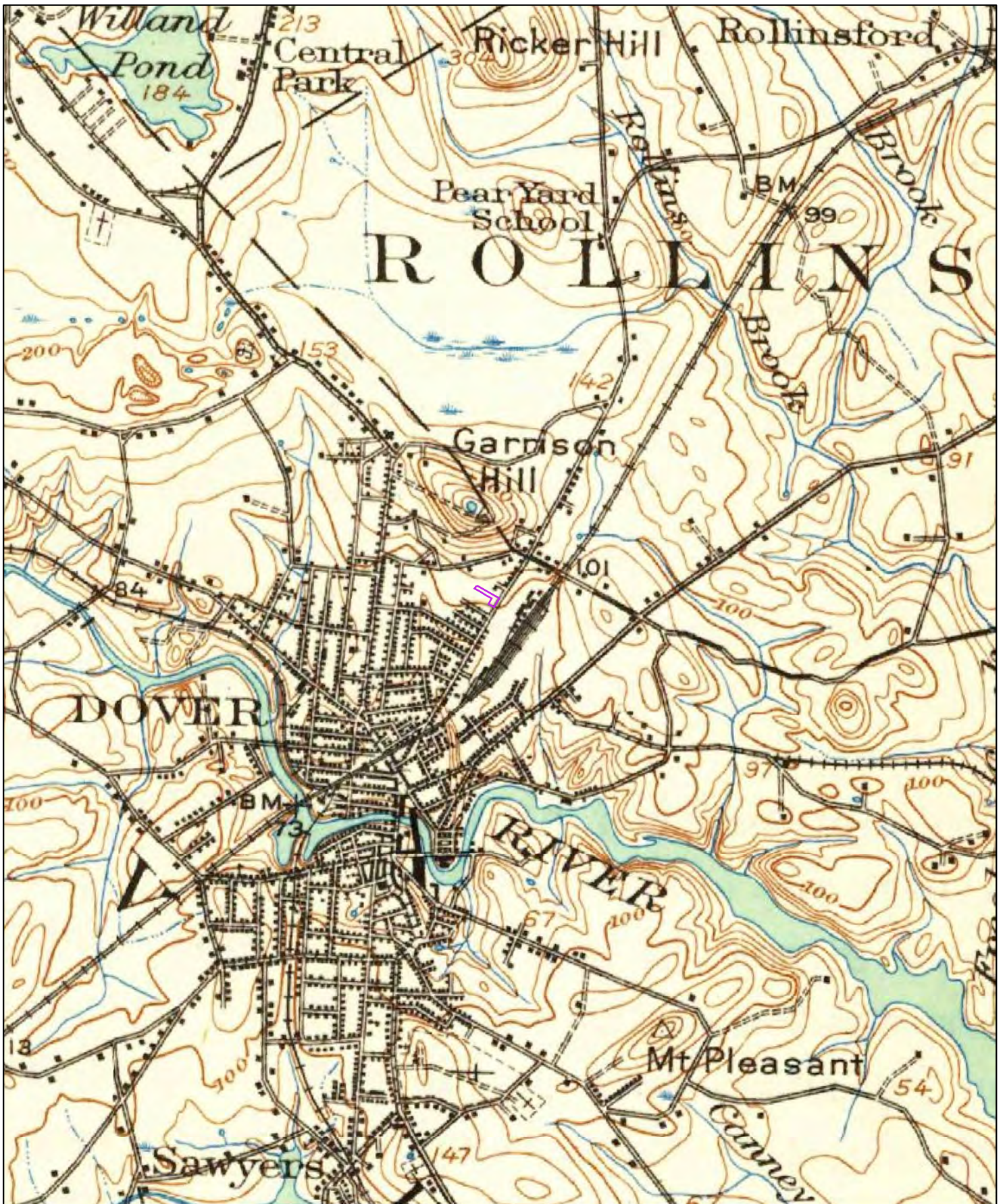
Order No. 20310400153

Quadrangle(s): Dover, NH


Source: USGS 15 Minute Topographic Map







1918



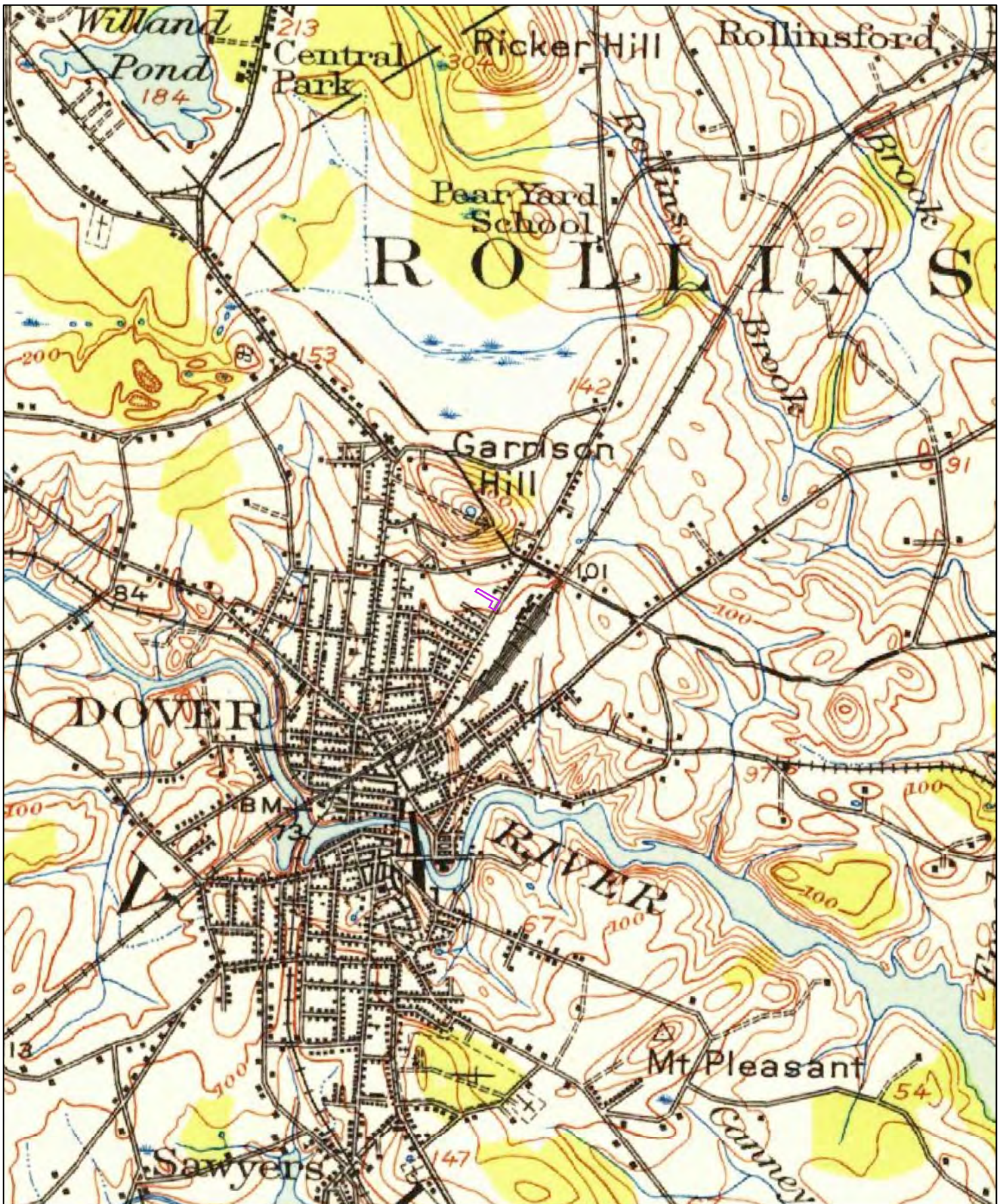
Order No. 20310400153

Quadrangle(s): Dover, NH

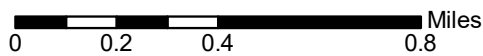
Source: USGS 15 Minute Topographic Map







1916



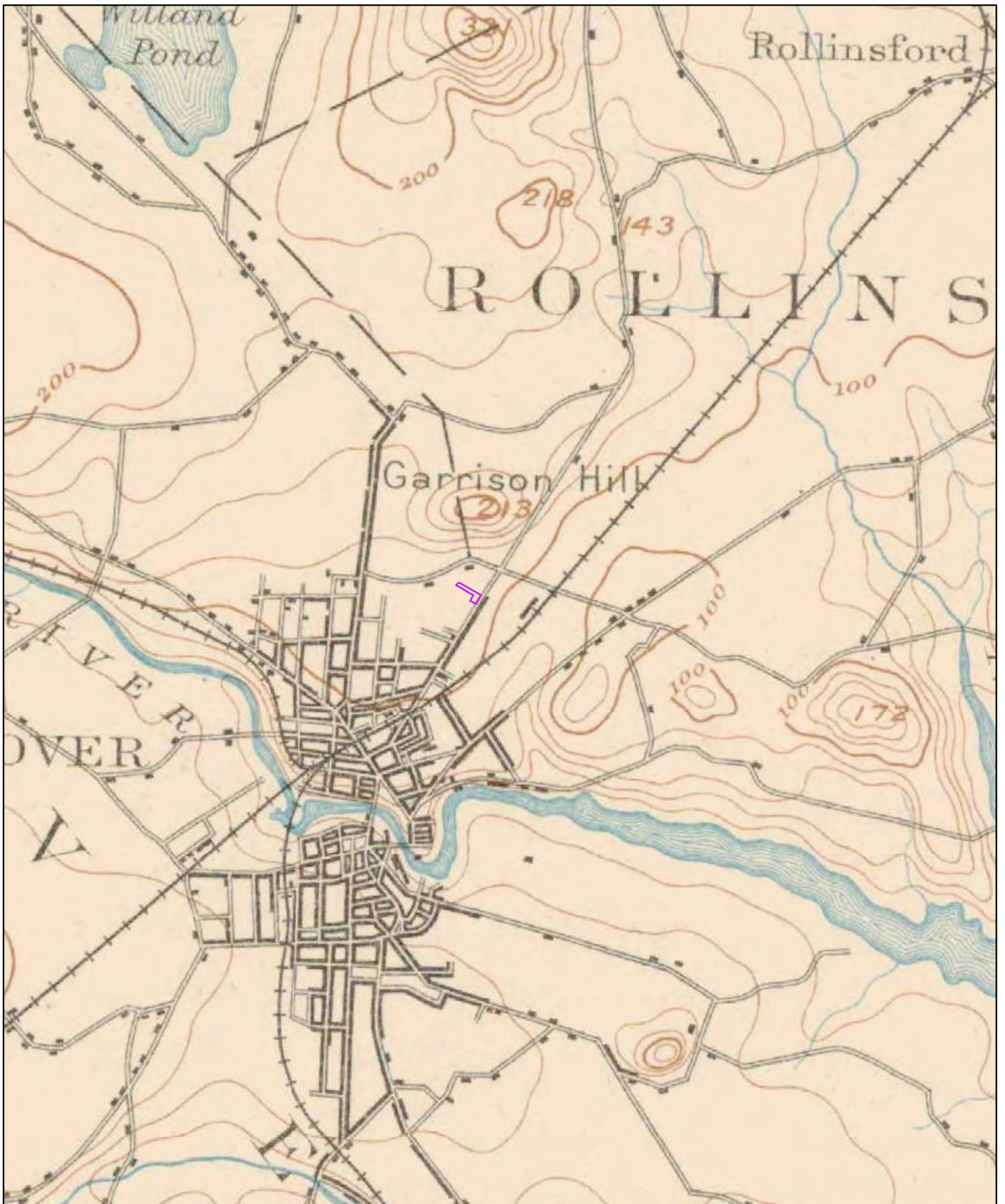
Order No. 20310400153

Quadrangle(s): Dover, NH


Source: USGS 15 Minute Topographic Map







1893



Order No. 20310400153

Quadrangle(s): Dover, ME

Source: USGS 15 Minute Topographic Map



**APPENDIX I**

---

HISTORICAL AERIAL PHOTOGRAPHS



# HISTORICAL AERIALS

**Project Property:** First Seacoast Bank - Dover NH  
116 - 118 Broadway  
Dover NH 03820

**Requested By:** Corporate Environmental Advisors, Inc.(CEA)

**Order No:** 20310400153

**Data Completed:** November 09,2020



<b>Date</b>	<b>Source</b>	<b>Source Scale</b>	<b>Comments</b>
2018	National Agriculture Information Program	1" to 500'	
2016	National Agriculture Information Program	1" to 500'	
2014	National Agriculture Information Program	1" to 500'	
2012	National Agriculture Information Program	1" to 500'	
2011	National Agriculture Information Program	1" to 500'	
2009	National Agriculture Information Program	1" to 500'	
2008	National Agriculture Information Program	1" to 500'	
2006	National Agriculture Information Program	1" to 500'	
2003	National Agriculture Information Program	1" to 500'	
1998	US Geological Survey	1" to 500'	
1986	National High Altitude Photography	1" to 500'	Best Copy Available
1978	US Geological Survey	1" to 500'	
1973	US Geological Survey	1" to 500'	
1960	United States Air Force	1" to 500'	
1951	US Geological Survey	1" to 500'	
1940	Agriculture and Soil Conservation Service	1" to 500'	


**Environmental Risk Information Services**

A division of Glacier Media Inc.

1.866.517.5204 | info@erisinfo.com | erisinfo.com



one inch



Year:2018  
Source:NAIP  
Scale:1" to 500'  
Comment:

Address:116 - 118 Broadway, Dover, NH  
Approx Center:43.20579761/-70.86902888

Order No:20310400153





one inch



Year:2016  
Source:NAIP  
Scale:1" to 500'  
Comment:

Address:116 - 118 Broadway, Dover, NH  
Approx Center:43.20579761/-70.86902888

Order No:20310400153





one inch



Year:2014  
Source:NAIP  
Scale:1" to 500'  
Comment:

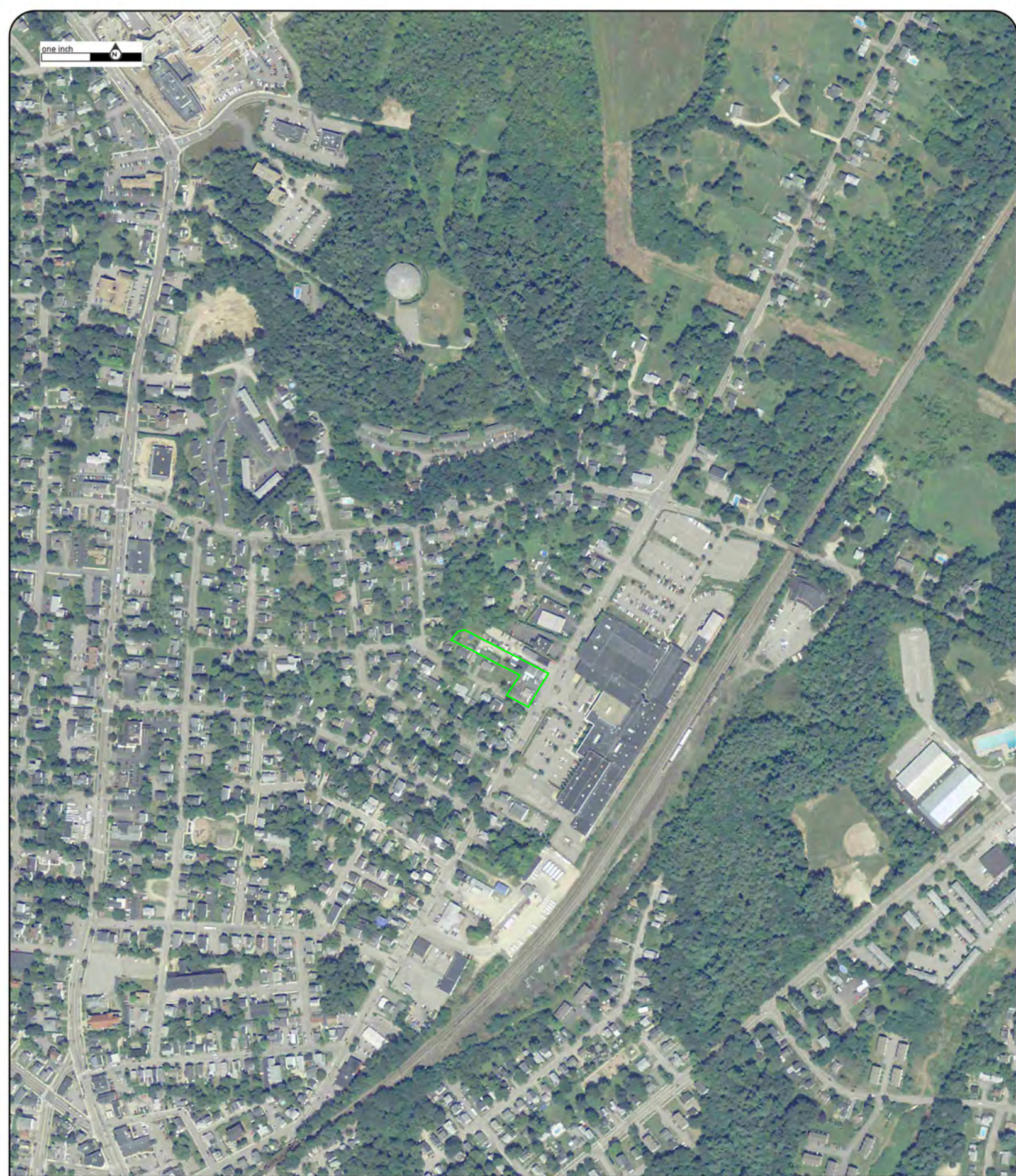
Address:116 - 118 Broadway, Dover, NH  
Approx Center:43.20579761/-70.86902888

Order No:20310400153





one inch



Year:2012  
Source:NAIP  
Scale:1" to 500'  
Comment:

Address:116 - 118 Broadway, Dover, NH  
Approx Center:43.20579761/-70.86902888

Order No:20310400153





one inch



Year:2011  
Source:NAIP  
Scale:1" to 500'  
Comment:


Address:116 - 118 Broadway, Dover, NH  
Approx Center:43.20579761/-70.86902888

Order No:20310400153





one inch



Year:2009

Address:116 - 118 Broadway, Dover, NH

Order No:20310400153

Source:NAIP

Approx Center:43.20579761/-70.86902888

Scale:1" to 500'


Comment:

**ERIS**  
ENVIRONMENTAL RISK INFORMATION SERVICES





one inch



Year:2008  
Source:NAIP  
Scale:1" to 500'  
Comment:

Address:116 - 118 Broadway, Dover, NH  
Approx Center:43.20579761/-70.86902888

Order No:20310400153





one inch



Year:2006  
Source:NAIP  
Scale:1" to 500'  
Comment:


Address:116 - 118 Broadway, Dover, NH  
Approx Center:43.20579761/-70.86902888

Order No:20310400153





one inch



Year:2003

Address:116 - 118 Broadway, Dover, NH

Order No:20310400153

Source:NAIP

Approx Center:43.20579761/-70.86902888

Scale:1" to 500'

Comment:

**ERIS**  
ENVIRONMENTAL RISK INFORMATION SERVICES





one inch



Year:1998

Address:116 - 118 Broadway, Dover, NH

Order No:20310400153

Source:USGS

Approx Center:43.20579761/-70.86902888

Scale:1" to 500'

Comment:

**ERIS**  
ENVIRONMENTAL RISK INFORMATION SERVICES





one inch



Year:1986

Address:116 - 118 Broadway, Dover, NH

Order No:20310400153

Source:NHAP

Approx Center:43.20579761/-70.86902888

Scale:1" to 500'

Comment:Best Copy Available

**ERIS**  
ENVIRONMENTAL RISK INFORMATION SERVICES





one inch



Year:1978

Address:116 - 118 Broadway, Dover, NH

Order No:20310400153

Source:USGS

Approx Center:43.20579761/-70.86902888

Scale:1" to 500'

Comment:

**ERIS**  
ENVIRONMENTAL RISK INFORMATION SERVICES





one inch



Year:1973

Address:116 - 118 Broadway, Dover, NH

Order No:20310400153

Source:USGS

Approx Center:43.20579761/-70.86902888

Scale:1" to 500'

Comment:





one inch



Year:1960  
Source:USAF  
Scale:1" to 500'  
Comment:

Address:116 - 118 Broadway, Dover, NH  
Approx Center:43.20579761/-70.86902888

Order No:20310400153

**ERIS**  
ENVIRONMENTAL RISK INFORMATION SERVICES





one inch



Year:1951

Address:116 - 118 Broadway, Dover, NH

Order No:20310400153

Source:USGS

Approx Center:43.20579761/-70.86902888

Scale:1" to 500'

Comment:

**ERIS**  
ENVIRONMENTAL RISK INFORMATION SERVICES





one inch



Year:1940  
Source:ASCS  
Scale:1" to 500'  
Comment:

Address:116 - 118 Broadway, Dover, NH  
Approx Center:43.20579761/-70.86902888

Order No:20310400153



**APPENDIX J**

---

SANBORN FIRE INSURANCE MAPS





# FIRE INSURANCE MAPS

**Project Property:** First Seacoast Bank - Dover NH  
116 - 118 Broadway  
Dover NH 03820

**Project No:** 20105

**Requested By:** Corporate Environmental Advisors, Inc.(CEA)

**Order No:** 20310400153

**Date Completed:** November 05, 2020

Listed below, please find the results of our search for historic fire insurance maps from our in-house collection, performed in conjunction with your ERIS report.

<b>Date</b>	<b>City</b>	<b>State</b>	<b>Volume</b>	<b>Sheet Number(s)</b>
1946	Dover	New Hampshire		2, 21
1925	Dover	New Hampshire		2, 21

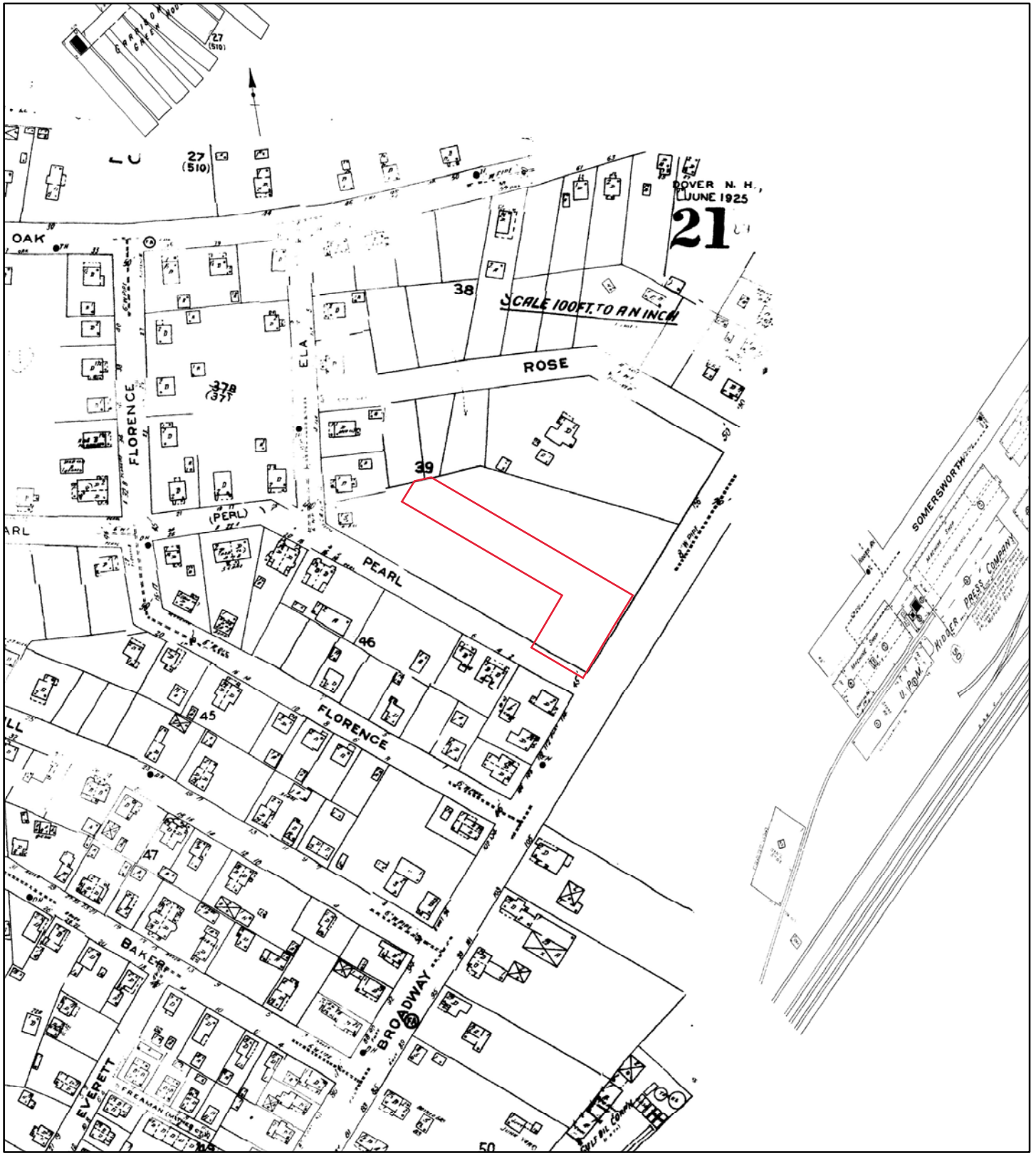
Individual Fire Insurance Maps for the subject property and/or adjacent sites are included with the ERIS environmental database report to be used for research purposes only and cannot be resold for any other commercial uses other than for use in a Phase I environmental assessment.

### **Environmental Risk Information Services**

A division of Glacier Media Inc.

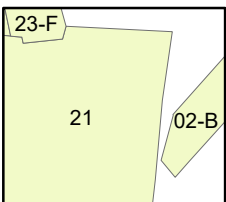

1.866.517.5204 | [info@erisinfo.com](mailto:info@erisinfo.com) | [erisinfo.com](http://erisinfo.com)

# Fire Insurance Map



**1946**

Address: 116 - 118 Broadway Dover NH 03820



Map sheet(s):  
Volume NA:2,21;

Order Number 20310400153



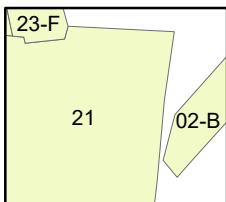
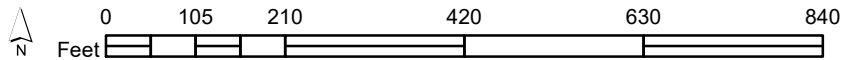


# Fire Insurance Map



**1925**

Address: 116 - 118 Broadway Dover NH 03820



Map sheet(s):  
Volume NA:2,21;

Order Number 20310400153



**APPENDIX K**

---

CITY DIRECTORIES



# CITY DIRECTORY

**Project Property:** *First Seacoast Bank - Dover NH  
116 - 118 Broadway  
Dover, NH 03820*

**Project No:** *20105*

**Requested By:** *Corporate Environmental Advisors, Inc.(CEA)*

**Order No:** *20310400153*

**Date Completed:** *November 8, 2020*

November 8, 2020  
RE: CITY DIRECTORY RESEARCH  
First Seacoast Bank - Dover NH  
116 - 118 Broadway Dover, NH

Thank you for contacting ERIS for an City Directory Search for the site described above. Our staff has conducted a reverse listing City Directory search to determine prior occupants of the subject site and adjacent properties. We have provided the nearest addresses(s) when adjacent addresses are not listed. If we have searched a range of addresses, all addresses in that range found in the Directory are included.

Note: Reverse Listing Directories generally are focused on more highly developed areas. Newly developed areas may be covered in the more recent years, but the older directories will tend to cover only the "central" parts of the city. To complete the search, we have either utilized the ACPL, Library of Congress, State Archives, and/or a regional library or history center as well as multiple digitized directories. These do not claim to be a complete collection of all reverse listing city directories produced.

ERIS has made every effort to provide accurate and complete information but shall not be held liable for missing, incomplete or inaccurate information. To complete this search we used the general range(s) below to search for relevant findings. If you believe there are additional addresses or streets that require searching please contact us at 866-517-5204.

**Search Criteria:**

100-125 of Broadway  
All of Pearl Street

**Search Results Summary**

Date	Source	Comment
2018	DIGITAL BUSINESS DIRECTORY	
2014	DIGITAL BUSINESS DIRECTORY	
2010	DIGITAL BUSINESS DIRECTORY	
2006	DIGITAL BUSINESS DIRECTORY	
2002	DIGITAL BUSINESS DIRECTORY	
1998	DIGITAL BUSINESS DIRECTORY	
1960	MANNINGS	
1956	MANNINGS	
1950	MANNINGS	
1943	MANNINGS	
1939	MANNINGS	
1935	MANNINGS	
1931	MANNINGS	
1926	MANNINGS	

**Environmental Risk Information Services**

A division of Glacier Media Inc.

1.866.517.5204 | info@erisinfo.com | erisinfo.com

115 NEFAB PACKAGING INC...Fish Packers (mfrs)  
 115 NEFAB PACKAGING INC...Packing & Crating  
 118 STRAFFORD TIRE & BATTERY INC...Brake Service  
 118 STRAFFORD TIRE & BATTERY INC...Automobile Repairing & Service  
 118 STRAFFORD TIRE & BATTERY INC...Mufflers & Exhaust Systems-engine  
 118 STRAFFORD TIRE & BATTERY INC...Aircraft Servicing & Maintenance  
 120 TRIANGLE CLUB...Drug Abuse & Addiction Info & Treatment  
 121 DELTA MANAGEMENT...Credit & Debt Counseling Services  
 121 NEFAB...Packaging Containers (mfrs)  
 121 OLLOPA CATERING...Caterers  
 121 PEAK-RYZEX...Labels (mfrs)  
 121 RELYCO...Paper Converters (mfrs)  
 121 RELYCO...Commercial Printing Nec (mfrs)  
 121 RELYCO...Recycling Centers (whls)  
 121 RELYCO...Printers (mfrs)  
 121 WENTWORTH HOME CARE & HOSPICE...Health Care Alternatives  
 121 WENTWORTH HOME CARE & HOSPICE...Home Health Service  
 121 WENTWORTH HOSPICE...Associations  
 121 WENTWORTH HOSPICE...Non-profit Organizations  
 122 EGG CLEARING HOUSE...Nonclassified Establishments  
 122 EGG CLEARING HOUSE...Membership Organizations Nec  
 124 DF RICHARD ENERGY...Gas-propane-refilling Stations  
 124 DF RICHARD ENERGY...Propane Tank Kiosks  
 124 DR ENERGY SAVER SEACOAST BY D...Insulation Contractors-cold & Heat

NO LISTING FOUND FOR THIS YEAR...

118 STRAFFORD TIRE BATTERY INC...General Automotive Repair  
 118 STRAFFORD TIRE & BATTERY INC...Automobile Repairing & Service  
 118 STRAFFORD TIRE & BATTERY INC...Brake Service  
 118 STRAFFORD TIRE & BATTERY INC...Mufflers & Exhaust Systems-engine  
 120 TRIANGLE CLUB...Other Social Advocacy Organizations  
 121 CASS, PAUL R DO...Offices Of Physicians Except Mental Health  
 121 DELTA MANAGEMENT...Office Administrative Svcs  
 121 NEFAB...Nonclassified Establishments  
 121 OLLOPA CATERING...Caterers  
 121 RELYCO...Federal Government Contractors  
 121 RELYCO...Business Forms & Systems-manufacturers  
 121 RELYCO...Paperboard Mills  
 121 RELYCO...Printers (mfrs)  
 121 WARACH, JONATHAN B MD...Offices Of Physicians Except Mental Health  
 121 WENTWORTH HOME CARE HOSPICE...Home Health Care Svcs  
 121 WENTWORTH HOSPICE...Hospices  
 121 WENTWORTH HOSPICE...Federal Government Contractors  
 121 WENTWORTH HOSPICE...Non-profit Organizations  
 122 EGG CLEARING HOUSE...Nonclassified Establishments  
 124 DF RICHARD ENERGY...Liquefied Petroleum Gas Bottled Gas Dealers

32 MASONIC LODGE...Civil & Social Organizations



- 114 **PYRAMID PAINTING...***Paint & Wall Covering Contrs*
- 118 **STRAFFORD TIRE & BATTERY INC...***General Automotive Repair*
- 121 **CASA OF NH...**
- 121 **GOSS INTERNATIONAL...**
- 121 **PRINT FINANCE USA...***Investment Advice*
- 122 **EGG CLEARING HOUSE...**

- 32 **MASONIC LODGE...***Civil & Social Organizations*

- 114 **PYRAMID PAINTING...***Paint & Wall Covering Contrs*
- 118 **STRAFFORD TIRE & BATTERY INC...***General Automotive Repair*
- 121 **CASA OF NH...**
- 121 **GOSS INTERNATIONAL...**
- 121 **PRINT FINANCE USA...***Investment Advice*
- 122 **EGG CLEARING HOUSE...**

- 32 **MASONIC LODGE...***Civil & Social Organizations*

- 114 PYRAMID PAINTING...
- 118 STRAFFORD TIRE & BATTERY INC...*Automotive Maintenance Services*
- 121 HEIDELBERG WEB PRESS INC...*Printing Plates*
- 121 HEIDELBERG WEB SYSTEMS...
- 121 PRINT FINANCE USA...
- 122 EGG CLEARING HOUSE...
- 124 D F RICHARD ENERGY...

- 32 MASONIC LODGE ROOMS...*Civic Associations*

- 107 DOVER DAY CARE LEARNING CTR...*Child Day Care Services*
- 118 STRAFFORD TIRE & BATTERY INC...*General Automotive Repair Shops*
- 121 HEIDELBERG HARRIS INC...
- 121 PRINT FINANCE USA...
- 122 EGG CLEARING HOUSE...*Functions Related To Depository Banking*
- 122 M V COMMUNICATIONS...
- 124 CONSTANT GAS SERVICE INC...*Plumbing Heating Air-conditioning*
- 124 GRANITE STATE OIL INC...*Plumbing Heating Air-conditioning*
- 124 MESERVE HEATING CO...*Plumbing, Heating, Air-conditioning*
- 124 PHOENIX ASSET GROUP INC...*Equipment Rental And Leasing Nec*
- 124 RICHARD D F INC FUEL OIL...*Plumbing Heating Air-conditioning*
- 124 RICHARD ENERGY...*Plumbing, Heating, Air-conditioning*

- 32 MASONIC LODGE ROOMS...

(continued)

69 U S Post Office Parcel Post Annex  
 69 Dover Grain Co  
 71-75 Russ Thompson Motors Inc, automobiles  
 B&MRR, freight office  
 71-75 Atlantic Terminal Sales Co  
 81-83 D F Richard Inc, fuel oil  
 85 Daniel F Richard  
 85½ Robert A Richard  
 89 Dexter R Hill  
 95 Adolph J Baer  
 95 Adolph J Baer, junk dealer  
 99 John F Mallen  
 101 Anthony Rollins  
 103 Robinson Brothers Beverage & Distributor Inc  
 103 Thomas R Roux  
 103 Harold G Stewart  
 103 Garrison City Vending Co  
 107 Frank E Grimes  
 121 Kidder Press Co Inc  
 — Oak crosses  
 Even left  
 2 Gregory E Blish  
 2 Mrs Ethel M Brown (1)  
 2 Vacant (2)  
 2 Robert A Smith (3)  
 2 Margaret R Milner (4)  
 2 Mrs Emily A Mallar (5)  
 2 Time Shop  
 2 Joseph F McKeon Jr, denist  
 2 Storage  
 4 Uptown Theatre  
 6 Mrs Pearl G Loubier  
 8 Foo Wong  
 8 Dover Taxi  
 10 Storage (1)  
 10 Nancy Kilgore (2)  
 10 Douglas B Yuill (4)  
 10 Richard J Short (5)  
 10 Charles R Strout (6)  
 10 Louis A St Jean (8)  
 12 Mrs Ellen M Fenton  
 12½ Anthony Jarvis  
 14 Alvords W Cole  
 16 Joseph J Saucier  
 18 Alcide J Messier  
 20 Elmer J Paquette  
 22 Patrick J Boyd  
 26 Vacant  
 — RR Overpass  
 28 Mrs Iva A Gorman  
 — Pierce ends  
 30 Donald C Barnard  
 32 Margaret M Harkins  
 36 Raymond Martineau  
 36 Vacant  
 36 Vacant  
 40 Arnold Towle  
 40½ Lucien A Charbonneau  
 46 Harmand J Grenier  
 46 Vacant  
 — New York ends  
 48 Colell's Market  
 48-50 Colell Building  
 48 East Street Oil Service  
 52 Vacant  
 62 William A Cullen  
 64 Robert A Bilodeau  
 64 Alfred J Dionne  
 — Ham ends  
 68 Camille L Leger  
 70 Mrs Grace A Linscott  
 72 rear Alfred Lebel  
 72 Henry J Carrier  
 72 Charlie's Warehouse

74 Richard W Pyy  
 74 Milford S Henry  
 76 Joseph A Huppe  
 76 John Skelton  
 78 Anthony Janetos, grocer  
 78 Anthony Janetos  
 80 James P McGreal  
 80 Normand H Gagnon  
 82 Emma McCone  
 84 Mrs Addie M Whitehouse  
 84½ Vacant  
 86 Leroy T Meserve  
 86 Charles E Brouillette  
 — Baker ends  
 88 William C Hayes  
 90 Melville C Merrow  
 92 Raymond F Laurent  
 92 Vacant  
 94 Arthur Saunders  
 94 Vacant  
 — Hill ends  
 96 Ira Studley Nesbitt  
 102 Robert A Stickers  
 102 James B Towle  
 104 Linwood S Castner  
 — Florence begins  
 106 Clayton E Dodge  
 108 Elwin L Merrill  
 110 Mrs Bertha A L Cammett  
 112 Raymond A Linscott  
 114 Mrs Tillie Swaine  
 — Pearl begins  
 116 Lin's Service Station  
 120 The National Cash Register Co  
 120 Dover Tallow Co  
 — Rose begins  
 130 John J Tibbetts  
 132 Francis J Morgan  
 134 John Devereaux  
 136 Mrs Anastasia Phofolas  
 138 William F McCann  
 142 Cornelius E Murphy  
 — Oak crosses (Town line)  
 Lewis Hamnett  
 200 John Angelopoulos  
 800 James P McGreal

## BROOKLINE AVENUE

From 145 Fourth north to Alberta av. H-10

Odd right

— Iona av begins  
 3 Joseph R Landry  
 5 Rene P Letourneau  
 5½ Paul E Couturier  
 9 Walter P Tate

Even left

4 Ernest L Neal  
 6 Edmund J Powers  
 10 Mrs Gladys M Labrecque  
 12 Philip H Cairrgan

## BURNHAM'S COURT

From rear of 253 Locust (also has been known as D&amp;B ct and Demeritt). J-15

2 Vacant  
 3 Vacant  
 4 Marie L Heath  
 5 Vacant  
 6 Vacant  
 7 Frank O LaCross  
 8 Walter E Moody  
 9 Henry J Gaudette  
 10 Roland H Hanscome  
 11 William N Mourgenos  
 12 Carroll Coburn  
 13 Iune Davis

## PEARL STREET

From 114 Broadway west to 75 Park. D-14

Odd right

11 Earl O Daily  
 — Ela ends  
 15 George Kyreages  
 17 Mrs Sophie Nash  
 19 Joseph N Letourneau  
 21 Edward F Dondero  
 — Florence crosses  
 27 Walter P Lachance  
 29 David A Backman  
 31 Assembly of God Church  
 33 Charles A Niles  
 — Coolidge av ends  
 35 Frank W Dion

Even left

2 Russell D Newell  
 4 William H North  
 6 Maurice F Sheahan  
 8 Eugene J St Laurent  
 14 Robert B Williams  
 14 Bessie Cheney  
 16 Maurice E Bouchie  
 18 Frank E Pimpis  
 20 Vacant  
 20 Vacant  
 20 Vacant  
 20 Vacant  
 22 Bernard T Wycik  
 22 Edward Paquette  
 22 Rose V Connelly  
 22 Bernard Wycik  
 26 John J Barry  
 — Florence crosses  
 30 Burchell K Emerson  
 38 Rexford W Bumford  
 42 Wilbrod E Boulanger



- 5 Thread & Needle S hoppe  
 5 Vacant  
 5 Cook's Diner  
 7 Broadway Cafe  
 7 Louis Markos  
 9-11 Dover City Fire Dept  
 13 Eugene Sevigny  
 15 Philip M Sargent  
 15 Raoul J Dupuis  
 15½ Eva R Coventon  
 17 Mrs Margaret M McCarthy  
 19 Lucy M Keenan  
 19 Henry A O'Donnell  
 19 Elston W Smith  
 21 Strafford Inn  
 23 Lucien J Robidas  
 23½ Wesley R Johnston  
 — Jct St John and Winter  
 — RR overpass  
 29 Mrs Phyllis Henderson  
 31 Ward Two, polling station  
 35 Vacant  
 37 Mrs Thea C Simon  
 39-41 John P Cassily Tire Co  
 43 Storage  
 45 Lord & Keenan Co Inc  
 47 Vacant  
 49 Connell's Auto Seat Covers  
 63 Michael George  
 63 Mrs Marie T Penton  
 63 Vacant  
 65 Earl D Barnes  
 67 Leon L Laforest  
 67 Henry G Davis  
 69 Seavey Distributing Co, whse  
 hardware  
 69 Dover Grain Co  
 71-75 Frank A Thompson & Son,  
 automobiles  
 B & M Transportation Co  
 B&MRR, freight office  
 71-75 Atlantic Terminal Sales Co  
 77 F E Grimes & Son, coal yards  
 81-83 D F Richard Inc, fuel oil  
 85 Daniel F Richard  
 85½ Raymond J Richard  
 89 Hale N Seavey  
 95 Adolph Baer  
 95 Adolph Baer, junk dealer  
 99 Vacant  
 101 Anthony Rollins  
 103 Robinson Bros, bottlers  
 103 Thomas R Roux  
 103 Harold G Stewart  
 107 Frank E Grimes  
 121 Kidder Press Co Inc  
 — Oak crosses  
 Even left  
 2 Gregory E Blish  
 2 William H Elliott (1)  
 2 George Wong (2)  
 2 Nicholas G Gessis (3)  
 2 Mrs Emma M Lopeland (4)  
 2 Mrs Emily A Mallas  
 2 Time Shop  
 2 Joseph F McKeon Jr, dentist  
 2 Storage  
 4 Uptown Theatre  
 8 Foo Wong  
 8 Dover Taxi  
 10 Storage (1)  
 10 Madeline F Young (2)  
 10 Douglas B Yuill (4)  
 10 Edward Davis (5)  
 10 Charles R Strout (6)  
 10 Hazel B Hooper (8)  
 12 Mrs Ellen M Penton  
 12½ Jeanne A Viens  
 12½ Jean's Beauty Salon  
 14 Mrs Pearl G Loubier  
 16 Margaret C Keenan  
 18 Alcide J Messier  
 20 Elmer J Paquette  
 22 Patrick J Boyd  
 26 Mrs Anna M Kilcullen  
 — RR overpass  
 28 Mrs Iva A Gorman  
 — Pierce ends  
 30 Donald C Barnard  
 32 Margaret M Harkins  
 36 Mrs Nellie Joseph  
 36 Anthony A Stachura  
 36 Leon H Stayer  
 40 Lucien A Charbonneau  
 40½ Alfred A LaPlante  
 46 Harmand J Grenier  
 46 Armand's Garage  
 — New York ends  
 48 O'Kane's Store, grocers  
 O'Kane Building  
 Vacant  
 50 Myer Siegel, storage  
 62 William A Cullen  
 64 Maurice I Cormier  
 64 Alfred A Dionne  
 — Ham ends  
 68 Camille L Leger  
 70 Mrs Grace A Linscott  
 72 rear Alfred Lebel  
 72 Henry J Carrier  
 72 Carrier Ins and Real Estate  
 72 Charlie's Warehouse  
 74 Edward L Dandeneau  
 74 Francena Lincoln  
 76 Joseph A Huppe  
 76 John Skelton  
 78 Anthony Janetos, grocer  
 78 Anthony Janetos  
 80 Robert A Richard  
 80 Normand H Gagnon  
 82 Emma McCone  
 84 Mrs Addie M Whitehouse  
 84½ Mrs Clara M McLaskey  
 86 Robert J LaPointe  
 86 Charles E Brouillette  
 — Baker ends  
 88 William C Hayes  
 90 Melville C Merrow  
 92 Raymond F Laurent  
 92 Vacant  
 94 James D McShane, Jr  
 94 John Gima  
 — Hill ends  
 96 Ira Studley Nesbitt  
 102 Robert A Stickle  
 104 Charles N Vlahos  
 — Florence begins  
 106 Clayton E Dodge  
 108 Elwin L Merrill  
 110 Charles W Cammett  
 112 Raymond A Linscott  
 114 Mrs Tillie Swaine  
 — Pearl begins  
 116 Richard's Service Station  
 — Rose begins  
 130 John J Tibbetts  
 132 Francis J Morgan  
 134 John Devereaux  
 136 Mrs Anastasia Phofolas  
 138 Alton L Wing  
 142 Cornelius E Murphy  
 — Oak crosses (Town line)  
 200 Lee E Dumais  
 200 John Angelopoulos

## BROOKLINE AVENUE

From 145 Fourth. H-10

Right

- 3 Joseph A Landry  
 5 John R Sullivan  
 5 Rene P Letourneau

## PEARL STREET

From 114 Broadway west to 75  
Park. D-14

Right

- 11 Vacant  
 — Ela ends  
 15 George Kyreages  
 17 Clyde R Vachon  
 19 Joseph N Letourneau  
 21 Edward F Dondera  
 — Florence crosses  
 25 Vacant  
 27 Walter P Lachance  
 29 David A Backman



**Pearl (continued)**

- 31 Assembly of God Church  
 33 Charles A Niles  
 — Coolidge av ends  
 35 Frank Dion  
 Left  
 2 Russell D Newell  
 4 Russell D Newell, Jr  
 6 Maurice F Sheahan  
 10 Vacant  
 14 George C Baker  
 14 Bessie Cheney  
 16 Maurice E Bouchie  
 18 Edward F Reilly, Jr  
 20 Peter J Murray  
 20 Aurile E Maurice  
 20 Frank E Pimpis  
 20 Norman R Caron  
 22A Bernard T Wycik  
 22B Robert H Clark  
 22C Ronald T Scott  
 22D Leo R Cauchon  
 26 John J Barry  
 — Florence crosses  
 Assembly of God Church  
 38 Rexford W Bumford  
 42 Orrin P Fredette

- Robert L Chapman  
 Left  
 Off Summer camp  
 Henry Waters  
 Eugene E Stone  
 Maurice J Casey  
 Mrs Sarah M Cullen  
 Donald J Cullen  
 Summer camp  
 George W Boston, sum res  
 Summer camp  
 Summer camp  
 Leland S Morrison  
 Summer camp  
 Summer camp  
 Vacant store, left  
 Off Summer camp  
 Leslie E Wilson  
 Summer camp  
 Margaret T Dcody, left  
 Leslie E Tibbetts  
 Maurice W Varney  
 Off Hugh B Gordon  
 Summer camp  
 Summer camp  
 Summer camp  
 Summer camp  
 Summer camp  
 Leroy T Meserve, left
- BROADWAY STREET**  
 From 503 Central av to Rollins-  
 ford line. E-14  
 Odd right  
 1 Broadway Market  
 3 Personal Finance Co  
 5 The Time Shop  
 5 Look's Diner  
 7 Broadway Cate  
 7 Louis Markos  
 9-11 Dover City Fire Dept  
 13 Eugene Sevigny  
 15 Sheldon E Runlett  
 15½ Mrs Elizabeth L Runlett  
 17 Harold I Welch  
 19 Henry A O'Donnell  
 19 James R Hines  
 21 Stratford Inn  
 — Jct St John and Winter  
 — RR overpass  
 29 Walter G Kelly  
 31 Ward Two, polling station  
 35 Electronic Engineering Service  
 Inc  
 37 Mrs Thela C Simon  
 39 Retread Tire Co The  
 43 Vacant  
 45 Lord & Keenan Co Inc  
 47 N E Coal Co  
 63 Michael George  
 63 Joseph A Marcotte, Jr  
 63 Herman E Lewis  
 65 Robert E Cormier  
 67 E Tracy Thompson  
 67 Ira Coleman  
 71-75 Frank A Thompson & Son  
 automobiles  
 B & M Transportation Co  
 B&MRR, freight office  
 71-75 Atlantic Terminal Sales Co  
 77 F E Grimes & Son, coal yards  
 83 D F Richard, fuel oil  
 85 Daniel F Richard  
 85 Raymond J Huppe  
 89 Elmer P York  
 95 Edward Baer  
 95 Edward Baer, junk dealer  
 99 Lawrence Hall  
 101 J Frank Hyde  
 103 John H Sturgeon  
 103 Martin L McManus  
 107 Frank E Grimes  
 107 Laurence H Grimes  
 121 Kidder Press Co Inc  
 — Oak crosses  
 Even left  
 2 Vacant
- 2 Harry O Chesley, storage  
 2 Famise Corset Salon  
 2 Mrs Mary M Bronson  
 2 William H Elliott  
 2 Fred H Taylor  
 2 Eugene P Thomas  
 2 Vacant  
 4 Uptown Theatre  
 6 Clayton P Faulkner  
 6 Lillian Frisbie  
 8 Chin W Soon  
 8 Charles C Constantakos  
 8 Henry R Holley  
 10 Leo E Sullivan  
 10 Douglas B Yuill  
 10 Mrs Dora Hemon  
 12 Mrs Ellen M Fenton  
 12½ Jeanne A Viens  
 12½ Jean's Beauty Salon  
 14 Elmer J Paquette  
 16 Mrs Margaret Keenan  
 18 Alcide J Messier  
 20 John R DuBois  
 22 Patrick J Boyd  
 26 Mrs Anna M Kilcullen  
 — RR overpass  
 28 Mrs Iva A Gorman  
 — Pierce ends  
 30 Donald C Barnard  
 32 Margaret M Harkins  
 36 Mrs Nellie Joseph  
 36 Eugene Raymond  
 36 Leon H Stayer  
 40 Lucien A Charbonneau  
 40½ Alfred A LaPlante  
 46 Vacant  
 — New York ends  
 48 O'Kane Store, grocers  
 50 Myer Siegel, junk  
 62 William A Cullen  
 64 Raymond P Pasek  
 64 Camille L Leger  
 — Ham ends  
 68 Mrs Catherine Rawski  
 70 Mrs Grace A Linscott  
 72 Vic Seymour's Bargain Shoe  
 Store  
 72 rear Chesley Goodwin  
 72 Henry J Carrier  
 72 Carrier Insurance Agency  
 72A Mayrands Highway Furni-  
 ture Co  
 74 John T Wormhood  
 74 Charles R Bills  
 76 Joseph A Huppe  
 76 Roger W Gregoire  
 78 Anthony Janetos, grocer  
 78 Anthony Janetos  
 80 Michael Hashem  
 80 Normand Gagnon  
 82 Clara Michel  
 84 Mrs Addie M Whitehouse  
 84 Robert A Whitehouse  
 86 Charles G Sproul  
 86 Charles W Fager  
 — Baker ends  
 88 William C Hayes  
 90 Melville C Merrow  
 92 Edwin E Blake  
 94 John Gima  
 — Hill ends  
 96 Ira Studley Nesbitt  
 96A Joseph A Powers  
 102 James H McGlone  
 104 Arseno Naso  
 — Florence begins  
 106 Clayton E Dodge  
 108 Gordon L Dodge  
 110 Charles W Cammett  
 112 Raymond Linscott  
 114 Mrs Tillie Swain  
 — Pearl begins  
 116 Richard's Service Station  
 — Rose begins  
 130 John J Tibbetts  
 132 C Arthur Came  
 134 John Devereaux  
 136 Mrs Anastasia Photolas

## PEARL STREET

From 114 Broadway west to 75  
Park. D-14

Right

- 11 Gerald M Paisner  
13 Edward M Matthews  
— **Ela ends**  
15 Vacant  
17 Walter E Sanville  
19 Joseph N Letoureau  
21 Edward F Dondera  
— **Florence crosses**  
25 Weaver Electric & Floor Co  
27 Walter P Lachance  
29 Mrs Helen W Emery  
33 Charles A Niles  
— **Coolidge av ends**  
35 Frank Dion

Left

- 2 Russell D Newell  
4 Russell D Newell, Jr  
6 Edward H Gage  
14 Rene Boucher  
14 Bessie Cheney  
16 Earle A Stewart  
18 Robert Labrie  
20 Charles Day, Jr  
20 Charles E Leighton, Jr  
20 Mrs Della S Allen  
22A Bernard Wycik  
22B Charles A Crocco  
22C Charles Alexander  
22D George W Behan  
26 John J Barry  
House under const  
Assembly of God Church  
38 Rexford Bumford  
42 Orrin P Fredette

- 81 Alfred L Richard  
83 D F Richard, fuel oil  
85 Daniel F Richard  
89 Vacant  
95 Edward Baer  
95 Edward Baer, junk dealer  
99 Arthur J Jackson  
101 Raymond E Plourde  
103 John H Sturgeon  
103 Martin L McManus  
107 Frank E Grimes  
107 Laurence H Grimes  
115-125 Kidder Press Co Inc  
— **Oak crosses**  
Even left  
4 Broadway Theatre  
6 Broadway Cafe  
8 Broadway Market  
10 Lord's Barber Shop  
10 Vacant  
10½ Hurd Lunch  
10 Everett M Keniston, furniture  
12 Vacant  
12½ Gedeon Viens  
12½ Jean's Beauty Salon  
14 Elmer J Paquette  
16 Mrs Margaret Keenan  
18 Alcide J Messier  
20 Hilorian Z Drolet  
22 Patrick J Boyd  
26 Dominic K Kilcullen  
— **R R overpass**  
28 Everett C Downing  
— **Pierce ends**  
30 William M McCann  
32 Mrs Anna Harkins  
36 Joseph Mosoud  
36 Earl Palioca  
40 Henry Bedard  
40½ Alfred A LaPlante  
46 Charles E Jenness, auto parts  
— **New York ends**  
O'Kane Store  
50 Meyer Seigel, junk yard  
60 Broadway Shoe Store  
64 Mrs Sarah M Cullen  
64 Warren C Boutwell  
— **Ham ends**  
68 Arthur E Gagnon  
70 Mrs Grace Linscott  
72A Arthur Chamberlain, used  
furniture  
74 Helen Silver  
76 Joseph A Huppe  
78 Anthony Janetos, grocer  
78 Anthony Janetos  
80 Michael Hashem  
80 Louis Mayrand  
82 Clara Michel  
84 Martin A Whitehouse  
84 Cyrile Bernier  
86 Joseph R Hubbard  
86 Vivian A Libbey  
— **Baker ends**  
88 William C Hayes  
90 William R Garvin  
92 Vacant  
92 Edwin E Blake  
94 Mrs Carrie M Fox  
— **Hill ends**  
96 Mrs Anne Leonard  
96 Vacant  
102 James H McGlone  
104 Merton A Drake  
— **Florence begins**  
106 Rudolf Viel  
103 Fred C Stuart  
110 John C Stetson  
112 Mrs Florence F Courtney  
114 Tillie Swain  
— **Pearl begins**  
— **Rose begins**  
130 John J Tibbetts  
132 C Arthur Came

**PEARL STREET**

From 114 Broadway west to 75  
Park. D-14

Odd right

— **Ela ends**

15 George Kyreazes

17 Walter E Sanville

19 Mrs Rose Letourneau

21 Frank A Dondero

21 Frank A Dondero, cont painter

— **Florence crosses**

27 Walter P Lachance

29 Harry W Emery

33 Charles A Niles

**Pearl (continued)**

— **Coolidge av ends**

35 Phidime Dion

Left

2 John J Murphy

4 Raymond Fortin

6 Elias M O'Connell

14 Nelson Pike

14 Bessie Cheney

16 Raymond C Hall

18 Robert Labrie

18 J Labrie & Son, plumbers

20 John Batley

22A Bernard Wycik

22B Charles A Crocco

22C Charles Alexander

22D Fred Mayrand

26 John J Barry

38 Rexford Bumford

42 Ovin P Fredette

---

94 Hill L  
 104 Florence L  
 112 Pearl L  
 126 Rose L  
 142 Oak C  
 Highland av L

Pearl, from Broadway to Park  
 Florence  
 10 Ela  
 33 Coolidge av



80 Baker L  
 94 Hill L  
 104 Florence L  
 114 Pearl L  
 126 Rose L  
 142 Oak C

DOVER POINT BACK RD  
**Pearl, from 112 Broadway to 71 Park**  
 13 Ela R  
 21 Florence C  
 33 Coolidge av

94 Hill L  
 104 Florence L  
 112 Pearl L  
 126 Rose L  
 142 Oak C  
 Highland av L

Pearl, from Broadway to Park 1  
 Florence  
 10 Ela 1  
 33 Coolidge av



STREET NOT LISTED

- 94 Hill
- 104 Florence
- 116 Pearl
- 142 Oak

